

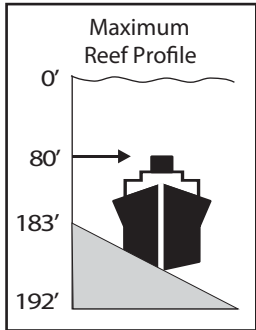


Del-Jerseyland Offshore

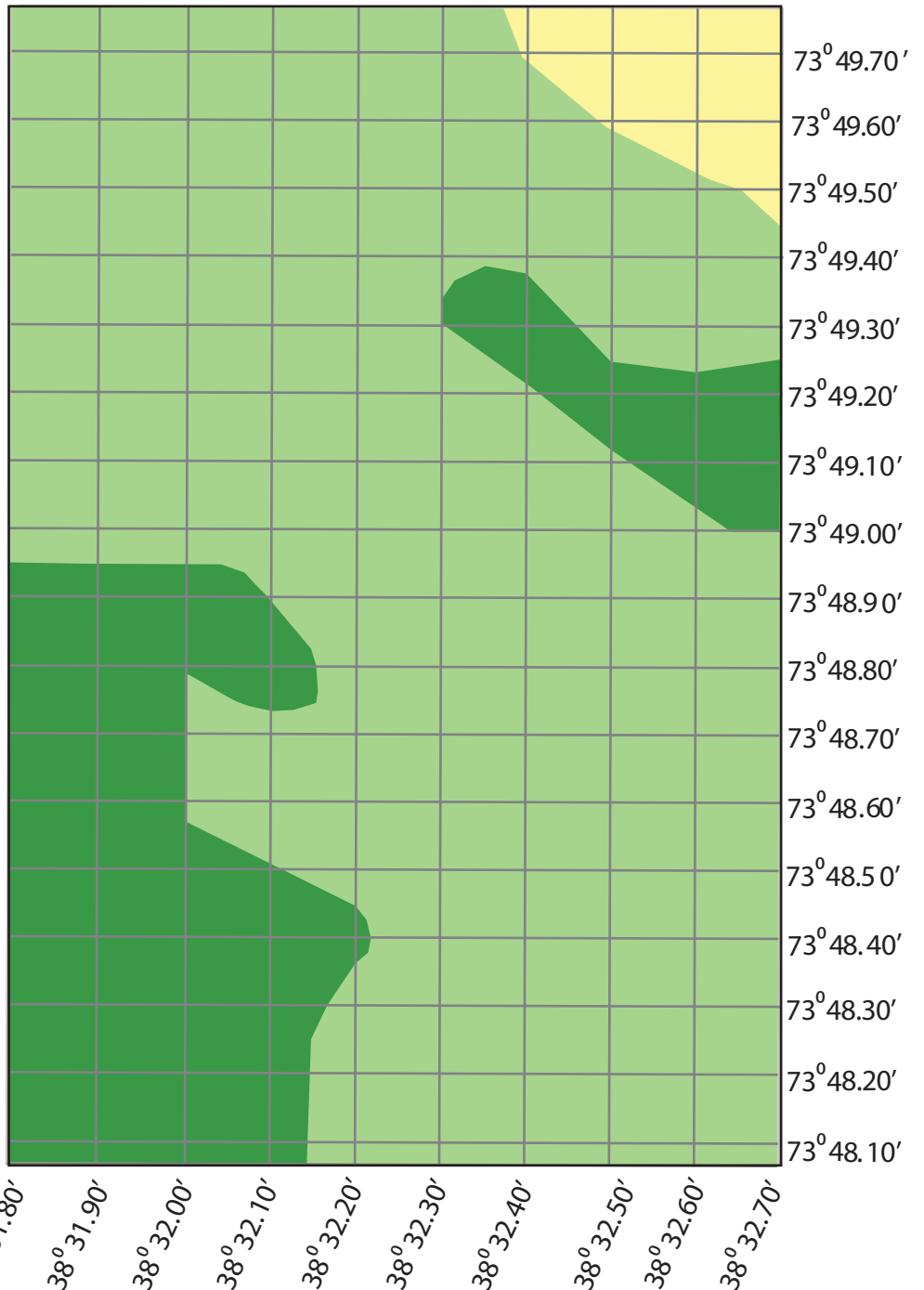
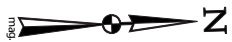

DGPS

Distance offshore --- 66.16 n.m.
 Reef area ----- 1.55 sq. mi.
 Depth range ----- 183.192 ft.

From →	Townsend's Inlet	Hereford Inlet	Cape May Inlet
Compass bearing	143°	135°	128°
Distance (n.m.)	60.8	60.7	62.1



Depth Contours



Information not to be used as sole source navigation