HYDROLOGIC CONDITIONS REPORT, MAY 11, 2020

Delaware River Basin Commission
DELAWARE • NEW JERSEY
PENNSYLVANIA • NEW YORK
UNITED STATES OF AMERICA

RESERVOIR STORAGE INFORMATION

NEW YORK CITY	Usable Storage (BG)	(%)
Neversink	34.5	99.6
Pepacton	139.3	100.0
Cannonsville	94.1	100.7
NYC Total	267.9	100.2
LOWER BASIN		
FE Walter	6.0	98.6
Beltzville	13.5	100.3
Blue Marsh	5.9	101.7

Most Recent Update: 2020-05-11 08:20

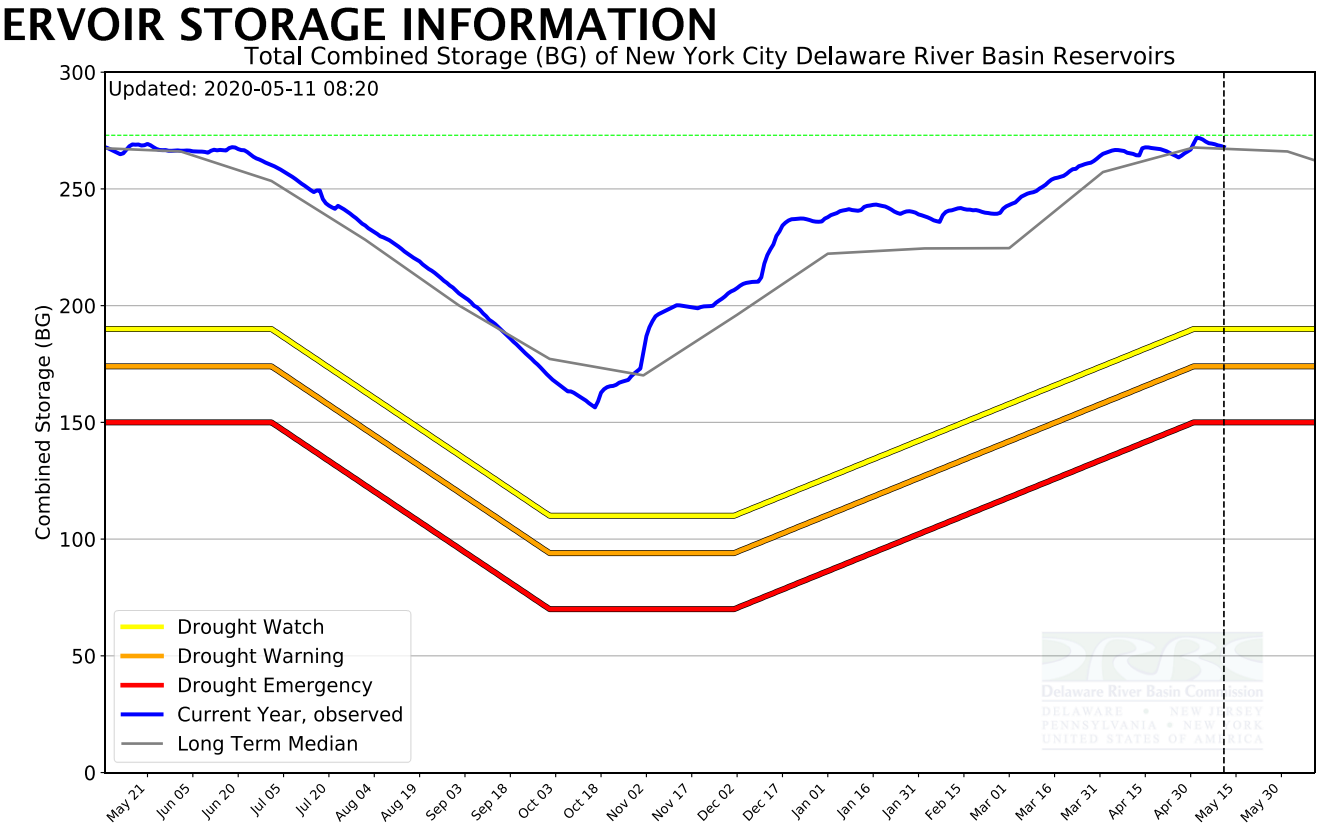

BASIN WIDE DROUGHT STATUS: NORMAL

Usable Storage	Cannonsville	Pepacton	Neversink	Total
BG	94.1	139.3	34.5	267.9
%	100.7	100.0	99.6	100.2

BG above drought watch = 77.9
BG above drought warning = 93.9
BG above drought = 117.9
BG above median = 0.8
BG above one year ago = 2.7

7-Day Precipitation Totals

Upper Basin: 0.48 in

Middle-upper basin: 0.8 in

Middle-lower basin: 0.74 in

Near Delaware Bay: 1.04 in

**7-Day Precipitation Totals are calculated as an average of totals reported by MARFC from counties within the Delaware River Basin.

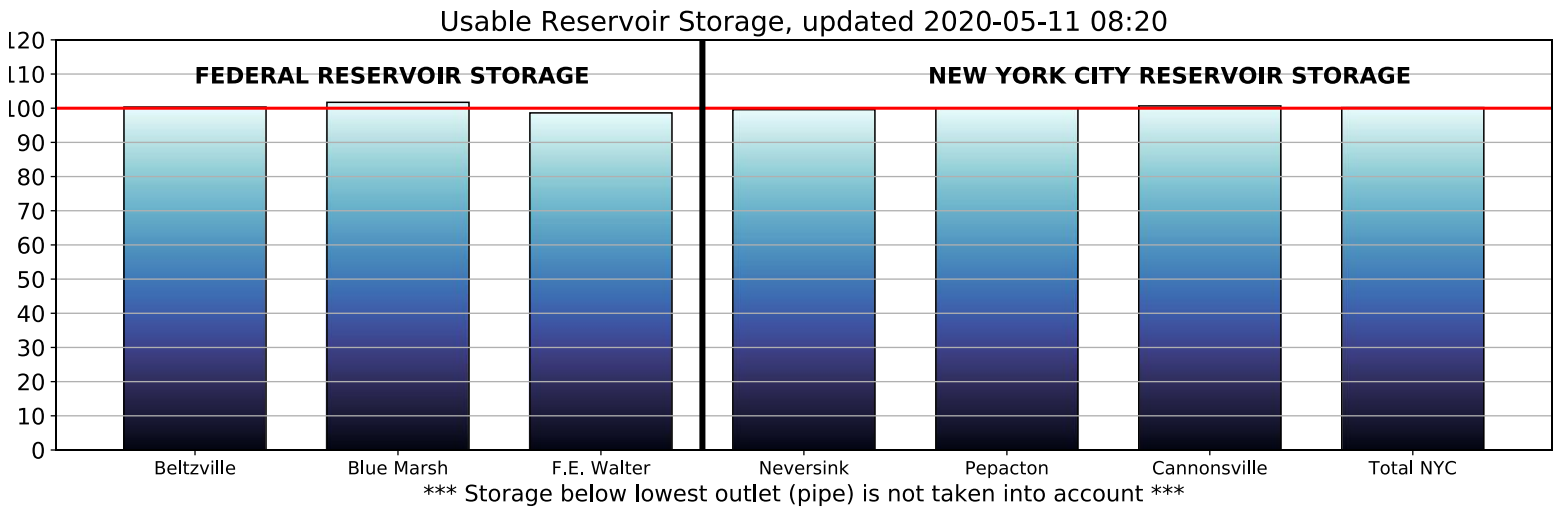

USACE Reservoir storage calculated from 8:00 AM USGS Gage Elevations; NYC Storage calculated from 8:00 AM AHPS elevation data. FE Walter storage based on maximum recreation reservoir storage

FLOW INFORMATION

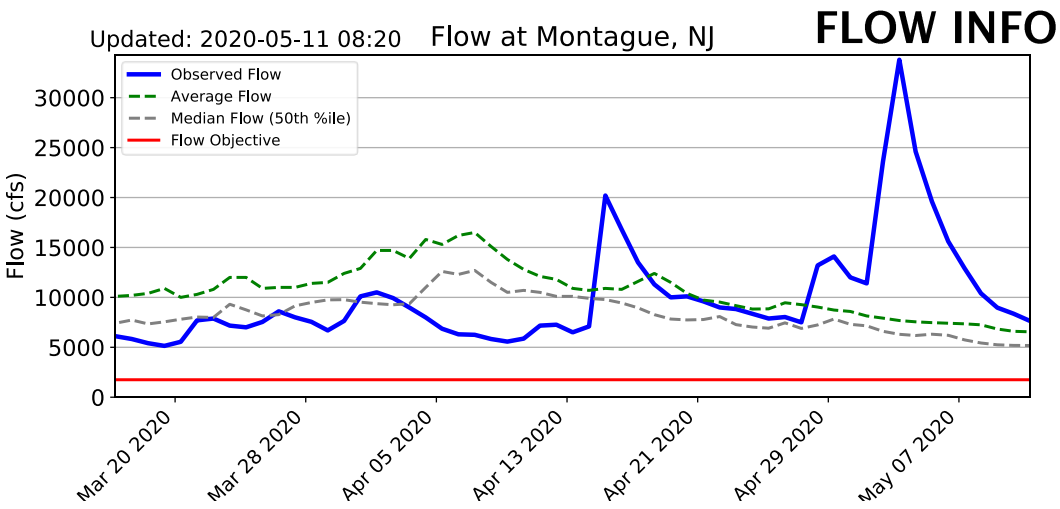

The average daily flow for the last seven days at Montague was 11924 cfs.

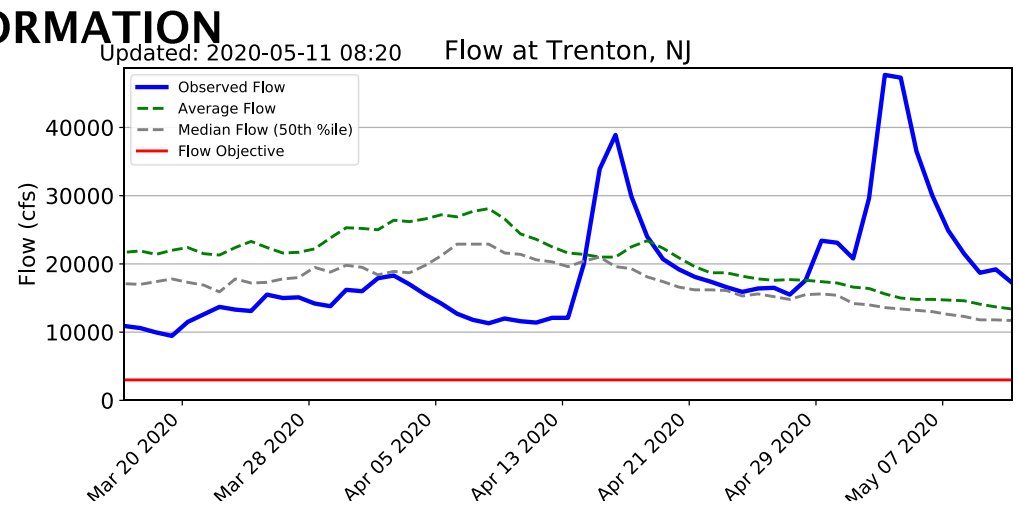

The average daily flow for the last seven days at Trenton was 24014 cfs.

SALT FRONT INFORMATION

SALT FRONT (river mile) This Week: 23.4 Last Week: 61.1 May Median: 68

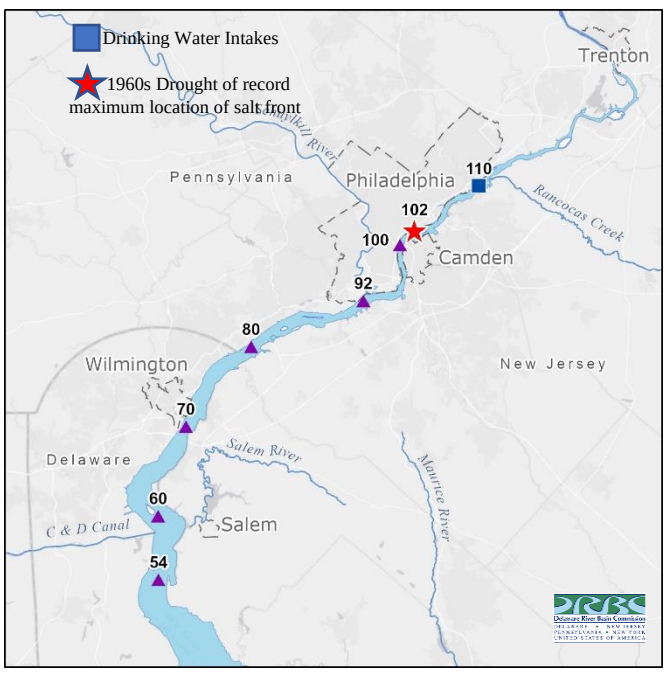

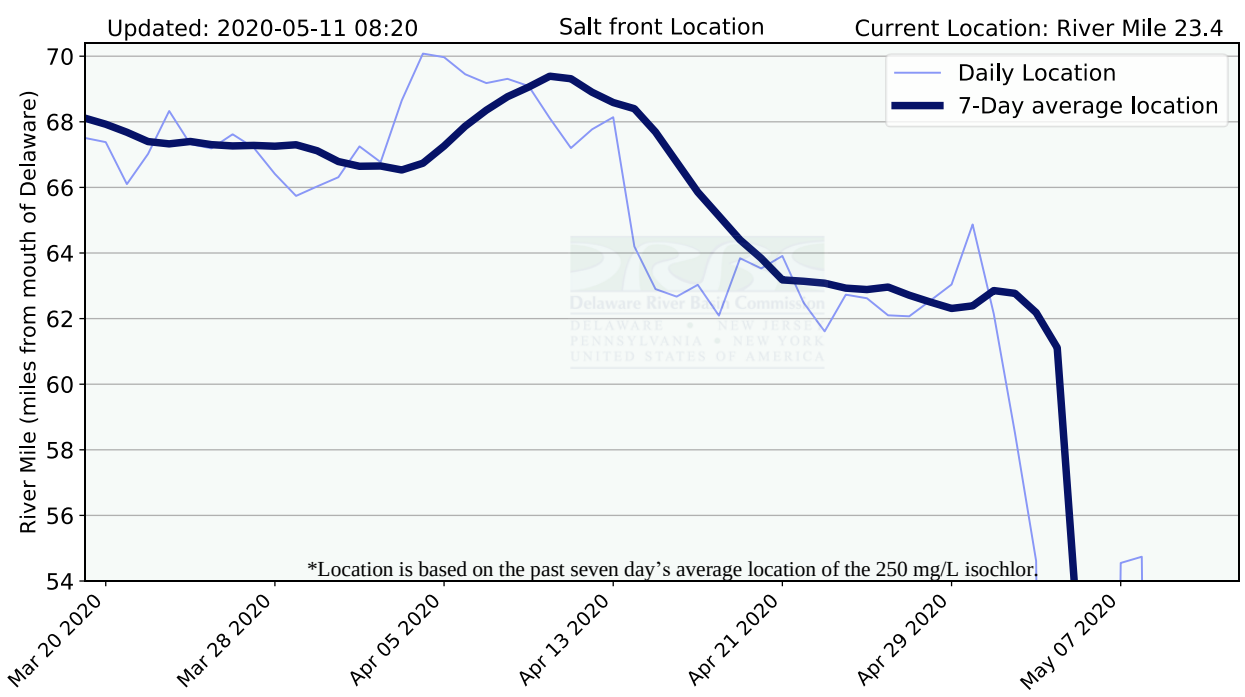

Note: DRBC does not calculate the location of the saltfront below river mile 54.

Questions? Suggestions?
Contact: Anthony.Preucil@drbc.gov

***All data is provisional and subject to change