CARBON COUNTY, PENNSYLVANIA

PE-CA-A634.000
PE-CA-A228.000
PROPOSED 36" PENNEAST PIPELINE
LAT:40° 50' 17.04" N
LONG:75° 30' 32.23" W
PE-CA-187.001
LAT:40° 50' 16.31" N
LONG:75° 30' 31.98" W
PE-CA-187.002
WETLAND 090914_WA_001_PSS
LITTLE GAP RD
LAT:40° 50' 16.03" N
LONG:75° 30' 29.63" W
AR-048
WETLAND NWI-355
WATERBODY 090914_WA_1000_P_IM
STREAM PA-NHD-077
WETLAND 090914_WA_002_PSS
PE-CA-187.002.1
PE-CA-187.003
PE-CA-A627.000
PICTOMETRY 2015 CONTOURS
PUBLIC USGS CONTOURS

SCALE: 1" = 100'
100 50 0 100

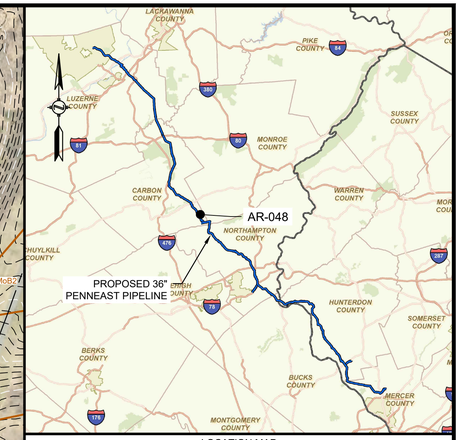

LOCATION MAP
SCALE: 1" = 15 MILES

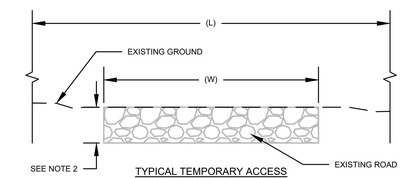

TYPICAL TEMPORARY ACCESS ROAD CROSS-SECTION DETAIL
N.T.S.

NOTES:
1. A TYPICAL LOD WIDTH OF 30' WAS UTILIZED FOR ACCESS ROADS WHERE POSSIBLE. LOD WIDTHS SHOWN DO NOT INCLUDE NECK DOWNS FOR CULVERTS.
2. DEPTH OF ROAD UNKNOWN. PURPOSE OF THIS SKETCH IS TO SHOW THE WIDTH AND TYPE OF THE EXISTING SURFACE.

ACCESS ROAD #	STATION RANGE	EXISTING ROAD WIDTH (W) (FT)	ROAD SURFACE	LIMITS OF DISTURBANCE WIDTH (L) (FT)
AR-048	0+00 - 2+02	N/A	GRASS/FOREST	30

COMMONWEALTH OF PENNSYLVANIA
REGISTERED PROFESSIONAL
MICHAEL DENICHILO
ENGINEER
PE088513
10/25/2019

NOTES:
1. THE CONTOURS AND IMAGERY SHOWN WERE PROVIDED BY PICTOMETRY, 2015. ADDITIONAL CONTOURS AND IMAGERY SUPPLEMENTED FROM PASDA.
2. EXISTING FEATURE SURVEYED PERFORMED BY MOTT MACDONALD 2015 THRU 2018. ADDITIONAL FEATURES DIGITIZED FROM IMAGERY. ALL LOCATIONS ARE APPROXIMATE AND SHALL BE VERIFIED BY CONTRACTOR.
3. PROPERTY LINES DEPICTED ON THIS PLAN ARE BASED ON GIS TAX MAP DATA AND RECTIFIED PROPERTY LINES AND ARE NOT THE RESULT OF A BOUNDARY SURVEY.
4. WATERBODY INFORMATION PROVIDED BY AECOM 2015 THRU 2018.

REFERENCE DRAWINGS

DWG. NO.	TITLE
000-03-01-097	ALIGNMENT SHEET

REVISIONS

NO.	REVISIONS	DATE	DRAWN	CK	APPR
A	ISSUED FOR PADEP	10/2018	JL (MM)	AJD (MM)	MJD (MM)
B	REVISED FOR PADEP	10/2019	AJD (MM)	MMM (MM)	MJD (MM)

PROJECT ENGINEER STAMP

APPROVALS

DRAWN BY	DATE
JL (MM)	10/2018
CHECKED BY	DATE
AJD (MM)	10/2018
ENG. APPROVAL	DATE
MJD (MM)	10/2018
P.M. APPROVAL	DATE

811 Know what's below. Call before you dig.

CLIENT APPROVAL

DATE

PREPARED FOR

PennEast PIPELINE

PENNEAST PIPELINE PROJECT

SOIL EROSION AND SEDIMENT CONTROL PLAN
ACCESS ROAD DETAIL
AR-048
CARBON COUNTY, PENNSYLVANIA

SCALE	DRAWING NO.	REVISION
AS NOTED	000-03-03-032	B

CARBON COUNTY, PENNSYLVANIA

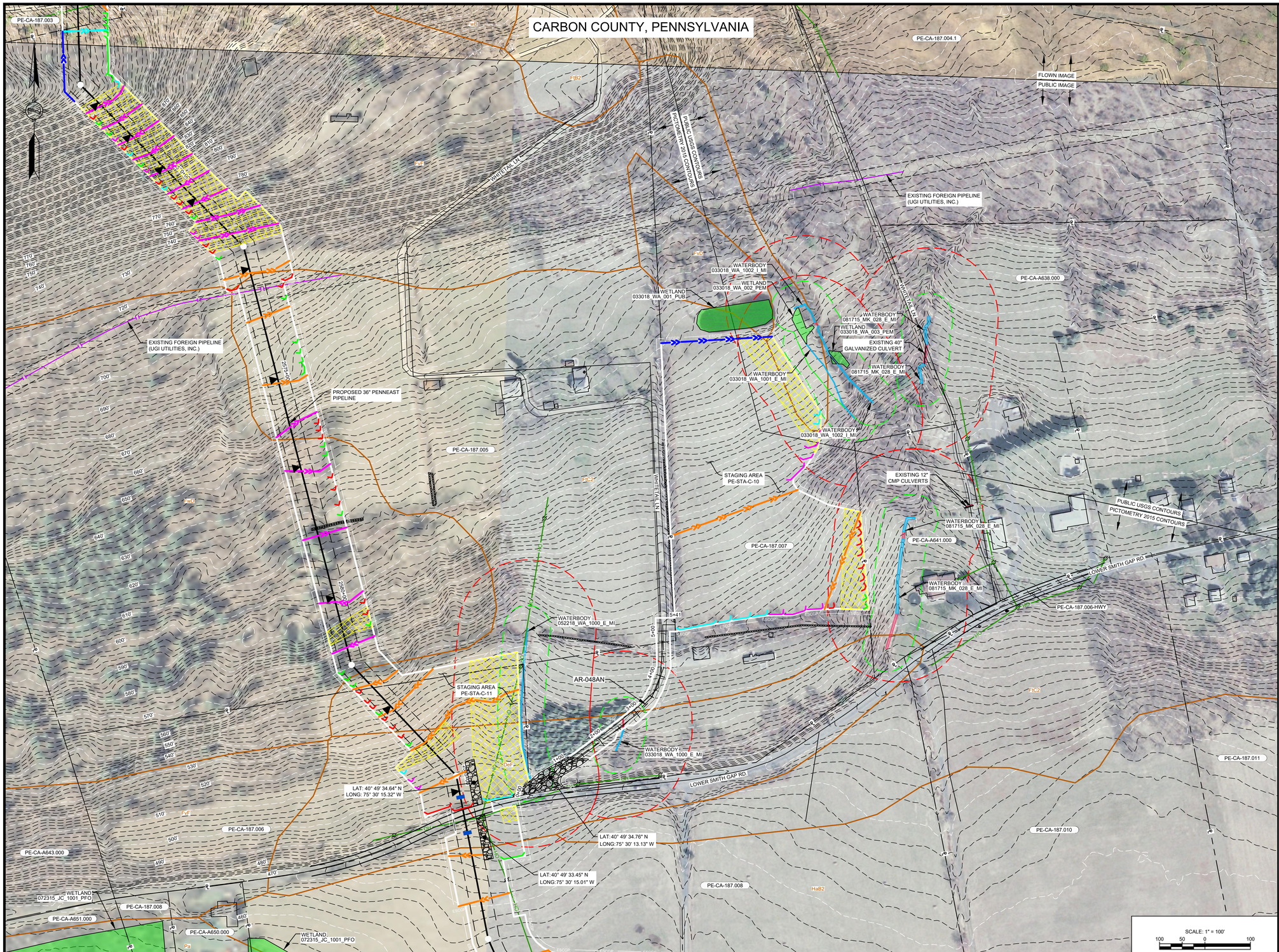

LOCATION MAP
SCALE: 1" = 15 MILES

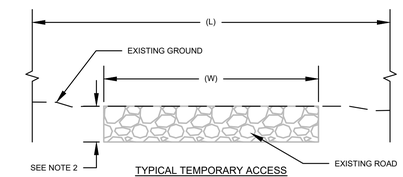

TYPICAL TEMPORARY ACCESS ROAD CROSS-SECTION DETAIL
N.T.S.

NOTES:
1. A TYPICAL LOD WIDTH OF 30' WAS UTILIZED FOR ACCESS ROADS WHERE POSSIBLE. LOD WIDTHS SHOWN DO NOT INCLUDE NECK DOWNS FOR CULVERTS.
2. DEPTH OF ROAD UNKNOWN. PURPOSE OF THIS SKETCH IS TO SHOW THE WIDTH AND TYPE OF THE EXISTING SURFACE.

ACCESS ROAD #	STATION RANGE	EXISTING ROAD WIDTH (W) (FT)	ROAD SURFACE	LIMITS OF DISTURBANCE WIDTH (L) (FT)
AR-048AN	0+00 - 1+00	APRON	GRAVEL/DIRT	APRON
AR-048AN	1+00 - 2+25	10	GRAVEL/DIRT	30
AR-048AN	2+25 - 2+75	10	GRAVEL/DIRT	VARIES
AR-048AN	2+75 - 5+41	10	GRAVEL/DIRT	30

NOTES:
1. THE CONTOURS AND IMAGERY SHOWN WERE PROVIDED BY PICTOMETRY, 2015. ADDITIONAL CONTOURS AND IMAGERY SUPPLEMENTED FROM PASDA.
2. EXISTING FEATURE SURVEYED PERFORMED BY MOTT MACDONALD 2015 THRU 2018. ADDITIONAL FEATURES DIGITIZED FROM IMAGERY. ALL LOCATIONS ARE APPROXIMATE AND SHALL BE VERIFIED BY CONTRACTOR.
3. PROPERTY LINES DEPICTED ON THIS PLAN ARE BASED ON GIS TAX MAP DATA AND RECTIFIED PROPERTY LINES AND ARE NOT THE RESULT OF A BOUNDARY SURVEY.
4. WATERBODY INFORMATION PROVIDED BY AECOM 2015 THRU 2018.

REFERENCE DRAWINGS

DWG. NO.	TITLE
000-03-01-098	ALIGNMENT SHEET
000-03-01-099	ALIGNMENT SHEET

REVISIONS

NO.	REVISIONS	DATE	DRAWN	CK	APPR
A	ISSUED FOR PADEP	10/2018	JL (MM)	AJD (MM)	MJD (MM)
B	REVISED FOR PADEP	10/2019	AJD (MM)	MMM (MM)	MJD (MM)

PROJECT ENGINEER STAMP

COMMONWEALTH OF PENNSYLVANIA
REGISTERED PROFESSIONAL
MICHAEL DENICHILO
ENGINEER
PE068513
10/25/2019

APPROVALS

DRAWN BY	DATE
JL (MM)	10/2018
CHECKED BY	DATE
AJD (MM)	10/2018
ENG. APPROVAL	DATE
MJD (MM)	10/2018
P.M. APPROVAL	DATE

811 Know what's below. Call before you dig.

CLIENT APPROVAL

DATE

PREPARED FOR

PennEast PIPELINE

PENNEAST PIPELINE PROJECT

SOIL EROSION AND SEDIMENT CONTROL PLAN
ACCESS ROAD DETAIL
AR-048AN
CARBON COUNTY, PENNSYLVANIA

SCALE	DRAWING NO.	REVISION
AS NOTED	000-03-03-033	B

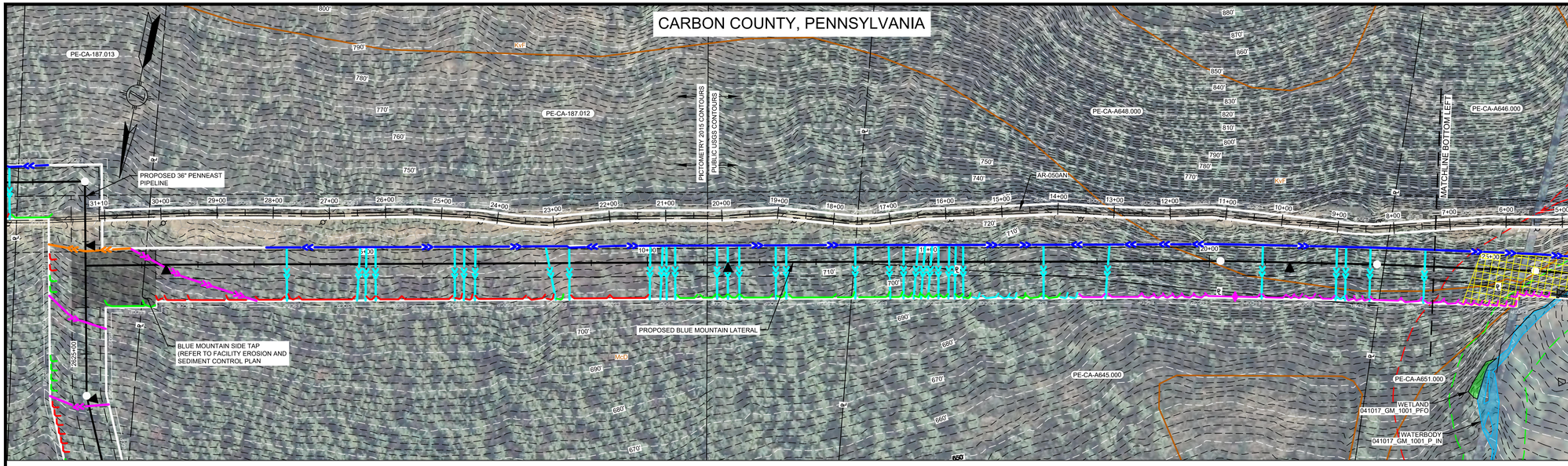

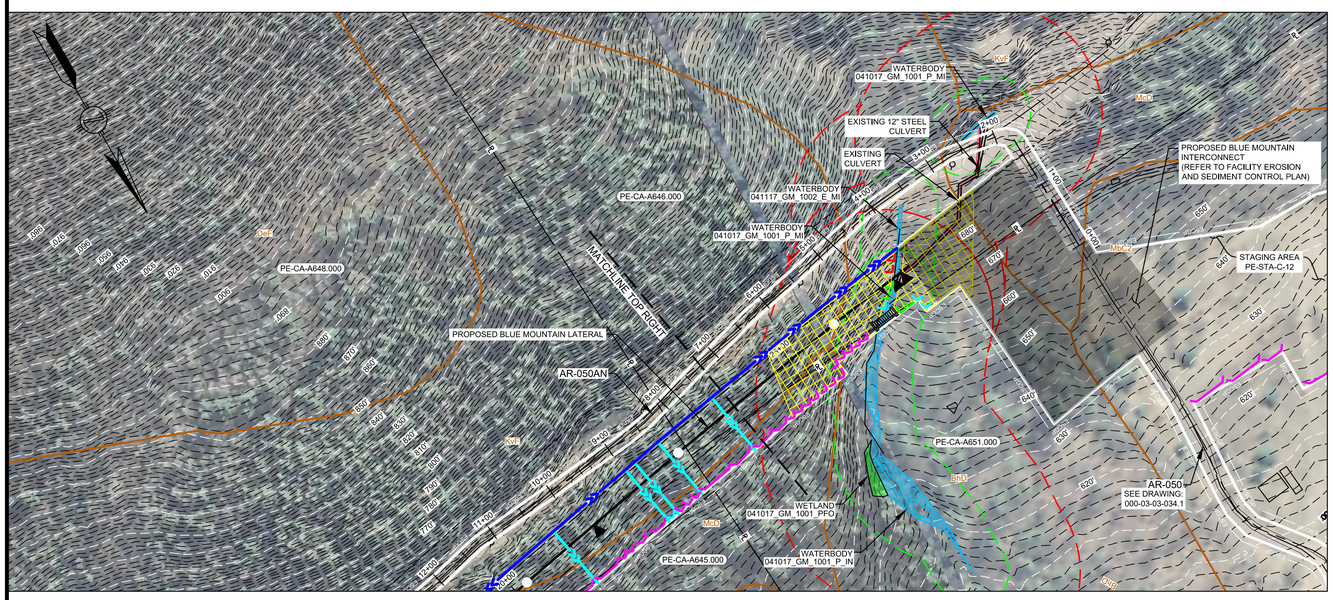

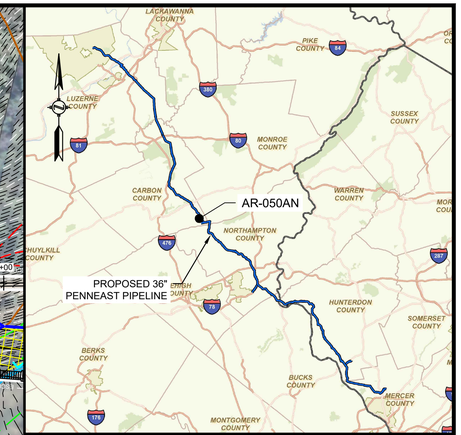

LOCATION MAP
SCALE: 1" = 15 MILES

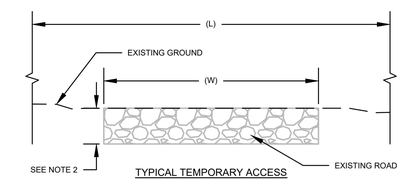

TYPICAL TEMPORARY ACCESS ROAD CROSS-SECTION DETAIL
N.T.S.

NOTES:
1. A TYPICAL LOD WIDTH OF 30' WAS UTILIZED FOR ACCESS ROADS WHERE POSSIBLE. LOD WIDTHS SHOWN DO NOT INCLUDE NECK DOWNS FOR CULVERTS.
2. DEPTH OF ROAD UNKNOWN. PURPOSE OF THIS SKETCH IS TO SHOW THE WIDTH AND TYPE OF THE EXISTING SURFACE.

ACCESS ROAD #	STATION RANGE	EXISTING ROAD WIDTH (W) (FT)	ROAD SURFACE	LIMITS OF DISTURBANCE WIDTH (L) (FT)
AR-050AN	0+00 - 1+75	11	GRAVEL	30
AR-050AN	1+75 - 2+00	30	GRAVEL	30
AR-050AN	2+00 - 5+50	9	GRAVEL	30
AR-050AN	5+50 - 26+00	7	DIRT	30
AR-050AN	26+00 - 31+10	8	DIRT	30

SCALE: 1" = 100'
100 50 0 100

COMMONWEALTH OF PENNSYLVANIA
REGISTERED PROFESSIONAL
MICHAEL DENICHILO
ENGINEER
PE086513
10/25/2019

NOTES:
1. THE CONTOURS AND IMAGERY SHOWN WERE PROVIDED BY PICTOMETRY, 2015. ADDITIONAL CONTOURS AND IMAGERY SUPPLEMENTED FROM PASDA.
2. EXISTING FEATURE SURVEYED PERFORMED BY MOTT MACDONALD 2015 THRU 2018. ADDITIONAL FEATURES DIGITIZED FROM IMAGERY. ALL LOCATIONS ARE APPROXIMATE AND SHALL BE VERIFIED BY CONTRACTOR.
3. PROPERTY LINES DEPICTED ON THIS PLAN ARE BASED ON GIS TAX MAP DATA AND RECTIFIED PROPERTY LINES AND ARE NOT THE RESULT OF A BOUNDARY SURVEY.
4. WATERBODY INFORMATION PROVIDED BY AECOM 2015 THRU 2018.

REFERENCE DRAWINGS

DWG. NO.	TITLE
000-03-01-239	ALIGNMENT SHEET

REVISIONS

NO.	REVISIONS	DATE	DRAWN	CK	APPR
A	ISSUED FOR PADEP	10/2018	JL (MM)	AJD (MM)	MJD (MM)
B	REVISED FOR PADEP	10/2019	AJD (MM)	MMM (MM)	MJD (MM)

PROJECT ENGINEER STAMP

APPROVALS

DRAWN BY	DATE
JL (MM)	10/2018
CHECKED BY	DATE
AJD (MM)	10/2018
ENG. APPROVAL	DATE
MJD (MM)	10/2018
P.M. APPROVAL	DATE

811 Know what's below. Call before you dig.

CLIENT APPROVAL

DATE

PREPARED FOR

PennEast PIPELINE

PENNEAST PIPELINE PROJECT

SOIL EROSION AND SEDIMENT CONTROL PLAN
ACCESS ROAD DETAIL
AR-050AN
CARBON COUNTY, PENNSYLVANIA

SCALE	DRAWING NO.	REVISION
AS NOTED	000-03-03-034	B

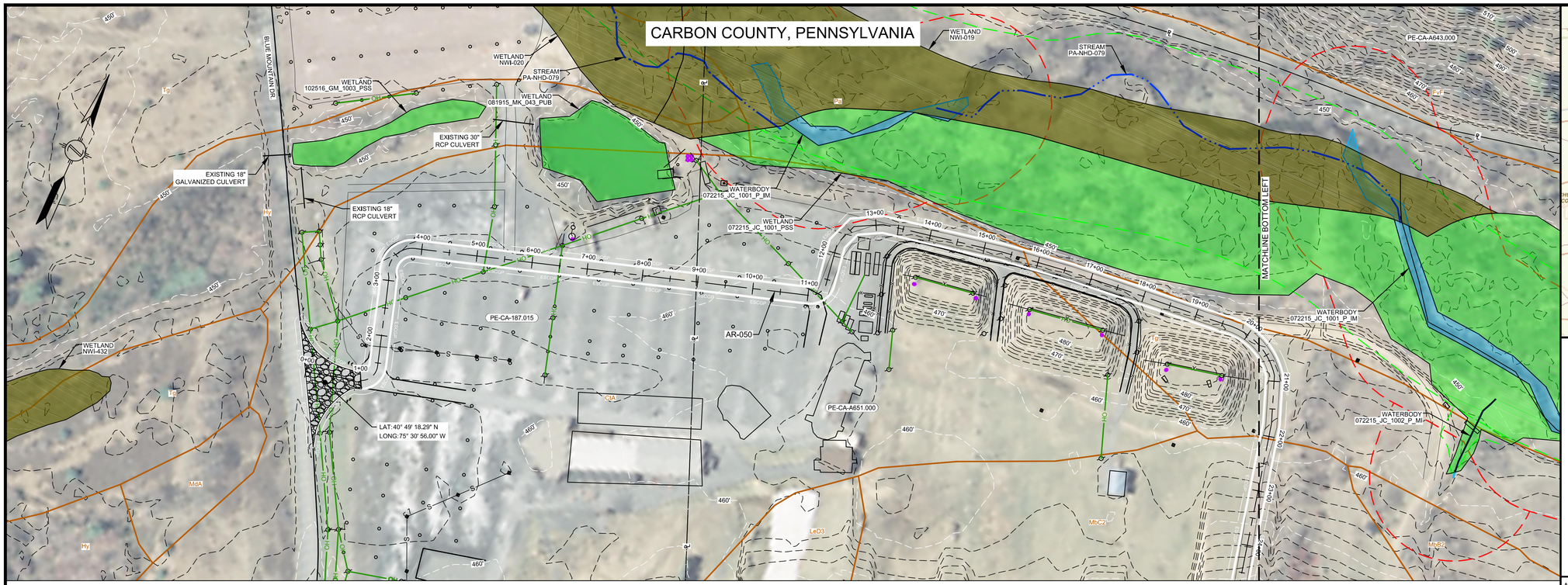

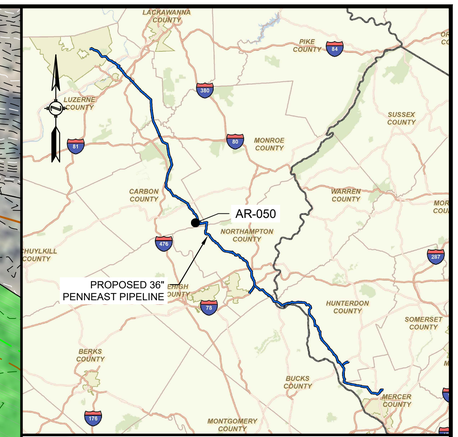

LOCATION MAP
SCALE: 1" = 15 MILES

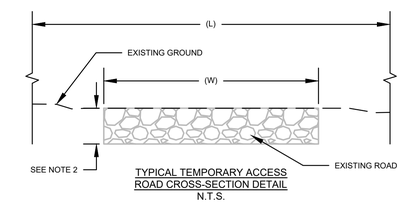

TYPICAL TEMPORARY ACCESS ROAD CROSS-SECTION DETAIL
N.T.S.

NOTES:
1. A TYPICAL LOD WIDTH OF 30' WAS UTILIZED FOR ACCESS ROADS WHERE POSSIBLE. LOD WIDTHS SHOWN DO NOT INCLUDE NECK DOWNS FOR CULVERTS.
2. DEPTH OF ROAD UNKNOWN. PURPOSE OF THIS SKETCH IS TO SHOW THE WIDTH AND TYPE OF THE EXISTING SURFACE.

ACCESS ROAD #	STATION RANGE	EXISTING ROAD WIDTH (W) (FT)	ROAD SURFACE	LIMITS OF DISTURBANCE WIDTH (L) (FT)
AR-050	0+00 - 1+00	APRON	PAVEMENT	APRON
AR-050	1+00 - 11+00	24	PAVEMENT	30
AR-050	11+00 - 25+00	20	GRAVEL	30
AR-050	25+00 - 28+50	17	GRAVEL	30
AR-050	28+50 - 36+00	15	GRAVEL	30
AR-050	36+00 - 39+00	12	GRAVEL	30
AR-050	39+00 - 44+50	15	GRAVEL	30
AR-050	44+50 - 45+50	10	GRAVEL	30
AR-050	45+50 -46+00	8	GRAVEL	30
AR-050	46+00 - 48+28	10	GRAVEL	30

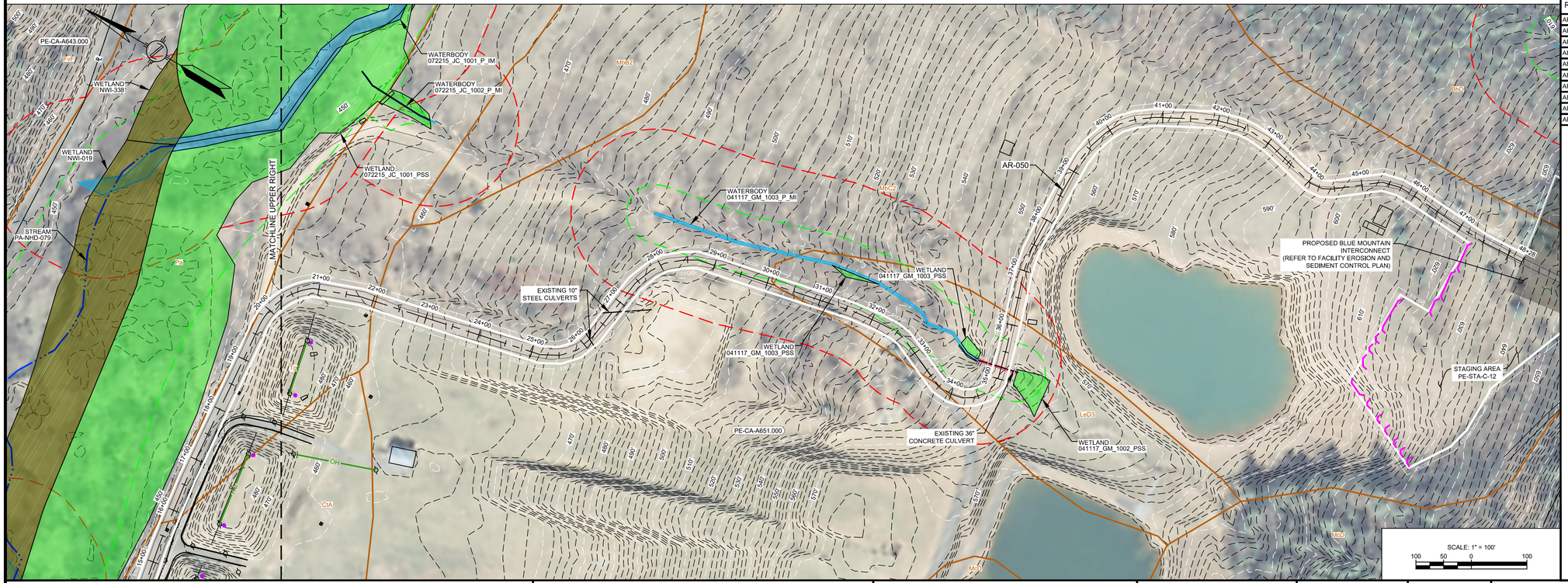

COMMONWEALTH OF PENNSYLVANIA
REGISTERED PROFESSIONAL ENGINEER
MICHAEL DENICHILO
PE068513
10/25/2019

NOTES:
1. THE CONTOURS AND IMAGERY SHOWN WERE PROVIDED BY PICTOMETRY, 2015. ADDITIONAL CONTOURS AND IMAGERY SUPPLEMENTED FROM PASDA.
2. EXISTING FEATURE SURVEYED PERFORMED BY MOTT MACDONALD 2015 THRU 2018. ADDITIONAL FEATURES DIGITIZED FROM IMAGERY. ALL LOCATIONS ARE APPROXIMATE AND SHALL BE VERIFIED BY CONTRACTOR.
3. PROPERTY LINES DEPICTED ON THIS PLAN ARE BASED ON GIS TAX MAP DATA AND RECTIFIED PROPERTY LINES AND ARE NOT THE RESULT OF A BOUNDARY SURVEY.
4. WATERBODY INFORMATION PROVIDED BY AECOM 2015 THRU 2018.

REFERENCE DRAWINGS

DWG. NO.	TITLE
000-03-01-239	ALIGNMENT SHEET

REVISIONS

NO.	REVISIONS	DATE	DRAWN	CK	APPR
A	ISSUED FOR PADEP	10/2018	JL (MM)	AJD (MM)	MJD (MM)
B	REVISED FOR PADEP	10/2019	AJD (MM)	MMM (MM)	MJD (MM)

PROJECT ENGINEER STAMP

APPROVALS

DRAWN BY	DATE
JL (MM)	10/2018
CHECKED BY	DATE
AJD (MM)	10/2018
ENG. APPROVAL	DATE
MJD (MM)	10/2018
P.M. APPROVAL	DATE

811 Know what's below. Call before you dig.

CLIENT APPROVAL

DATE

PREPARED FOR

PennEast PIPELINE

PENNEAST PIPELINE PROJECT

SOIL EROSION AND SEDIMENT CONTROL PLAN
ACCESS ROAD DETAIL
AR-050
CARBON COUNTY, PENNSYLVANIA

SCALE	DRAWING NO.	REVISION
AS NOTED	000-03-03-034.1	B

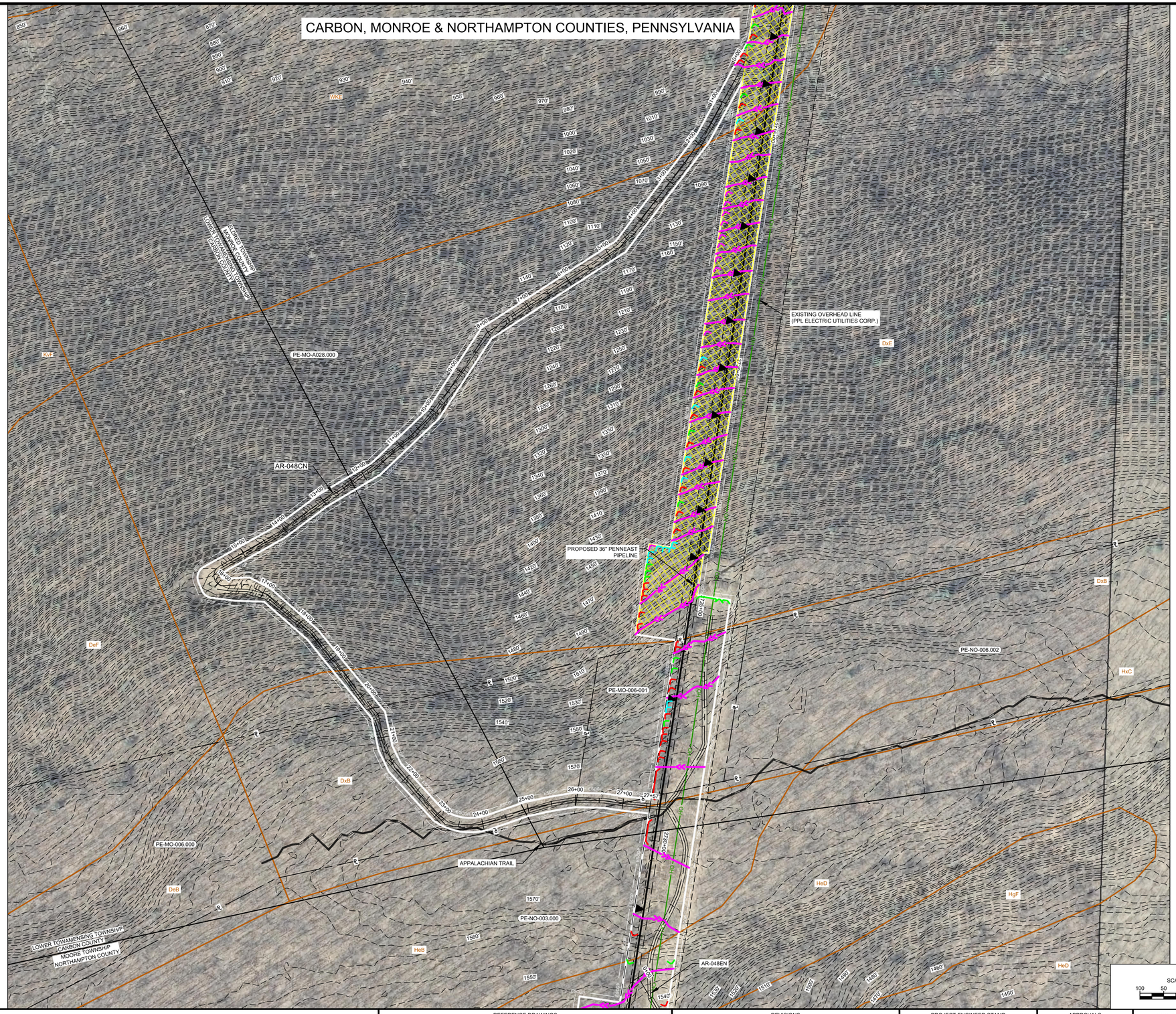

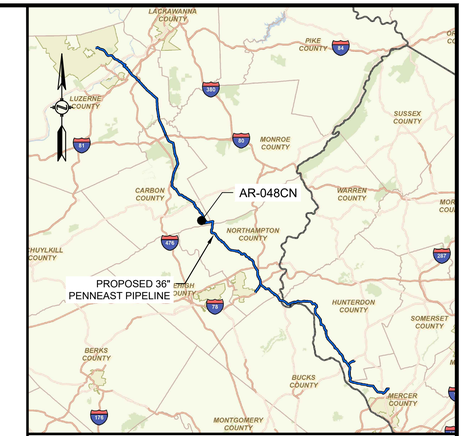

LOCATION MAP
SCALE: 1" = 15 MILES

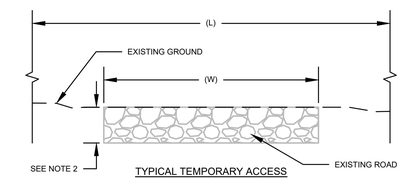

TYPICAL TEMPORARY ACCESS ROAD CROSS-SECTION DETAIL
N.T.S.

NOTES:
1. A TYPICAL LOD WIDTH OF 30' WAS UTILIZED FOR ACCESS ROADS WHERE POSSIBLE. LOD WIDTHS SHOWN DO NOT INCLUDE NECK DOWNS FOR CULVERTS.
2. DEPTH OF ROAD UNKNOWN. PURPOSE OF THIS SKETCH IS TO SHOW THE WIDTH AND TYPE OF THE EXISTING SURFACE.

ACCESS ROAD #	STATION RANGE	EXISTING ROAD WIDTH (W) (FT)	ROAD SURFACE	LIMITS OF DISTURBANCE WIDTH (L) (FT)
AR-048CN	0+00 - 21+00	9	DIRT	30
AR-048CN	21+00- 27+57	10	DIRT	30

COMMONWEALTH OF PENNSYLVANIA
REGISTERED PROFESSIONAL
MICHAEL DENICHILO
ENGINEER
PE085513
10/25/2019

NOTES:
1. THE CONTOURS AND IMAGERY SHOWN WERE PROVIDED BY PICTOMETRY, 2015. ADDITIONAL CONTOURS AND IMAGERY SUPPLEMENTED FROM PASDA.
2. EXISTING FEATURE SURVEYED PERFORMED BY MOTT MACDONALD 2015 THRU 2018. ADDITIONAL FEATURES DIGITIZED FROM IMAGERY. ALL LOCATIONS ARE APPROXIMATE AND SHALL BE VERIFIED BY CONTRACTOR.
3. PROPERTY LINES DEPICTED ON THIS PLAN ARE BASED ON GIS TAX MAP DATA AND RECTIFIED PROPERTY LINES AND ARE NOT THE RESULT OF A BOUNDARY SURVEY.
4. WATERBODY INFORMATION PROVIDED BY AECOM 2015 THRU 2018.

REFERENCE DRAWINGS

DWG. NO.	TITLE
000-03-01-104	ALIGNMENT SHEET
000-03-01-105	ALIGNMENT SHEET

REVISIONS

NO.	REVISIONS	DATE	DRAWN	CK	APPR
A	ISSUED FOR PADEP	10/2018	JL (MM)	AJD (MM)	MJD (MM)
B	REVISED FOR PADEP	10/2019	AJD (MM)	MMM (MM)	MJD (MM)

PROJECT ENGINEER STAMP

APPROVALS

DRAWN BY	DATE
JL (MM)	10/2018
CHECKED BY	DATE
AJD (MM)	10/2018
ENG. APPROVAL	DATE
MJD (MM)	10/2018
P.M. APPROVAL	DATE

811 Know what's below. Call before you dig.

CLIENT APPROVAL

DATE

PREPARED FOR

PennEast PIPELINE

PENNEAST PIPELINE PROJECT

SOIL EROSION AND SEDIMENT CONTROL PLAN
ACCESS ROAD DETAIL
AR-048CN
CARBON, MONROE & NORTHAMPTON COUNTIES, PENNSYLVANIA

SCALE	DRAWING NO.	REVISION
AS NOTED	000-03-03-035.2	B

MONROE & NORTHAMPTON COUNTIES, PENNSYLVANIA

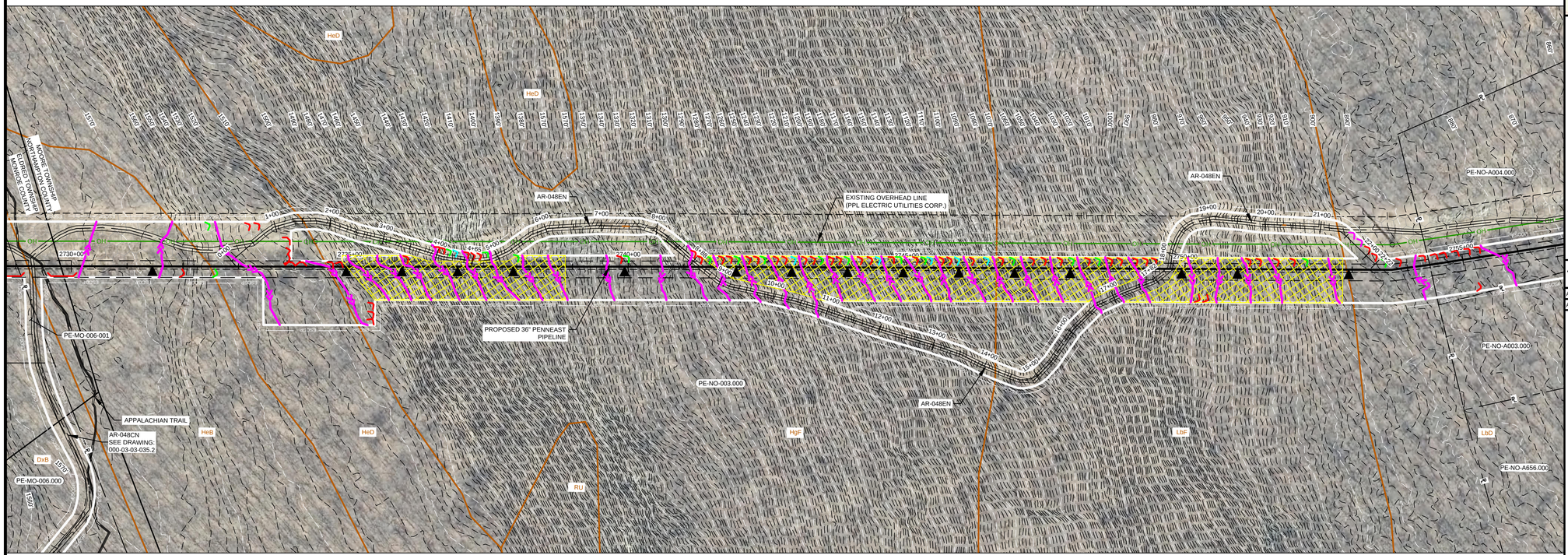

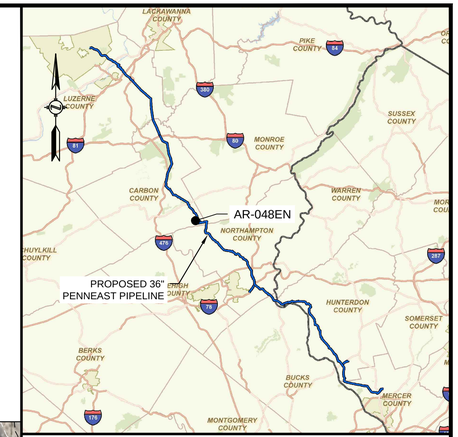

LOCATION MAP
SCALE: 1" = 15 MILES

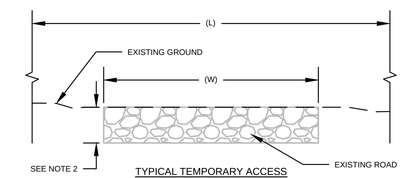

TYPICAL TEMPORARY ACCESS
ROAD CROSS-SECTION DETAIL
N.T.S.

NOTES:
1. A TYPICAL LOD WIDTH OF 30' WAS UTILIZED FOR ACCESS ROADS WHERE POSSIBLE. LOD WIDTHS SHOWN DO NOT INCLUDE NECK DOWNS FOR CULVERTS.
2. DEPTH OF ROAD UNKNOWN. PURPOSE OF THIS SKETCH IS TO SHOW THE WIDTH AND TYPE OF THE EXISTING SURFACE.

ACCESS ROAD #	STATION RANGE	EXISTING ROAD WIDTH (W) (FT)	ROAD SURFACE	LIMITS OF DISTURBANCE WIDTH (L) (FT)
AR-048BEN	0+00 - 21+50	9	DIRT	30
AR-048BEN	21+50 - 22+22	N/A	GRASS/FOREST	30

SCALE: 1" = 100'
100 50 0 100

COMMONWEALTH OF PENNSYLVANIA
REGISTERED PROFESSIONAL
MICHAEL DENICHILO
ENGINEER
PE086513
10/25/2019

NOTES:
1. THE CONTOURS AND IMAGERY SHOWN WERE PROVIDED BY PICTOMETRY, 2015. ADDITIONAL CONTOURS AND IMAGERY SUPPLEMENTED FROM PASDA.
2. EXISTING FEATURE SURVEYED PERFORMED BY MOTT MACDONALD 2015 THRU 2018. ADDITIONAL FEATURES DIGITIZED FROM IMAGERY. ALL LOCATIONS ARE APPROXIMATE AND SHALL BE VERIFIED BY CONTRACTOR.
3. PROPERTY LINES DEPICTED ON THIS PLAN ARE BASED ON GIS TAX MAP DATA AND RECTIFIED PROPERTY LINES AND ARE NOT THE RESULT OF A BOUNDARY SURVEY.
4. WATERBODY INFORMATION PROVIDED BY AECOM 2015 THRU 2018.

REFERENCE DRAWINGS

DWG. NO.	TITLE
000-03-01-105	ALIGNMENT SHEET
000-03-01-106	ALIGNMENT SHEET

REVISIONS

NO.	REVISIONS	DATE	DRAWN	CK	APPR
A	ISSUED FOR PADEP	10/2018	JL (MM)	AJD (MM)	MJD (MM)
B	REVISED FOR PADEP	10/2019	AJD (MM)	MMM (MM)	MJD (MM)

PROJECT ENGINEER STAMP

APPROVALS

DRAWN BY	DATE
JL (MM)	10/2018
CHECKED BY	DATE
AJD (MM)	10/2018
ENG. APPROVAL	DATE
MJD (MM)	10/2018
P.M. APPROVAL	DATE

811 Know what's below. Call before you dig.

CLIENT APPROVAL

DATE

PREPARED FOR

PennEast PIPELINE

PENNEAST PIPELINE PROJECT

SOIL EROSION AND SEDIMENT CONTROL PLAN
ACCESS ROAD DETAIL
AR-048EN
MONROE & NORTHAMPTON COUNTIES,
PENNSYLVANIA

SCALE	DRAWING NO.	REVISION
AS NOTED	000-03-03-035.3	B

LOCATION MAP
SCALE: 1" = 15 MILES

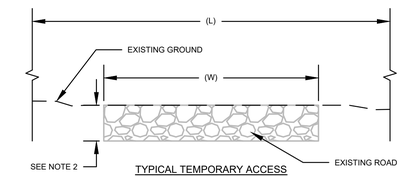

TYPICAL TEMPORARY ACCESS ROAD CROSS-SECTION DETAIL
N.T.S.

NOTES:
1. A TYPICAL LOD WIDTH OF 30' WAS UTILIZED FOR ACCESS ROADS WHERE POSSIBLE. LOD WIDTHS SHOWN DO NOT INCLUDE NECK DOWNS FOR CULVERTS.
2. DEPTH OF ROAD UNKNOWN. PURPOSE OF THIS SKETCH IS TO SHOW THE WIDTH AND TYPE OF THE EXISTING SURFACE.

ACCESS ROAD #	STATION RANGE	EXISTING ROAD WIDTH (W) (FT)	ROAD SURFACE	LIMITS OF DISTURBANCE WIDTH (L) (FT)
AR-048DN	0+00 - 0+50	APRON	GRAVEL/DIRT	APRON
AR-048DN	0+50 - 10+07	10	GRAVEL/DIRT	15

NOTES:
1. THE CONTOURS AND IMAGERY SHOWN WERE PROVIDED BY PICTOMETRY, 2015. ADDITIONAL CONTOURS AND IMAGERY SUPPLEMENTED FROM PASDA.
2. EXISTING FEATURE SURVEYED PERFORMED BY MOTT MACDONALD 2015 THRU 2018. ADDITIONAL FEATURES DIGITIZED FROM IMAGERY. ALL LOCATIONS ARE APPROXIMATE AND SHALL BE VERIFIED BY CONTRACTOR.
3. PROPERTY LINES DEPICTED ON THIS PLAN ARE BASED ON GIS TAX MAP DATA AND RECTIFIED PROPERTY LINES AND ARE NOT THE RESULT OF A BOUNDARY SURVEY.
4. WATERBODY INFORMATION PROVIDED BY AECOM 2015 THRU 2018.

REFERENCE DRAWINGS

DWG. NO.	TITLE
000-03-01-107	ALIGNMENT SHEET

REVISIONS

NO.	REVISIONS	DATE	DRAWN	CK	APPR
A	ISSUED FOR PADEP	10/2018	JL (MM)	AJD (MM)	MJD (MM)
B	REVISED FOR PADEP	10/2019	AJD (MM)	MMM (MM)	MJD (MM)

PROJECT ENGINEER STAMP

APPROVALS

DRAWN BY	DATE
JL (MM)	10/2018
CHECKED BY	DATE
AJD (MM)	10/2018
ENG. APPROVAL	DATE
MJD (MM)	10/2018
P.M. APPROVAL	DATE

811 Know what's below. Call before you dig.

CLIENT APPROVAL

DATE

PREPARED FOR

PennEast PIPELINE

COMMONWEALTH OF PENNSYLVANIA
REGISTERED PROFESSIONAL
MICHAEL DENICHILO
ENGINEER
PE068513
10/25/2019

PENNEAST PIPELINE PROJECT

SOIL EROSION AND SEDIMENT CONTROL PLAN
ACCESS ROAD DETAIL
AR-048DN
NORTHAMPTON COUNTY, PENNSYLVANIA

SCALE	DRAWING NO.	REVISION
AS NOTED	000-03-03-037.1	B

NORTHAMPTON COUNTY, PENNSYLVANIA

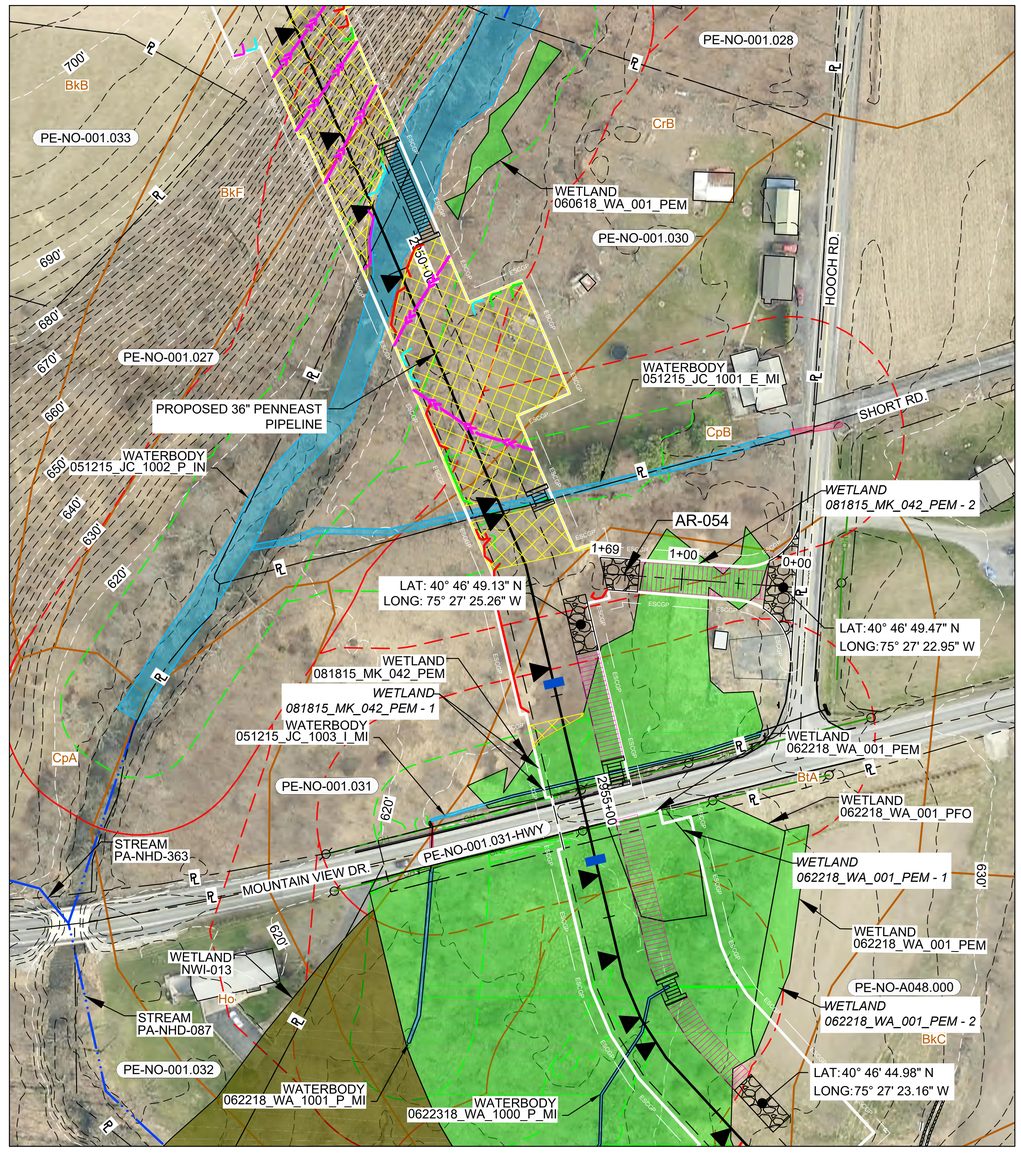

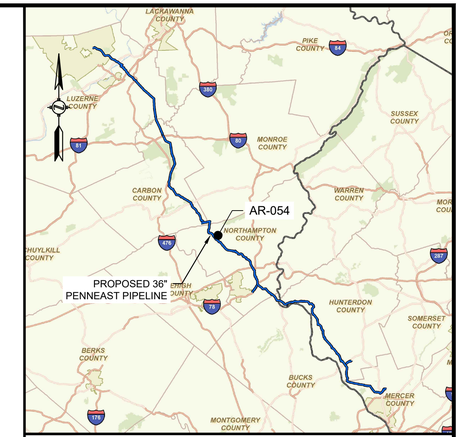

LOCATION MAP
SCALE: 1" = 15 MILES

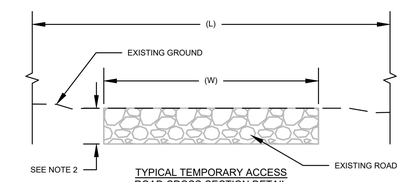

TYPICAL TEMPORARY ACCESS ROAD CROSS-SECTION DETAIL
N.T.S.

NOTES:
1. A TYPICAL LOD WIDTH OF 30' WAS UTILIZED FOR ACCESS ROADS WHERE POSSIBLE. LOD WIDTHS SHOWN DO NOT INCLUDE NECK DOWNS FOR CULVERTS.
2. DEPTH OF ROAD UNKNOWN. PURPOSE OF THIS SKETCH IS TO SHOW THE WIDTH AND TYPE OF THE EXISTING SURFACE.

ACCESS ROAD #	STATION RANGE	EXISTING ROAD WIDTH (W) (FT)	ROAD SURFACE	LIMITS OF DISTURBANCE WIDTH (L) (FT)
AR-054	0+00 - 0+50	N/A	GRASS	APRON
AR-054	0+50 - 1+69	N/A	GRASS	30

SCALE: 1" = 100'
100 50 0 100

COMMONWEALTH OF PENNSYLVANIA
REGISTERED PROFESSIONAL
MICHAEL DENICHILO
ENGINEER
PE068513
10/25/2019

NOTES:
1. THE CONTOURS AND IMAGERY SHOWN WERE PROVIDED BY PICTOMETRY, 2015. ADDITIONAL CONTOURS AND IMAGERY SUPPLEMENTED FROM PASDA.
2. EXISTING FEATURE SURVEYED PERFORMED BY MOTT MACDONALD 2015 THRU 2018. ADDITIONAL FEATURES DIGITIZED FROM IMAGERY. ALL LOCATIONS ARE APPROXIMATE AND SHALL BE VERIFIED BY CONTRACTOR.
3. PROPERTY LINES DEPICTED ON THIS PLAN ARE BASED ON GIS TAX MAP DATA AND RECTIFIED PROPERTY LINES AND ARE NOT THE RESULT OF A BOUNDARY SURVEY.
4. WATERBODY INFORMATION PROVIDED BY AECOM 2015 THRU 2018.

REFERENCE DRAWINGS

DWG. NO.	TITLE
000-03-01-112	ALIGNMENT SHEET

REVISIONS

NO.	REVISIONS	DATE	DRAWN	CK	APPR
A	ISSUED FOR PADEP	10/2018	JL (MM)	AJD (MM)	MJD (MM)
B	REVISED FOR PADEP	10/2019	AJD (MM)	MMM (MM)	MJD (MM)

PROJECT ENGINEER STAMP

APPROVALS

DRAWN BY	DATE
JL (MM)	10/2018
CHECKED BY	DATE
AJD (MM)	10/2018
ENG. APPROVAL	DATE
MJD (MM)	10/2018
P.M. APPROVAL	DATE

811 Know what's below. Call before you dig.

CLIENT APPROVAL

DATE

PREPARED FOR

PennEast PIPELINE

PENNEAST PIPELINE PROJECT

SOIL EROSION AND SEDIMENT CONTROL PLAN
ACCESS ROAD DETAIL
AR-054
NORTHAMPTON COUNTY, PENNSYLVANIA

SCALE	DRAWING NO.	REVISION
AS NOTED	000-03-03-038	B