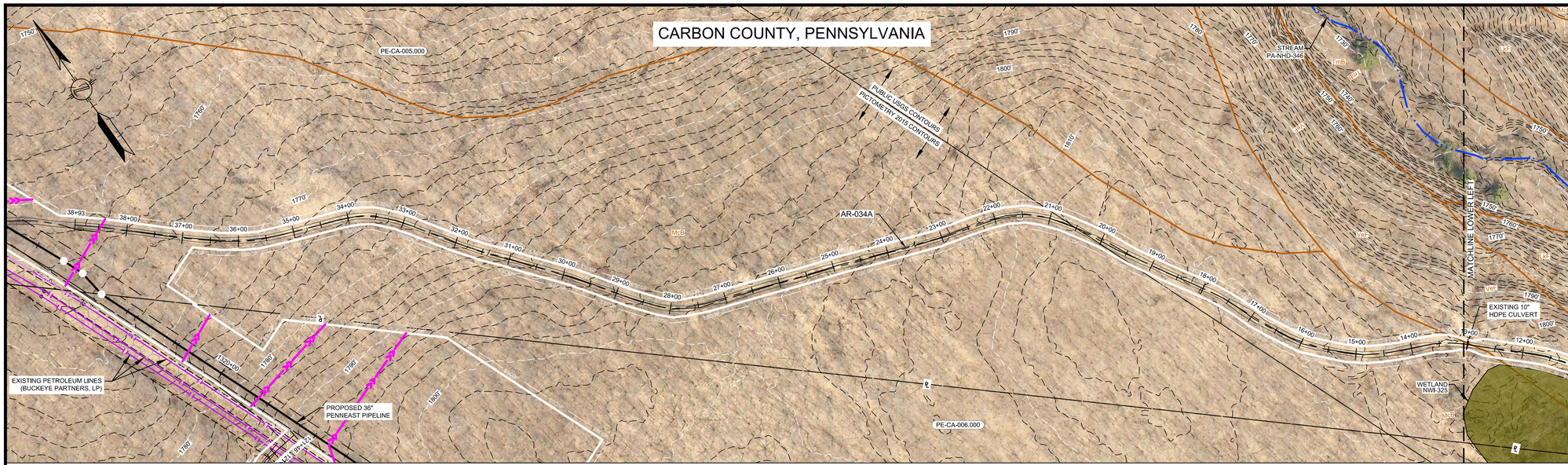

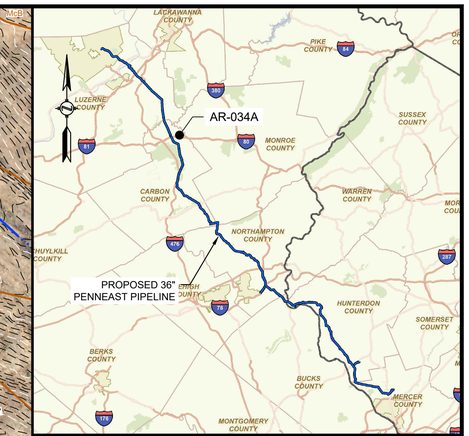

LOCATION MAP
SCALE: 1" = 15 MILES

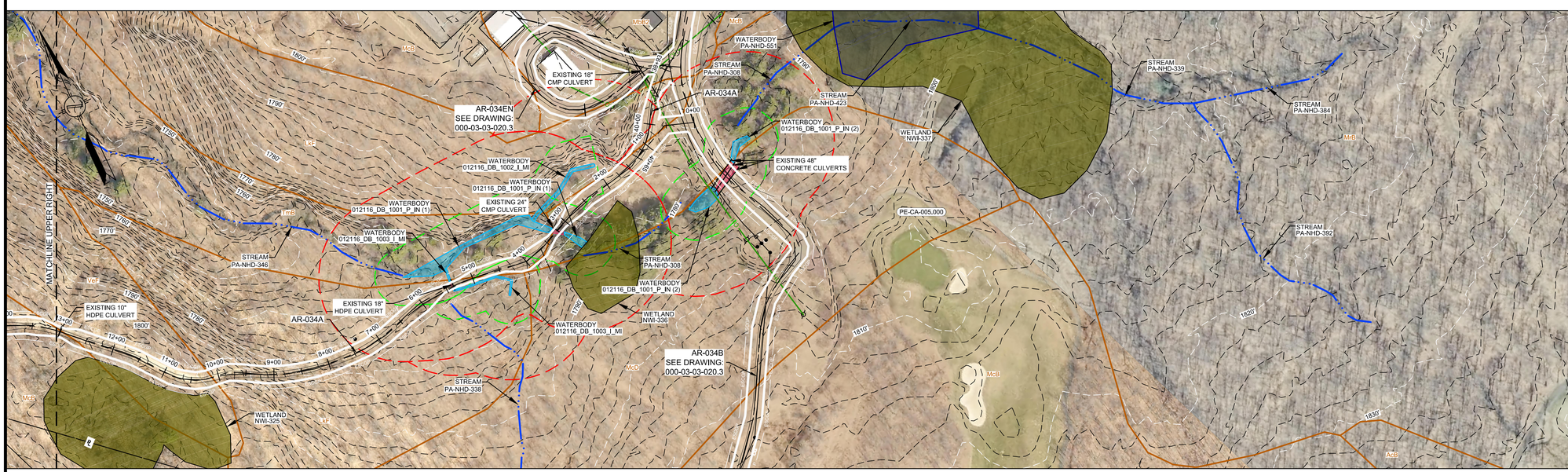

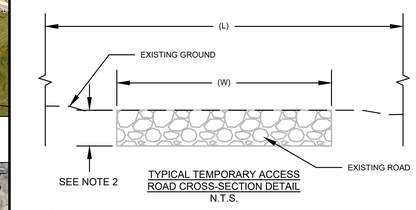

TYPICAL TEMPORARY ACCESS ROAD CROSS-SECTION DETAIL
N.T.S.

NOTES:
1. A TYPICAL LOD WIDTH OF 30' WAS UTILIZED FOR ACCESS ROADS WHERE POSSIBLE. LOD WIDTHS SHOWN DO NOT INCLUDE NECK DOWNS FOR CULVERTS.
2. DEPTH OF ROAD UNKNOWN. PURPOSE OF THIS SKETCH IS TO SHOW THE WIDTH AND TYPE OF THE EXISTING SURFACE.

ACCESS ROAD #	STATION RANGE	EXISTING ROAD WIDTH (W) (FT)	ROAD SURFACE	LIMITS OF DISTURBANCE WIDTH (L) (FT)
AR-034A	0+00 - 1+00	N/A	FORESTED	30
AR-034A	1+00 - 38+93	10	GRAVEL	30
AR-034A	38+93 - 40+64	10	GRAVEL	30

SCALE: 1" = 100'
100 50 0 100

COMMONWEALTH OF PENNSYLVANIA
REGISTERED PROFESSIONAL
MICHAEL DENICHILO
ENGINEER
PE088513
10/25/2019

NOTES:
1. THE CONTOURS AND IMAGERY SHOWN WERE PROVIDED BY PICTOMETRY, 2015. ADDITIONAL CONTOURS AND IMAGERY SUPPLEMENTED FROM PASDA.
2. EXISTING FEATURE SURVEYED PERFORMED BY MOTT MACDONALD 2015 THRU 2018. ADDITIONAL FEATURES DIGITIZED FROM IMAGERY. ALL LOCATIONS ARE APPROXIMATE AND SHALL BE VERIFIED BY CONTRACTOR.
3. PROPERTY LINES DEPICTED ON THIS PLAN ARE BASED ON GIS TAX MAP DATA AND RECTIFIED PROPERTY LINES AND ARE NOT THE RESULT OF A BOUNDARY SURVEY.
4. WATERBODY INFORMATION PROVIDED BY AECOM 2015 THRU 2018.

REFERENCE DRAWINGS

DWG. NO.	TITLE
000-03-01-050	ALIGNMENT SHEET

REVISIONS

NO.	REVISIONS	DATE	DRAWN	CK	APPR
A	ISSUED FOR PADEP	10/2018	JL (MM)	AJD (MM)	MJD (MM)
B	REVISED FOR PADEP	10/2019	JL (MM)	AJD (MM)	MJD (MM)

PROJECT ENGINEER STAMP

APPROVALS

DRAWN BY	DATE
JL (MM)	10/2018
CHECKED BY	DATE
AJD (MM)	10/2018
ENG. APPROVAL	DATE
MJD (MM)	10/2018
P.M. APPROVAL	DATE

811 Know what's below. Call before you dig.

CLIENT APPROVAL

DATE

PREPARED FOR

PennEast PIPELINE

PENNEAST PIPELINE PROJECT

SITE RESTORATION PLAN
ACCESS ROAD DETAIL
AR-034A
CARBON COUNTY, PENNSYLVANIA

SCALE	DRAWING NO.	REVISION
AS NOTED	000-03-03-020.2	B

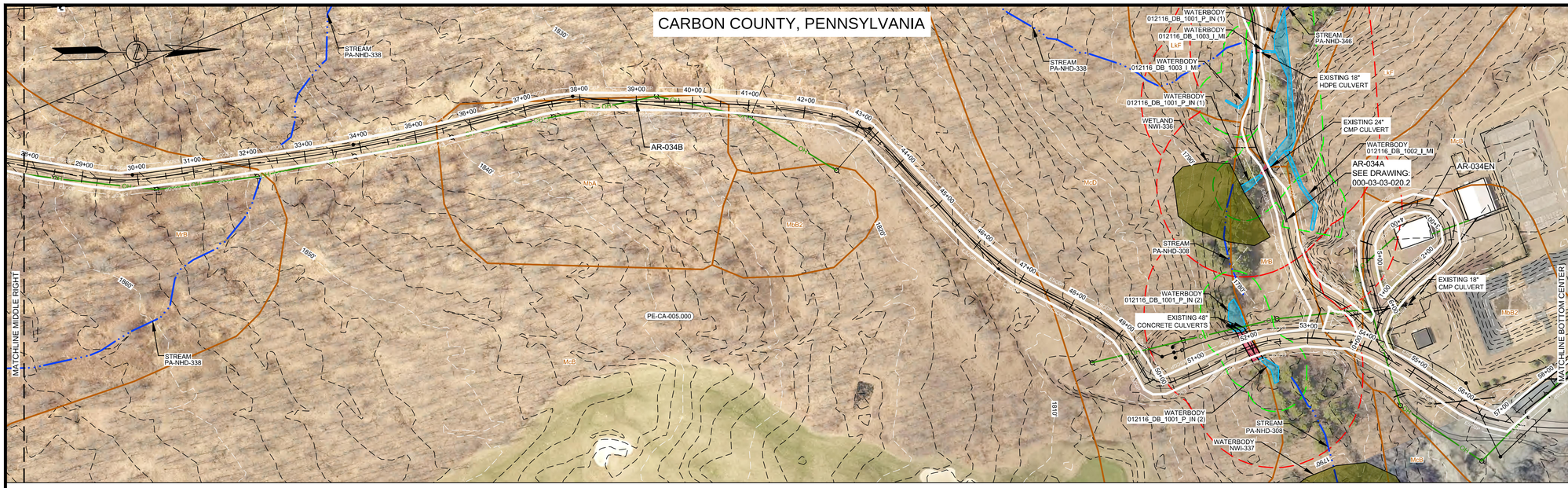

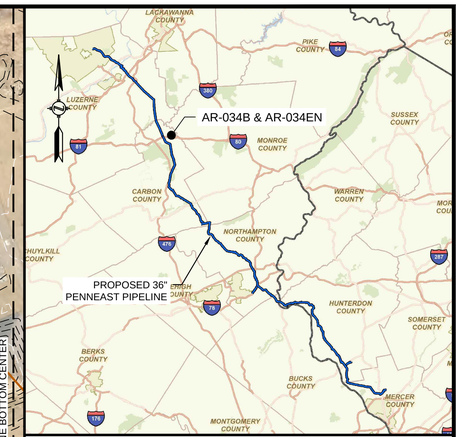

LOCATION MAP
SCALE: 1" = 15 MILES

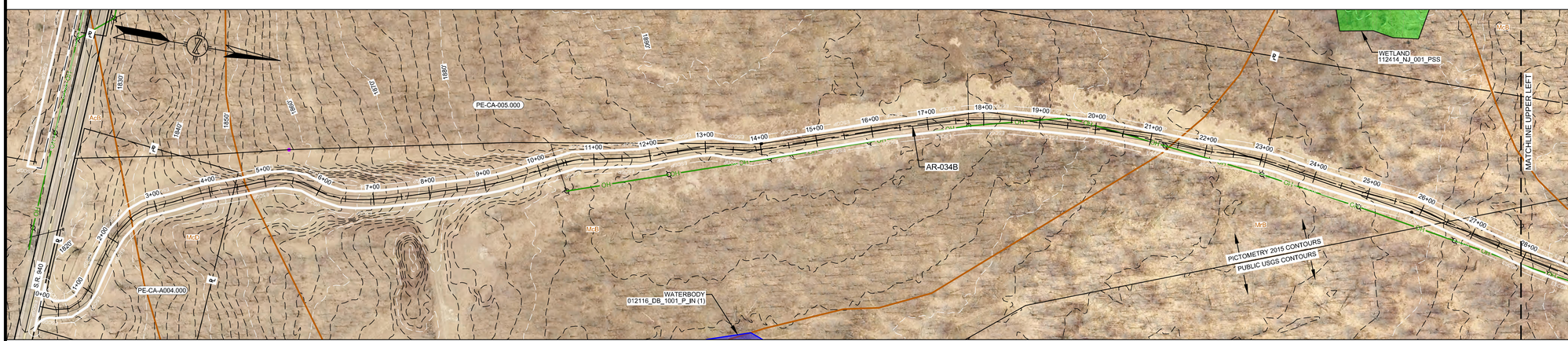

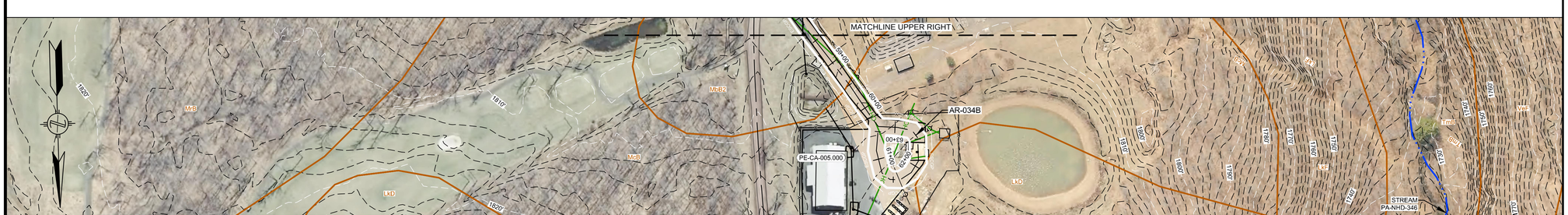

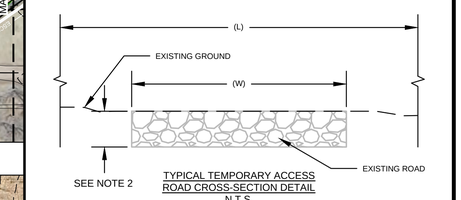

TYPICAL TEMPORARY ACCESS ROAD CROSS-SECTION DETAIL
N.T.S.

NOTES:
1. A TYPICAL LOD WIDTH OF 30' WAS UTILIZED FOR ACCESS ROADS WHERE POSSIBLE. LOD WIDTHS SHOWN DO NOT INCLUDE NECK DOWNS FOR CULVERTS.
2. DEPTH OF ROAD UNKNOWN. PURPOSE OF THIS SKETCH IS TO SHOW THE WIDTH AND TYPE OF THE EXISTING SURFACE.

ACCESS ROAD #	STATION RANGE	EXISTING ROAD WIDTH (W) (FT)	ROAD SURFACE	LIMITS OF DISTURBANCE WIDTH (L) (FT)
AR-034B	0+00 - 0+50	APRON	GRAVEL	APRON
AR-034B	0+50 - 50+00	10	GRAVEL	30
AR-034B	50+00 - 51+00	12	GRAVEL	30
AR-034B	51+00 - 56+80	20	GRAVEL	30
AR-034B	56+80 - 63+30	20	PAVEMENT	30
AR-034EN	0+00 - 2+50	16	GRAVEL	30
AR-034EN	2+50 - 6+04	12	GRAVEL	30

SCALE: 1" = 100'
100 50 0 100

COMMONWEALTH OF PENNSYLVANIA
REGISTERED PROFESSIONAL
MICHAEL DENICHILO
ENGINEER
PE038515
10/25/2019

NOTES:
1. THE CONTOURS AND IMAGERY SHOWN WERE PROVIDED BY PICTOMETRY, 2015. ADDITIONAL CONTOURS AND IMAGERY SUPPLEMENTED FROM PASDA.
2. EXISTING FEATURE SURVEYED PERFORMED BY MOTT MACDONALD 2015 THRU 2018. ADDITIONAL FEATURES DIGITIZED FROM IMAGERY. ALL LOCATIONS ARE APPROXIMATE AND SHALL BE VERIFIED BY CONTRACTOR.
3. PROPERTY LINES DEPICTED ON THIS PLAN ARE BASED ON GIS TAX MAP DATA AND RECTIFIED PROPERTY LINES AND ARE NOT THE RESULT OF A BOUNDARY SURVEY.
4. WATERBODY INFORMATION PROVIDED BY AECOM 2015 THRU 2018.

REFERENCE DRAWINGS

DWG. NO.	TITLE
000-03-01-050	ALIGNMENT SHEET

REVISIONS

NO.	REVISIONS	DATE	DRAWN	CK	APPR
A	ISSUED FOR PADEP	10/2018	JL (MM)	AJD (MM)	MJD (MM)
B	REVISED FOR PADEP	10/2019	JL (MM)	AJD (MM)	MJD (MM)

PROJECT ENGINEER STAMP

APPROVALS

DRAWN BY	DATE
JL (MM)	10/2018
CHECKED BY	DATE
AJD (MM)	10/2018
ENG. APPROVAL	DATE
MJD (MM)	10/2018
P.M. APPROVAL	DATE

811 Know what's below. Call before you dig.

CLIENT APPROVAL

DATE

PREPARED FOR

PennEast PIPELINE

PENNEAST PIPELINE PROJECT

SITE RESTORATION PLAN
ACCESS ROAD DETAIL
AR-034B & AR-034EN
CARBON COUNTY, PENNSYLVANIA

SCALE	DRAWING NO.	REVISION
AS NOTED	000-03-03-020.3	B

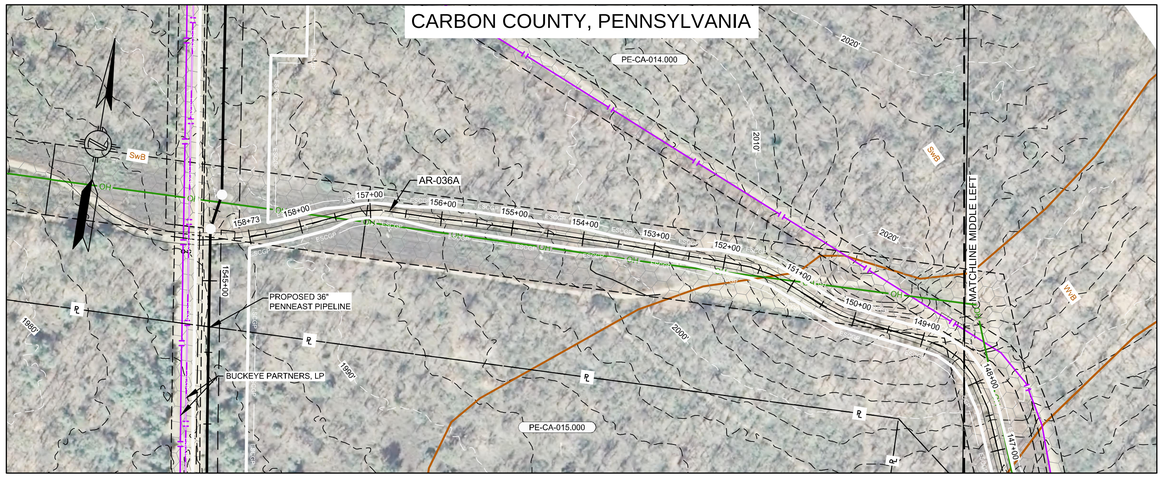

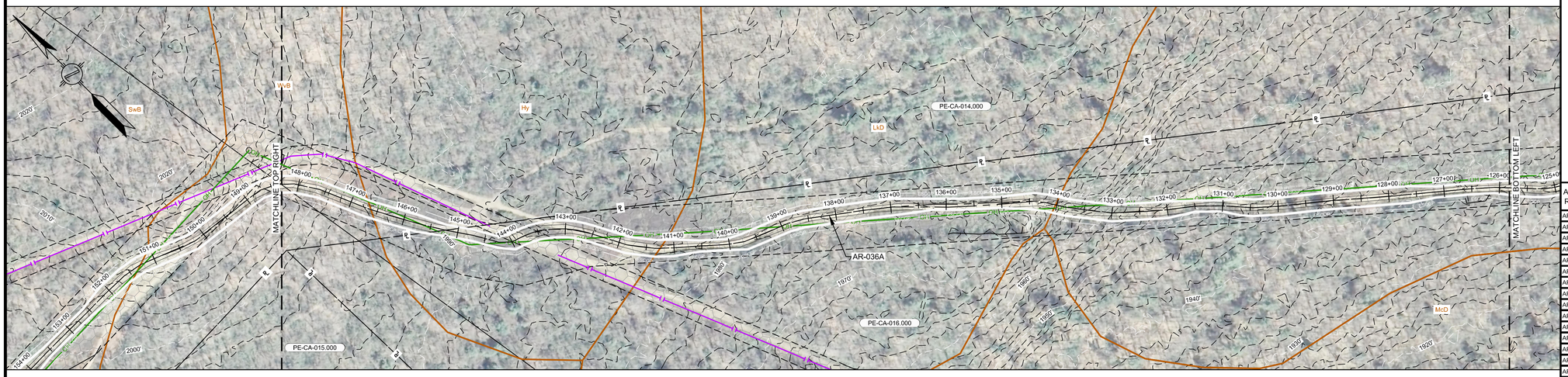

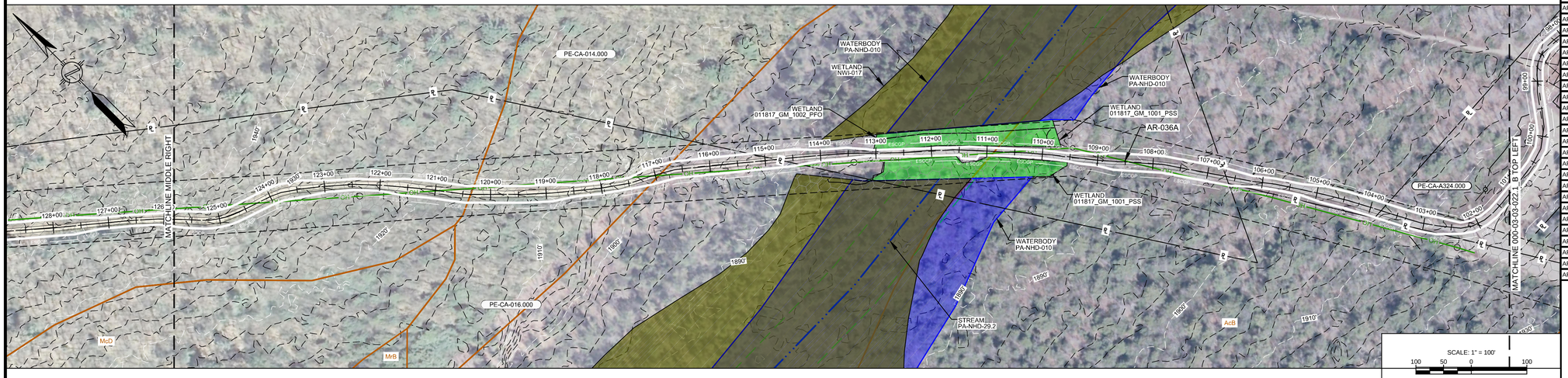

SCALE: 1" = 100'
100 50 0 100

LOCATION MAP
SCALE: 1" = 15 MILES

COMMONWEALTH OF PENNSYLVANIA
REGISTERED PROFESSIONAL
MICHAEL DENICHILO
ENGINEER
PE088513
10/25/2019

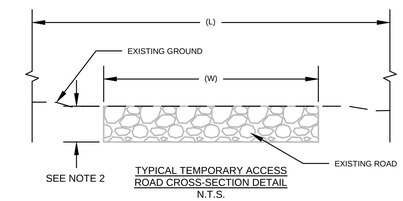

TYPICAL TEMPORARY ACCESS ROAD CROSS-SECTION DETAIL
N.T.S.

NOTES:
1. A TYPICAL LOD WIDTH OF 30' WAS UTILIZED FOR ACCESS ROADS WHERE POSSIBLE. LOD WIDTHS SHOWN DO NOT INCLUDE NECK DOWNS FOR CULVERTS.
2. DEPTH OF ROAD UNKNOWN. PURPOSE OF THIS SKETCH IS TO SHOW THE WIDTH AND TYPE OF THE EXISTING SURFACE.

ACCESS ROAD #	STATION RANGE	EXISTING ROAD WIDTH (W) (FT)	ROAD SURFACE	LIMITS OF DISTURBANCE WIDTH (L) (FT)
AR-036A	0+00 - 0+50	APRON	GRAVEL	APRON
AR-036A	0+50 - 4+50	14	GRAVEL	30
AR-036A	4+50 - 6+00	24	GRAVEL	30
AR-036A	6+00 - 13+00	20	GRAVEL	30
AR-036A	13+00 - 44+50	12	GRAVEL	30
AR-036A	44+50 - 55+50	15	GRAVEL	30
AR-036A	55+50 - 57+00	15	PAVEMENT	30
AR-036A	57+00 - 69+00	N/A	GRAVEL	30
AR-036A	69+00 - 70+50	10	GRAVEL	30
AR-036A	70+50 - 73+00	12	GRAVEL	VARIES
AR-036A	73+00 - 77+50	12	GRAVEL	25
AR-036A	77+50 - 78+50	12	GRAVEL	VARIES
AR-036A	78+50 - 86+00	12	GRAVEL	25
AR-036A	86+00 - 96+00	12	GRAVEL	30
AR-036A	96+00 - 103+00	12	GRAVEL	20
AR-036A	103+00 - 105+00	12	GRAVEL	30
AR-036A	105+00 - 106+50	12	GRAVEL	VARIES
AR-036A	106+50 - 111+00	12	GRAVEL	30
AR-036A	111+00 - 111+50	20	GRAVEL	VARIES
AR-036A	111+50 - 114+00	12	GRAVEL	VARIES
AR-036A	114+00 - 117+50	12	GRAVEL	30
AR-036A	117+50 - 118+50	12	GRAVEL	20
AR-036A	118+50 - 122+00	12	GRAVEL	30
AR-036A	122+00 - 123+00	12	GRAVEL	20
AR-036A	123+00 - 126+00	12	GRAVEL	30
AR-036A	126+00 - 127+00	12	GRAVEL	20
AR-036A	127+00 - 131+00	12	GRAVEL	30
AR-036A	131+00 - 131+50	12	GRAVEL	20
AR-036A	131+50 - 134+50	12	GRAVEL	30
AR-036A	134+50 - 136+50	12	GRAVEL	20
AR-036A	136+50 - 140+00	12	GRAVEL	30
AR-036A	140+00 - 140+50	12	GRAVEL	20
AR-036A	140+50 - 144+00	15	GRAVEL	30
AR-036A	144+00 - 145+50	15	GRAVEL	20
AR-036A	145+50 - 149+00	15	GRAVEL	30
AR-036A	149+00 - 150+00	8	GRAVEL	30
AR-036A	150+00 - 152+50	14	GRAVEL	30
AR-036A	152+50 - 153+50	12	GRAVEL	20
AR-036A	153+50 - 156+50	12	GRAVEL	30
AR-036A	156+50 - 157+50	15	GRAVEL	20
AR-036A	157+50 - 158+73	14	GRAVEL	30

NOTES:
1. THE CONTOURS AND IMAGERY SHOWN WERE PROVIDED BY PICTOMETRY, 2015. ADDITIONAL CONTOURS AND IMAGERY SUPPLEMENTED FROM PASDA.
2. EXISTING FEATURE SURVEYED PERFORMED BY MOTT MACDONALD 2015 THRU 2018. ADDITIONAL FEATURES DIGITIZED FROM IMAGERY. ALL LOCATIONS ARE APPROXIMATE AND SHALL BE VERIFIED BY CONTRACTOR.
3. PROPERTY LINES DEPICTED ON THIS PLAN ARE BASED ON GIS TAX MAP DATA AND RECTIFIED PROPERTY LINES AND ARE NOT THE RESULT OF A BOUNDARY SURVEY.
4. WATERBODY INFORMATION PROVIDED BY AECOM 2015 THRU 2018.

REFERENCE DRAWINGS

DWG. NO.	TITLE
000-03-01-059	ALIGNMENT SHEET

REVISIONS

NO.	REVISIONS	DATE	DRAWN	CK	APPR
A	ISSUED FOR PADEP	10/2018	JL (MM)	AJD (MM)	MJD (MM)
B	REVISED FOR PADEP	10/2019	JL (MM)	AJD (MM)	MJD (MM)

PROJECT ENGINEER STAMP

APPROVALS

DRAWN BY	DATE
JL (MM)	10/2018
CHECKED BY	DATE
AJD (MM)	10/2018
ENG. APPROVAL	DATE
MJD (MM)	10/2018
P.M. APPROVAL	DATE

811 Know what's below. Call before you dig.

CLIENT APPROVAL

DATE

PREPARED FOR

PennEast PIPELINE

PENNEAST PIPELINE PROJECT

SITE RESTORATION PLAN
ACCESS ROAD DETAIL
AR-036A
CARBON COUNTY, PENNSYLVANIA

SCALE	DRAWING NO.	REVISION
AS NOTED	000-03-03-022.1_A	B

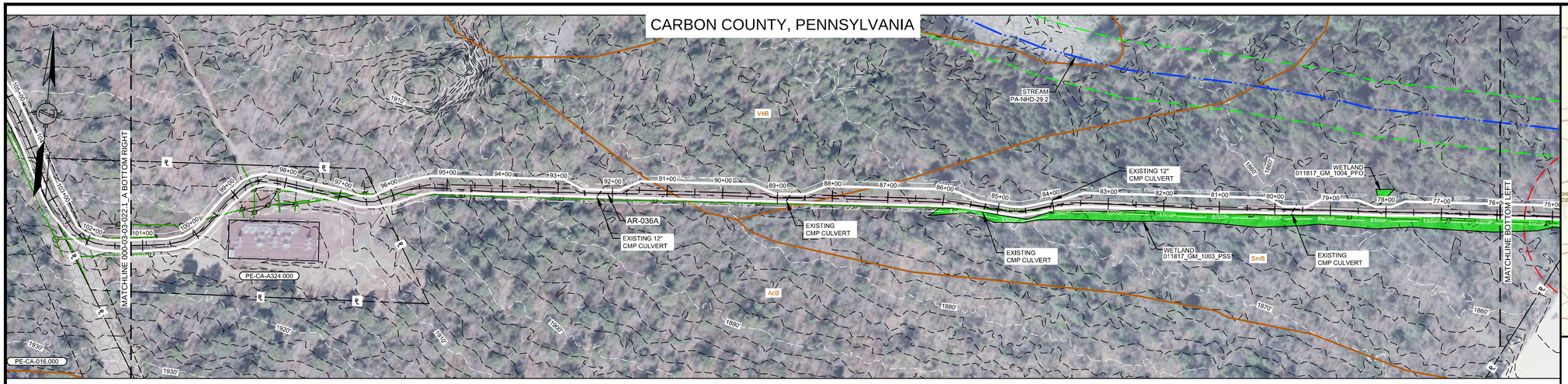

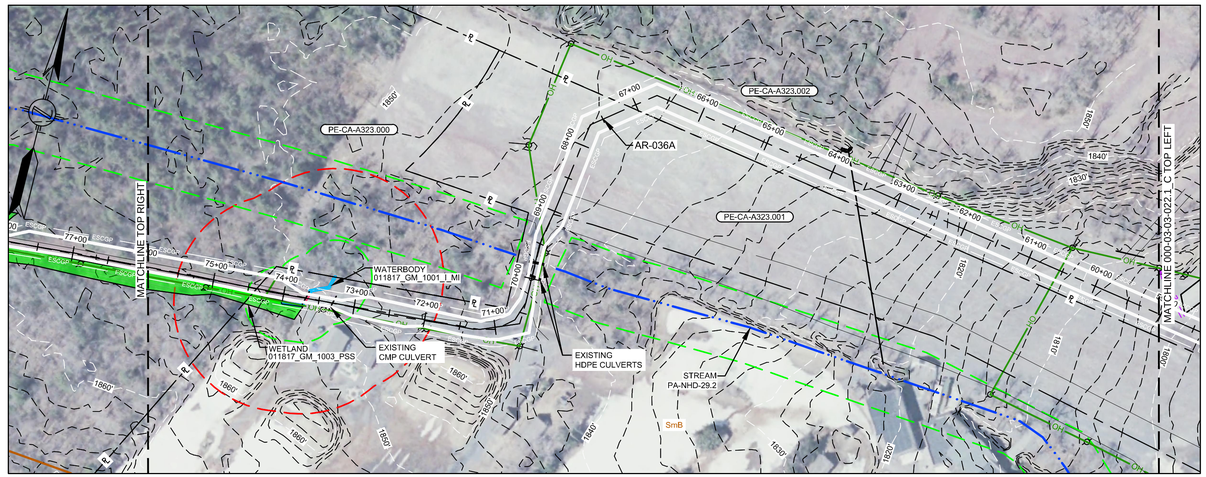

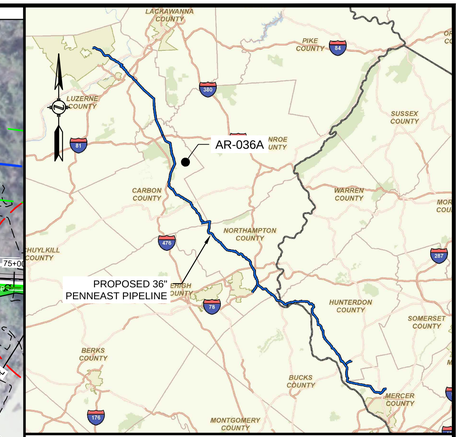

LOCATION MAP
SCALE: 1" = 15 MILES

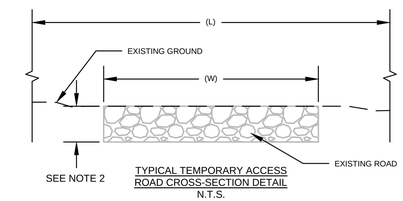

TYPICAL TEMPORARY ACCESS ROAD CROSS-SECTION DETAIL
N.T.S.

NOTES:
1. A TYPICAL LOD WIDTH OF 30' WAS UTILIZED FOR ACCESS ROADS WHERE POSSIBLE. LOD WIDTHS SHOWN DO NOT INCLUDE NECK DOWNS FOR CULVERTS.
2. DEPTH OF ROAD UNKNOWN. PURPOSE OF THIS SKETCH IS TO SHOW THE WIDTH AND TYPE OF THE EXISTING SURFACE.

ACCESS ROAD #	STATION RANGE	EXISTING ROAD WIDTH (W) (FT)	ROAD SURFACE	LIMITS OF DISTURBANCE WIDTH (L) (FT)
AR-036A	0+00 - 0+50	APRON	GRAVEL	APRON
AR-036A	0+50 - 4+50	14	GRAVEL	30
AR-036A	4+50 - 6+00	24	GRAVEL	30
AR-036A	6+00 - 13+00	20	GRAVEL	30
AR-036A	13+00 - 44+50	12	GRAVEL	30
AR-036A	44+50 - 55+50	15	GRAVEL	30
AR-036A	55+50 - 57+00	15	PAVEMENT	30
AR-036A	57+00 - 69+00	N/A	GRAVEL	30
AR-036A	69+00 - 70+50	10	GRAVEL	30
AR-036A	70+50 - 73+00	12	GRAVEL	VARIES
AR-036A	73+00 - 77+50	12	GRAVEL	25
AR-036A	77+50 - 78+50	12	GRAVEL	VARIES
AR-036A	78+50 - 86+00	12	GRAVEL	25
AR-036A	86+00 - 96+00	12	GRAVEL	30
AR-036A	96+00 - 103+00	12	GRAVEL	20
AR-036A	103+00 - 105+00	12	GRAVEL	30
AR-036A	105+00 - 106+50	12	GRAVEL	VARIES
AR-036A	106+50 - 111+00	12	GRAVEL	30
AR-036A	111+00 - 111+50	20	GRAVEL	VARIES
AR-036A	111+50 - 114+00	12	GRAVEL	VARIES
AR-036A	114+00 - 117+50	12	GRAVEL	30
AR-036A	117+50 - 118+50	12	GRAVEL	20
AR-036A	118+50 - 122+00	12	GRAVEL	30
AR-036A	122+00 - 123+00	12	GRAVEL	20
AR-036A	123+00 - 126+00	12	GRAVEL	30
AR-036A	126+00 - 127+00	12	GRAVEL	20
AR-036A	127+00 - 131+00	12	GRAVEL	30
AR-036A	131+00 - 131+50	12	GRAVEL	20
AR-036A	131+50 - 134+50	12	GRAVEL	30
AR-036A	134+50 - 136+50	12	GRAVEL	20
AR-036A	136+50 - 140+00	12	GRAVEL	30
AR-036A	140+00 - 140+50	12	GRAVEL	20
AR-036A	140+50 - 144+00	15	GRAVEL	30
AR-036A	144+00 - 145+50	15	GRAVEL	20
AR-036A	145+50 - 149+00	15	GRAVEL	30
AR-036A	149+00 - 150+00	8	GRAVEL	30
AR-036A	150+00 - 152+50	14	GRAVEL	30
AR-036A	152+50 - 153+50	12	GRAVEL	20
AR-036A	153+50 - 156+50	12	GRAVEL	30
AR-036A	156+50 - 157+50	15	GRAVEL	20
AR-036A	157+50 - 158+73	14	GRAVEL	30

COMMONWEALTH OF PENNSYLVANIA
REGISTERED PROFESSIONAL
MICHAEL DENICHILO
ENGINEER
PE068513
10/25/2019

SCALE: 1" = 100'
100 50 0 100

NOTES:
1. THE CONTOURS AND IMAGERY SHOWN WERE PROVIDED BY PICTOMETRY, 2015. ADDITIONAL CONTOURS AND IMAGERY SUPPLEMENTED FROM PASDA.
2. EXISTING FEATURE SURVEYED PERFORMED BY MOTT MACDONALD 2015 THRU 2018. ADDITIONAL FEATURES DIGITIZED FROM IMAGERY. ALL LOCATIONS ARE APPROXIMATE AND SHALL BE VERIFIED BY CONTRACTOR.
3. PROPERTY LINES DEPICTED ON THIS PLAN ARE BASED ON GIS TAX MAP DATA AND RECTIFIED PROPERTY LINES AND ARE NOT THE RESULT OF A BOUNDARY SURVEY.
4. WATERBODY INFORMATION PROVIDED BY AECOM 2015 THRU 2018.

REFERENCE DRAWINGS

DWG. NO.	TITLE
000-03-01-059	ALIGNMENT SHEET

REVISIONS

NO.	REVISIONS	DATE	DRAWN	CK	APPR
A	ISSUED FOR PADEP	10/2018	JL (MM)	AJD (MM)	MJD (MM)
B	REVISED FOR PADEP	10/2019	JL (MM)	AJD (MM)	MJD (MM)

PROJECT ENGINEER STAMP

APPROVALS

DRAWN BY	DATE
JL (MM)	10/2018
CHECKED BY	DATE
AJD (MM)	10/2018
ENG. APPROVAL	DATE
MJD (MM)	10/2018
P.M. APPROVAL	DATE

811 Know what's below. Call before you dig.

CLIENT APPROVAL

DATE

PREPARED FOR

PennEast PIPELINE

PENNEAST PIPELINE PROJECT

SITE RESTORATION PLAN
ACCESS ROAD DETAIL
AR-036A
CARBON COUNTY, PENNSYLVANIA

SCALE	DRAWING NO.	REVISION
AS NOTED	000-03-03-022.1_B	B

CARBON COUNTY, PENNSYLVANIA

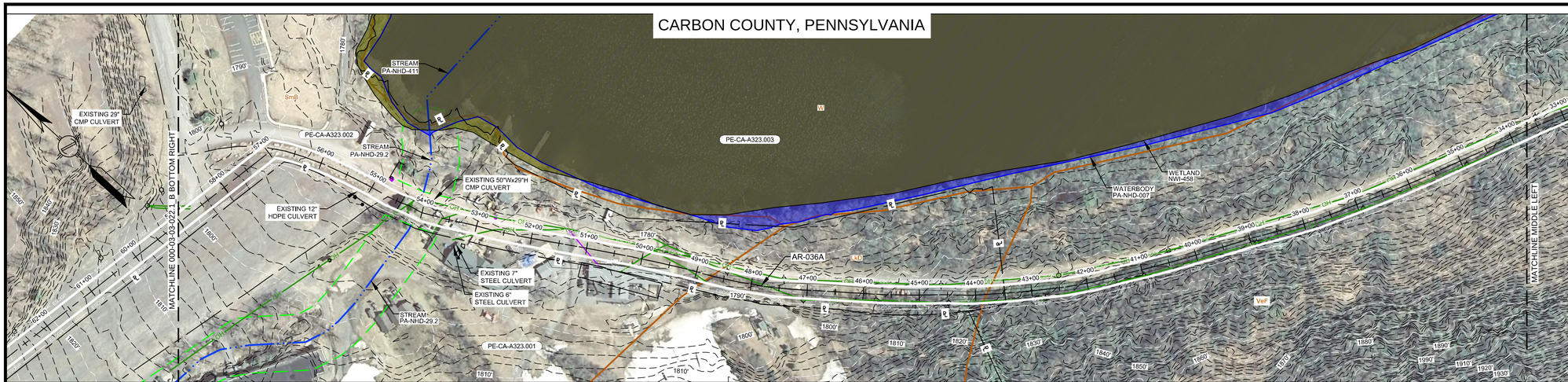

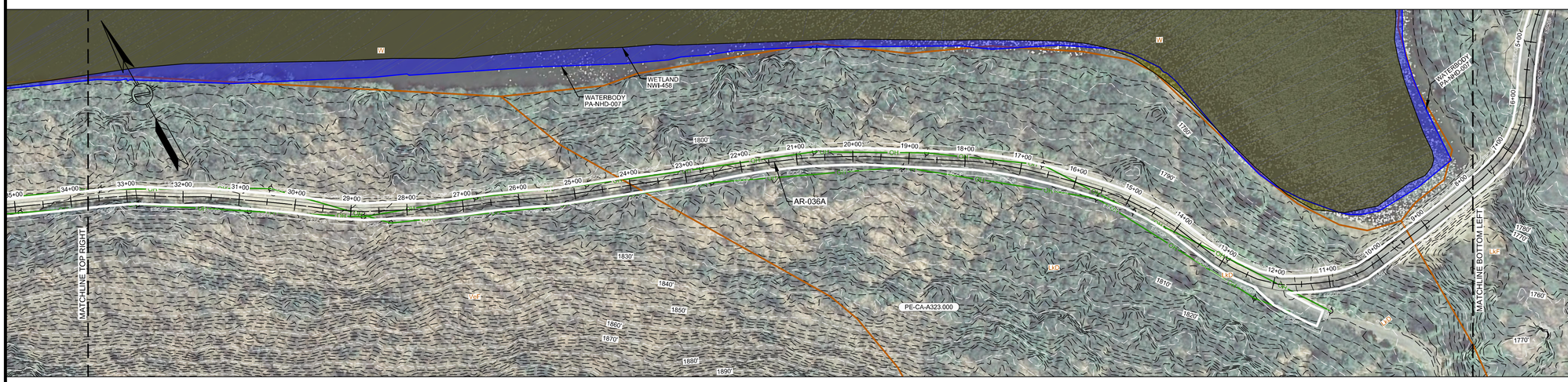

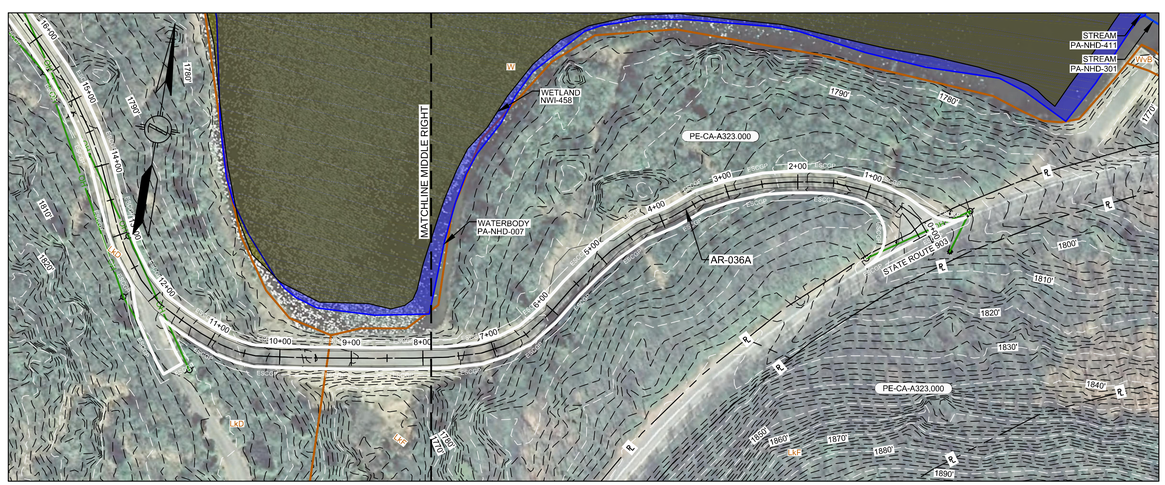

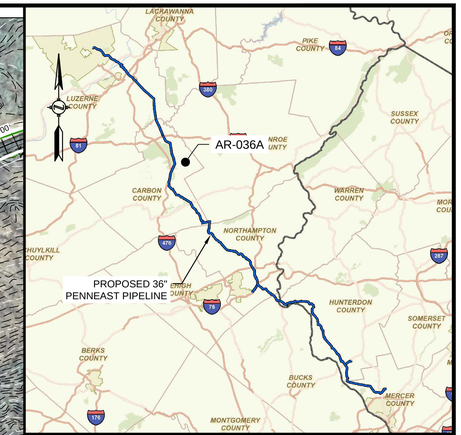

LOCATION MAP
SCALE: 1" = 15 MILES

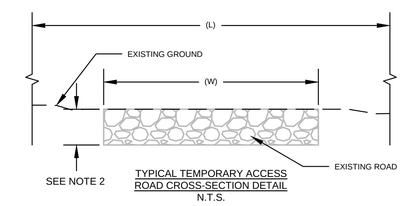

TYPICAL TEMPORARY ACCESS ROAD CROSS-SECTION DETAIL
N.T.S.

NOTES:
1. A TYPICAL LOD WIDTH OF 30' WAS UTILIZED FOR ACCESS ROADS WHERE POSSIBLE. LOD WIDTHS SHOWN DO NOT INCLUDE NECK DOWNS FOR CULVERTS.
2. DEPTH OF ROAD UNKNOWN. PURPOSE OF THIS SKETCH IS TO SHOW THE WIDTH AND TYPE OF THE EXISTING SURFACE.

ACCESS ROAD #	STATION RANGE	EXISTING ROAD WIDTH (W) (FT)	ROAD SURFACE	LIMITS OF DISTURBANCE WIDTH (L) (FT)
AR-036A	0+00 - 0+50	APRON	GRAVEL	APRON
AR-036A	0+50 - 4+50	14	GRAVEL	30
AR-036A	4+50 - 6+00	24	GRAVEL	30
AR-036A	6+00 - 13+00	20	GRAVEL	30
AR-036A	13+00 - 44+50	12	GRAVEL	30
AR-036A	44+50 - 55+50	15	GRAVEL	30
AR-036A	55+50 - 57+00	15	PAVEMENT	30
AR-036A	57+00 - 69+00	N/A	GRAVEL	30
AR-036A	69+00 - 70+50	10	GRAVEL	30
AR-036A	70+50 - 73+00	12	GRAVEL	VARIES
AR-036A	73+00 - 77+50	12	GRAVEL	25
AR-036A	77+50 - 78+50	12	GRAVEL	VARIES
AR-036A	78+50 - 86+00	12	GRAVEL	25
AR-036A	86+00 - 96+00	12	GRAVEL	30
AR-036A	96+00 - 103+00	12	GRAVEL	20
AR-036A	103+00 - 105+00	12	GRAVEL	30
AR-036A	105+00 - 106+50	12	GRAVEL	VARIES
AR-036A	106+50 - 111+00	12	GRAVEL	30
AR-036A	111+00 - 111+50	20	GRAVEL	VARIES
AR-036A	111+50 - 114+00	12	GRAVEL	VARIES
AR-036A	114+00 - 117+50	12	GRAVEL	30
AR-036A	117+50 - 118+50	12	GRAVEL	20
AR-036A	118+50 - 122+00	12	GRAVEL	30
AR-036A	122+00 - 123+00	12	GRAVEL	20
AR-036A	123+00 - 126+00	12	GRAVEL	30
AR-036A	126+00 - 127+00	12	GRAVEL	20
AR-036A	127+00 - 131+00	12	GRAVEL	30
AR-036A	131+00 - 131+50	12	GRAVEL	20
AR-036A	131+50 - 134+50	12	GRAVEL	30
AR-036A	134+50 - 136+50	12	GRAVEL	20
AR-036A	136+50 - 140+00	12	GRAVEL	30
AR-036A	140+00 - 140+50	12	GRAVEL	20
AR-036A	140+50 - 144+00	15	GRAVEL	30
AR-036A	144+00 - 145+50	15	GRAVEL	20
AR-036A	145+50 - 149+00	15	GRAVEL	30
AR-036A	149+00 - 150+00	8	GRAVEL	30
AR-036A	150+00 - 152+50	14	GRAVEL	30
AR-036A	152+50 - 153+50	12	GRAVEL	20
AR-036A	153+50 - 156+50	12	GRAVEL	30
AR-036A	156+50 - 157+50	15	GRAVEL	20
AR-036A	157+50 - 158+73	14	GRAVEL	30

COMMONWEALTH OF PENNSYLVANIA
REGISTERED PROFESSIONAL
MICHAEL DENICHILO
ENGINEER
PE088513
10/25/2019

SCALE: 1" = 100'
100 50 0 100

NOTES:
1. THE CONTOURS AND IMAGERY SHOWN WERE PROVIDED BY PICTOMETRY, 2015. ADDITIONAL CONTOURS AND IMAGERY SUPPLEMENTED FROM PASDA.
2. EXISTING FEATURE SURVEYED PERFORMED BY MOTT MACDONALD 2015 THRU 2018. ADDITIONAL FEATURES DIGITIZED FROM IMAGERY. ALL LOCATIONS ARE APPROXIMATE AND SHALL BE VERIFIED BY CONTRACTOR.
3. PROPERTY LINES DEPICTED ON THIS PLAN ARE BASED ON GIS TAX MAP DATA AND RECTIFIED PROPERTY LINES AND ARE NOT THE RESULT OF A BOUNDARY SURVEY.
4. WATERBODY INFORMATION PROVIDED BY AECOM 2015 THRU 2018.

REFERENCE DRAWINGS

DWG. NO.	TITLE
000-03-01-059	ALIGNMENT SHEET

REVISIONS

NO.	REVISIONS	DATE	DRAWN	CK	APPR
A	ISSUED FOR PADEP	10/2018	JL (MM)	AJD (MM)	MJD (MM)
B	REVISED FOR PADEP	10/2019	JL (MM)	AJD (MM)	MJD (MM)

PROJECT ENGINEER STAMP

APPROVALS

DRAWN BY	DATE
JL (MM)	10/2018
CHECKED BY	DATE
AJD (MM)	10/2018
ENG. APPROVAL	DATE
MJD (MM)	10/2018
P.M. APPROVAL	DATE

811 Know what's below. Call before you dig.

CLIENT APPROVAL

DATE

PREPARED FOR

PennEast PIPELINE

PENNEAST PIPELINE PROJECT
SITE RESTORATION PLAN
ACCESS ROAD DETAIL
AR-036A
CARBON COUNTY, PENNSYLVANIA

SCALE	DRAWING NO.	REVISION
AS NOTED	000-03-03-022.1_C	B

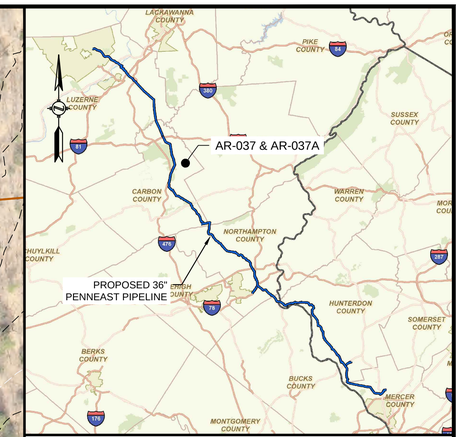

LOCATION MAP
SCALE: 1" = 15 MILES

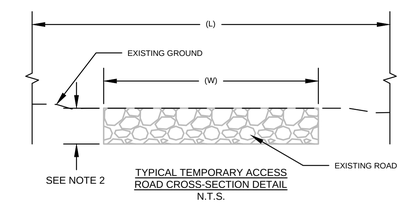

TYPICAL TEMPORARY ACCESS ROAD CROSS-SECTION DETAIL
N.T.S.

NOTES:
1. A TYPICAL LOD WIDTH OF 30' WAS UTILIZED FOR ACCESS ROADS WHERE POSSIBLE. LOD WIDTHS SHOWN DO NOT INCLUDE NECK DOWNS FOR CULVERTS.
2. DEPTH OF ROAD UNKNOWN. PURPOSE OF THIS SKETCH IS TO SHOW THE WIDTH AND TYPE OF THE EXISTING SURFACE.

ACCESS ROAD #	STATION RANGE	EXISTING ROAD WIDTH (W) (FT)	ROAD SURFACE	LIMITS OF DISTURBANCE WIDTH (L) (FT)
AR-037	0+00 - 1+50	12	GRAVEL	30
AR-037	1+50 - 2+00	20	GRAVEL	30
AR-037	2+00 - 4+33	12	GRAVEL	30
AR-037A	0+00 - 3+20	10	GRAVEL	30

COMMONWEALTH OF PENNSYLVANIA
REGISTERED PROFESSIONAL
MICHAEL DENICHILO
ENGINEER
PE086513
10/25/2019

NOTES:
1. THE CONTOURS AND IMAGERY SHOWN WERE PROVIDED BY PICTOMETRY, 2015. ADDITIONAL CONTOURS AND IMAGERY SUPPLEMENTED FROM PASDA.
2. EXISTING FEATURE SURVEYED PERFORMED BY MOTT MACDONALD 2015 THRU 2018. ADDITIONAL FEATURES DIGITIZED FROM IMAGERY. ALL LOCATIONS ARE APPROXIMATE AND SHALL BE VERIFIED BY CONTRACTOR.
3. PROPERTY LINES DEPICTED ON THIS PLAN ARE BASED ON GIS TAX MAP DATA AND RECTIFIED PROPERTY LINES AND ARE NOT THE RESULT OF A BOUNDARY SURVEY.
4. WATERBODY INFORMATION PROVIDED BY AECOM 2015 THRU 2018.

REFERENCE DRAWINGS

DWG. NO.	TITLE
000-03-01-064	ALIGNMENT SHEET

REVISIONS

NO.	REVISIONS	DATE	DRAWN	CK	APPR
A	ISSUED FOR PADEP	10/2018	JL (MM)	AJD (MM)	MJD (MM)
B	REVISED FOR PADEP	10/2019	JL (MM)	AJD (MM)	MJD (MM)

PROJECT ENGINEER STAMP

APPROVALS

DRAWN BY	DATE
JL (MM)	10/2018
CHECKED BY	DATE
AJD (MM)	10/2018
ENG. APPROVAL	DATE
MJD (MM)	10/2018
P.M. APPROVAL	DATE

811 Know what's below. Call before you dig.

CLIENT APPROVAL

DATE

PREPARED FOR

PennEast PIPELINE

PENNEAST PIPELINE PROJECT

SITE RESTORATION PLAN
ACCESS ROAD DETAIL
AR-037 & AR-037A
CARBON COUNTY, PENNSYLVANIA

SCALE	DRAWING NO.	REVISION
AS NOTED	000-03-03-023	B

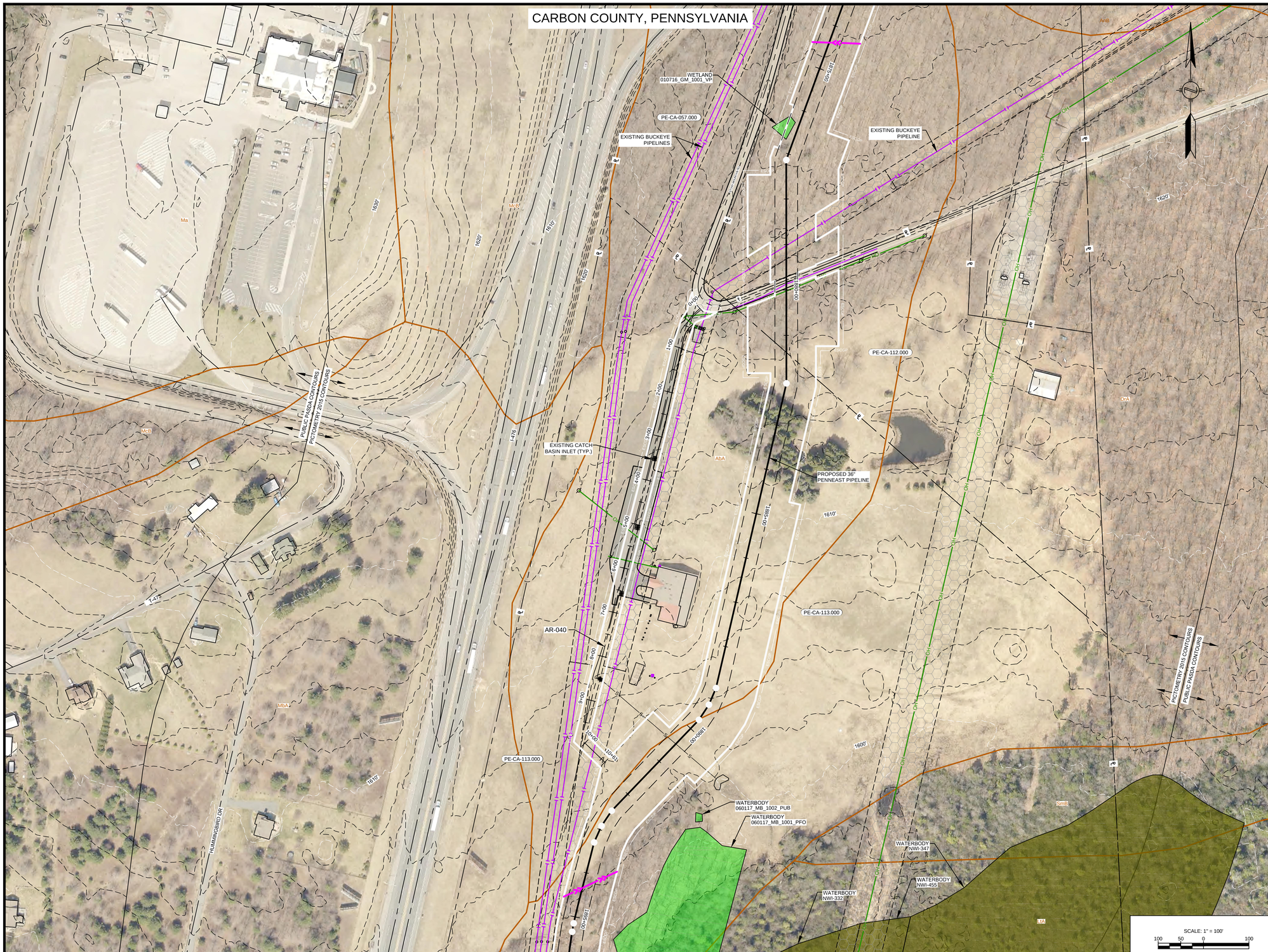

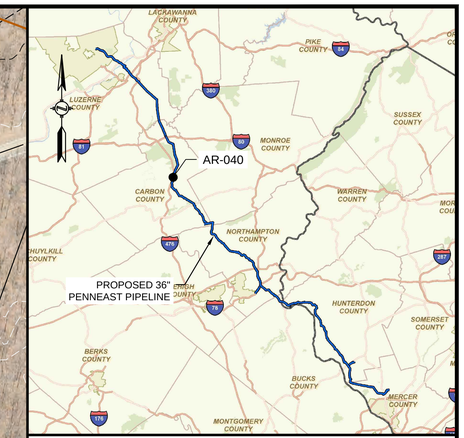

LOCATION MAP
SCALE: 1" = 15 MILES

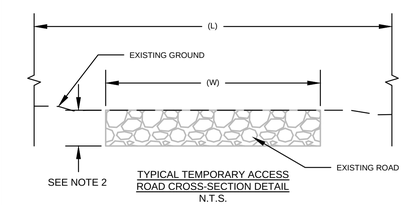

TYPICAL TEMPORARY ACCESS ROAD CROSS-SECTION DETAIL
N.T.S.

NOTES:
1. A TYPICAL LOD WIDTH OF 30' WAS UTILIZED FOR ACCESS ROADS WHERE POSSIBLE. LOD WIDTHS SHOWN DO NOT INCLUDE NECK DOWNS FOR CULVERTS.
2. DEPTH OF ROAD UNKNOWN. PURPOSE OF THIS SKETCH IS TO SHOW THE WIDTH AND TYPE OF THE EXISTING SURFACE.

ACCESS ROAD #	STATION RANGE	EXISTING ROAD WIDTH (W) (FT)	ROAD SURFACE	LIMITS OF DISTURBANCE WIDTH (L) (FT)
AR-040	0+00 - 0+50	APRON	PAVEMENT	APRON
AR-040	0+50 + 3+75	18	PAVEMENT	30
AR-040	3+75 + 6+50	30	PAVEMENT	30
AR-040	6+50 - 7+00	11	PAVEMENT	30
AR-040	7+00 - 10+61	N/A	GRASS	30

COMMONWEALTH OF PENNSYLVANIA
REGISTERED PROFESSIONAL
MICHAEL DENICHILO
ENGINEER
PE088513
10/25/2019

NOTES:
1. THE CONTOURS AND IMAGERY SHOWN WERE PROVIDED BY PICTOMETRY, 2015. ADDITIONAL CONTOURS AND IMAGERY SUPPLEMENTED FROM PASDA.
2. EXISTING FEATURE SURVEYED PERFORMED BY MOTT MACDONALD 2015 THRU 2018. ADDITIONAL FEATURES DIGITIZED FROM IMAGERY. ALL LOCATIONS ARE APPROXIMATE AND SHALL BE VERIFIED BY CONTRACTOR.
3. PROPERTY LINES DEPICTED ON THIS PLAN ARE BASED ON GIS TAX MAP DATA AND RECTIFIED PROPERTY LINES AND ARE NOT THE RESULT OF A BOUNDARY SURVEY.
4. WATERBODY INFORMATION PROVIDED BY AECOM 2015 THRU 2018.

REFERENCE DRAWINGS

DWG. NO.	TITLE
000-03-01-072	ALIGNMENT SHEET

REVISIONS

NO.	REVISIONS	DATE	DRAWN	CK	APPR
A	ISSUED FOR PADEP	10/2018	JL (MM)	AJD (MM)	MJD (MM)
B	REVISED FOR PADEP	10/2019	JL (MM)	AJD (MM)	MJD (MM)

PROJECT ENGINEER STAMP

APPROVALS

DRAWN BY	DATE
JL (MM)	10/2018
CHECKED BY	DATE
AJD (MM)	10/2018
ENG. APPROVAL	DATE
MJD (MM)	10/2018
P.M. APPROVAL	DATE

811 Know what's below. Call before you dig.

CLIENT APPROVAL

DATE

PREPARED FOR

PennEast PIPELINE

PENNEAST PIPELINE PROJECT

SITE RESTORATION PLAN
ACCESS ROAD DETAIL
AR-040
CARBON COUNTY, PENNSYLVANIA

SCALE	DRAWING NO.	REVISION
AS NOTED	000-03-03-024	B

CARBON COUNTY, PENNSYLVANIA

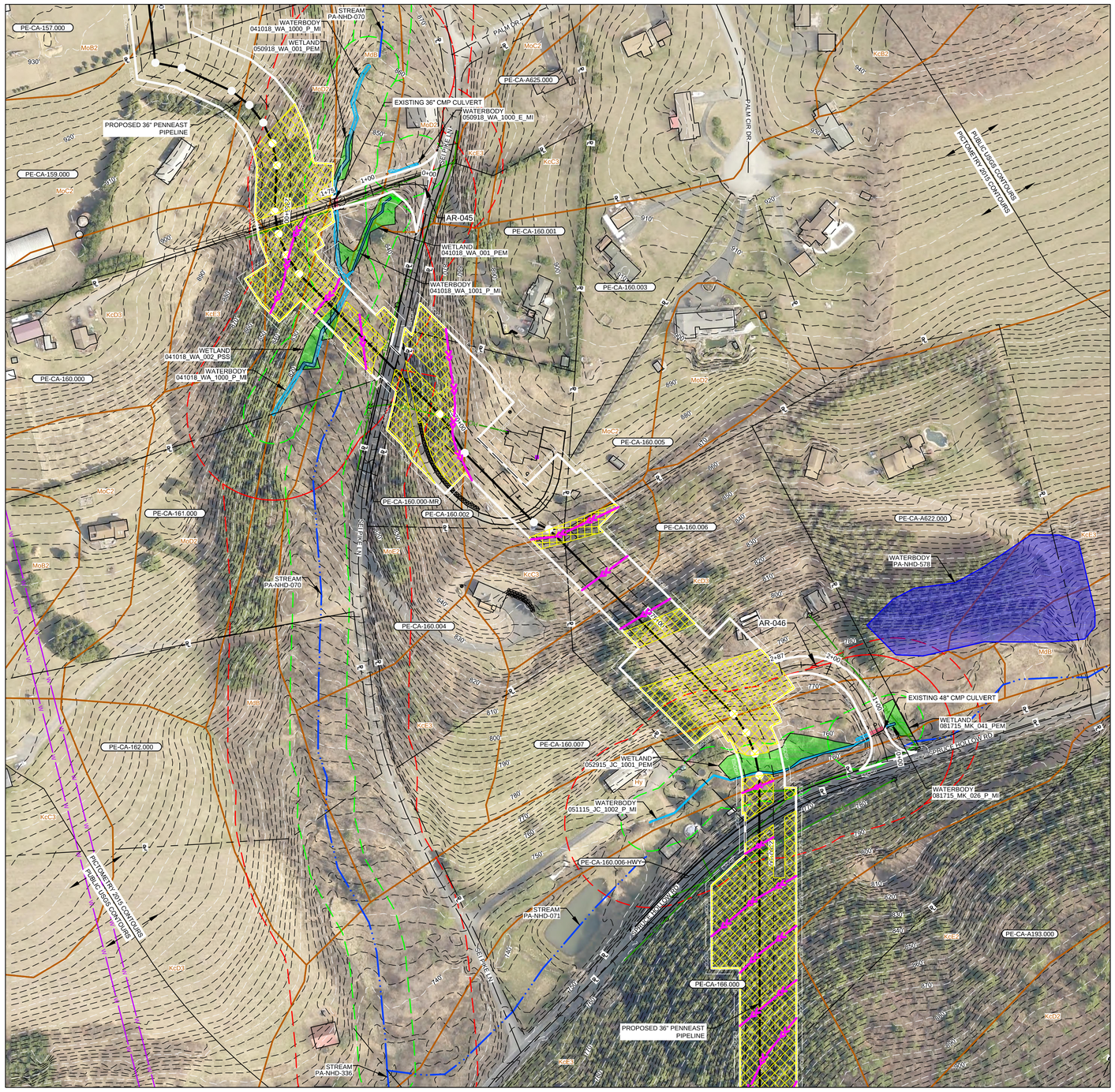

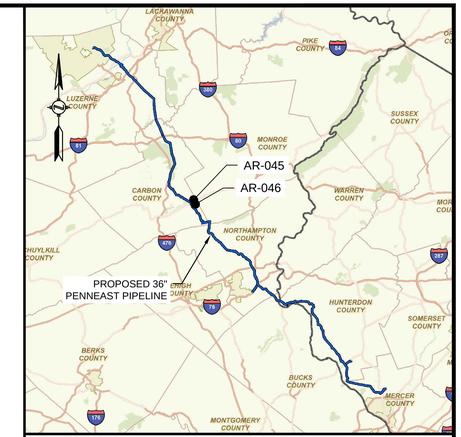

LOCATION MAP
SCALE: 1" = 15 MILES

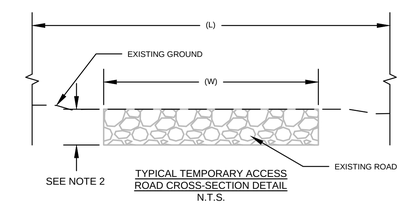

TYPICAL TEMPORARY ACCESS ROAD CROSS-SECTION DETAIL
N.T.S.

NOTES:
1. A TYPICAL LOD WIDTH OF 30' WAS UTILIZED FOR ACCESS ROADS WHERE POSSIBLE. LOD WIDTHS SHOWN DO NOT INCLUDE NECK DOWNS FOR CULVERTS.
2. DEPTH OF ROAD UNKNOWN. PURPOSE OF THIS SKETCH IS TO SHOW THE WIDTH AND TYPE OF TREATMENT.

ACCESS ROAD #	STATION RANGE	EXISTING SURFACE EXISTING ROAD WIDTH (W) (FT)	ROAD SURFACE	LIMITS OF DISTURBANCE WIDTH (L) (FT)
AR-045	0+00 - 0+25	APRON	DIRT	APRON
AR-045	0+25 - 1+75	11	DIRT	30
AR-046	0+00 - 0+25	APRON	GRAVEL	APRON
AR-046	0+25 - 1+50	10	GRAVEL	30
AR-046	1+50 - 2+87	N/A	FOREST/GRASS	30

SCALE: 1" = 100'
100 50 0 100

COMMONWEALTH OF PENNSYLVANIA
REGISTERED PROFESSIONAL
MICHAEL DENICHILO
ENGINEER
PE088513
10/25/2019

NOTES:
1. THE CONTOURS AND IMAGERY SHOWN WERE PROVIDED BY PICTOMETRY, 2015. ADDITIONAL CONTOURS AND IMAGERY SUPPLEMENTED FROM PASDA.
2. EXISTING FEATURE SURVEYED PERFORMED BY MOTT MACDONALD 2015 THRU 2018. ADDITIONAL FEATURES DIGITIZED FROM IMAGERY. ALL LOCATIONS ARE APPROXIMATE AND SHALL BE VERIFIED BY CONTRACTOR.
3. PROPERTY LINES DEPICTED ON THIS PLAN ARE BASED ON GIS TAX MAP DATA AND RECTIFIED PROPERTY LINES AND ARE NOT THE RESULT OF A BOUNDARY SURVEY.
4. WATERBODY INFORMATION PROVIDED BY AECOM 2015 THRU 2018.

REFERENCE DRAWINGS

DWG. NO.	TITLE
000-03-01-090	ALIGNMENT SHEET
000-03-01-091	ALIGNMENT SHEET

REVISIONS

NO.	REVISIONS	DATE	DRAWN	CK	APPR
A	ISSUED FOR PADEP	10/2018	JL (MM)	AJD (MM)	MJD (MM)
B	REVISED FOR PADEP	10/2019	JL (MM)	AJD (MM)	MJD (MM)

PROJECT ENGINEER STAMP

APPROVALS

DRAWN BY	DATE
JL (MM)	10/2018
CHECKED BY	DATE
AJD (MM)	10/2018
ENG. APPROVAL	DATE
MJD (MM)	10/2018
P.M. APPROVAL	DATE

811 Know what's below. Call before you dig.

CLIENT APPROVAL

DATE

PREPARED FOR

PennEast PIPELINE

PENNEAST PIPELINE PROJECT

SITE RESTORATION PLAN
ACCESS ROAD DETAIL
AR-045 AND AR-046
CARBON COUNTY, PENNSYLVANIA

SCALE	DRAWING NO.	REVISION
AS NOTED	000-03-03-030	B

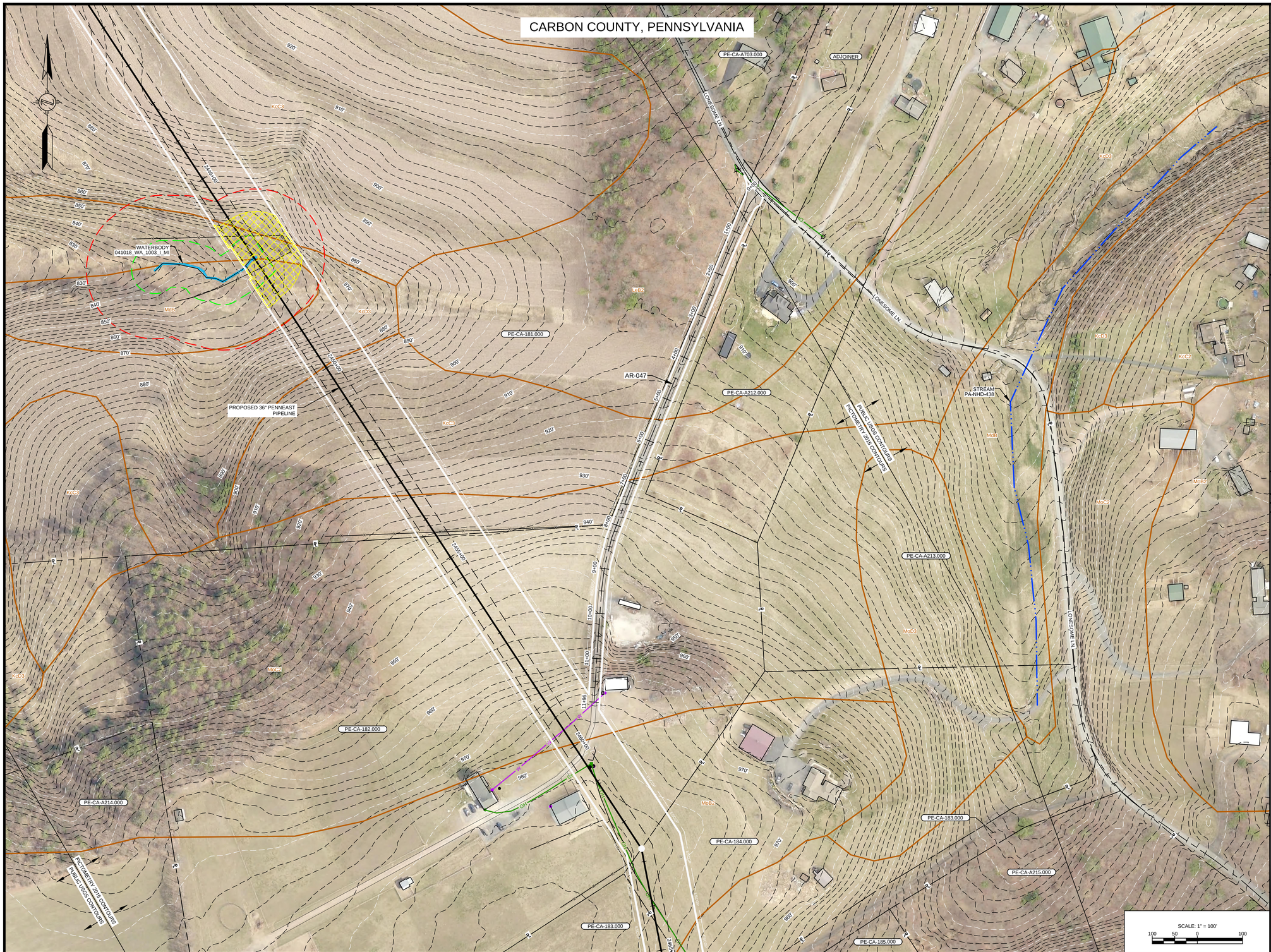

LOCATION MAP
SCALE: 1" = 15 MILES

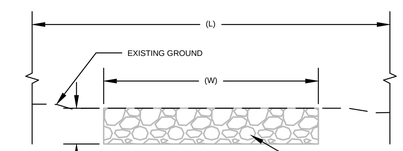

TYPICAL TEMPORARY ACCESS ROAD CROSS-SECTION DETAIL
N.T.S.

NOTES:
1. A TYPICAL LOD WIDTH OF 30' WAS UTILIZED FOR ACCESS ROADS WHERE POSSIBLE. LOD WIDTHS SHOWN DO NOT INCLUDE NECK DOWNS FOR CULVERTS.
2. DEPTH OF ROAD UNKNOWN. PURPOSE OF THIS SKETCH IS TO SHOW THE WIDTH AND TYPE OF THE EXISTING SURFACE.

ACCESS ROAD #	STATION RANGE	EXISTING ROAD WIDTH (W) (FT)	ROAD SURFACE	LIMITS OF DISTURBANCE WIDTH (L) (FT)
AR-047	0+00 - 0+50	APRON	GRAVEL	APRON
AR-047	0+50 - 11+96	10	GRAVEL	25

COMMONWEALTH OF PENNSYLVANIA
REGISTERED PROFESSIONAL
MICHAEL DENICHILO
ENGINEER
PE086513
10/25/2019

NOTES:
1. THE CONTOURS AND IMAGERY SHOWN WERE PROVIDED BY PICTOMETRY, 2015. ADDITIONAL CONTOURS AND IMAGERY SUPPLEMENTED FROM PASDA.
2. EXISTING FEATURE SURVEYED PERFORMED BY MOTT MACDONALD 2015 THRU 2018. ADDITIONAL FEATURES DIGITIZED FROM IMAGERY. ALL LOCATIONS ARE APPROXIMATE AND SHALL BE VERIFIED BY CONTRACTOR.
3. PROPERTY LINES DEPICTED ON THIS PLAN ARE BASED ON GIS TAX MAP DATA AND RECTIFIED PROPERTY LINES AND ARE NOT THE RESULT OF A BOUNDARY SURVEY.
4. WATERBODY INFORMATION PROVIDED BY AECOM 2015 THRU 2018.

REFERENCE DRAWINGS

DWG. NO.	TITLE
000-03-01-094	ALIGNMENT SHEET

REVISIONS

NO.	REVISIONS	DATE	DRAWN	CK	APPR
A	ISSUED FOR PADEP	10/2018	JL (MM)	AJD (MM)	MJD (MM)
B	REVISED FOR PADEP	10/2019	JL (MM)	AJD (MM)	MJD (MM)

PROJECT ENGINEER STAMP

APPROVALS

DRAWN BY	DATE
JL (MM)	10/2018
CHECKED BY	DATE
AJD (MM)	10/2018
ENG. APPROVAL	DATE
MJD (MM)	10/2018
P.M. APPROVAL	DATE

811 Know what's below. Call before you dig.

CLIENT APPROVAL

DATE

PREPARED FOR

PennEast PIPELINE

PENNEAST PIPELINE PROJECT

SITE RESTORATION PLAN
ACCESS ROAD DETAIL
AR-047
CARBON COUNTY, PENNSYLVANIA

SCALE	DRAWING NO.	REVISION
AS NOTED	000-03-03-031	B