

**FATAL**  
—MOTOR VEHICLE—  
**ACCIDENT**  
COMPARATIVE DATA REPORT  
— FOR THE YEAR ENDING DECEMBER 31, 1995 —

**LEPS** New Jersey Dept. of  
Law & Public Safety





## State of New Jersey

DEPARTMENT OF LAW AND PUBLIC SAFETY

DIVISION OF STATE POLICE

POST OFFICE BOX 7068

WEST TRENTON NJ 08628-0068

CHRISTINE TODD WHITMAN  
*Governor*

PETER VERNIERO  
*Attorney General*

COLONEL CARL A. WILLIAMS  
*Superintendent*

TELEPHONE: (609) 882-2000  
FAX: (609) 882-6920

Dear Reader:

New Jersey continued to rank as one of the safest states in the nation in 1995, in spite of a slight increase in fatalities from 1994. The state ended the year with 719 fatal accidents and 773 fatalities. The last five years have produced an average of 714 fatal accidents and 775 fatalities, making this the best five year period in the history of New Jersey.

Individuals from the law enforcement community, highway traffic safety organizations, private groups, and the motoring public have worked diligently to make New Jersey roadways safe. Proactive enforcement and education programs in the areas of drinking driving, seat belt use, and our commitment to maintaining the 55 M.P.H. speed limit continue to pay dividends in saved lives and reduced injuries. Intoxicated drivers involved in fatal accidents reached a record low of 115, more than fifty percent less than 10 years ago.

Our effort in reducing motor vehicle deaths on our roadways must continue, as highway fatalities are still the leading cause of death in New Jersey and the nation. The nationwide death toll of 41,713 people represents an average of more than 114 deaths per day.

The information contained in this report provides a detailed look into the causes and results of all fatal accidents in the state during 1995. Analysis of this information may identify areas in which to further reduce the number of fatal accidents occurring in our state.

The law enforcement community will remain committed to those highway safety programs, such as D.W.I. enforcement, safety belt use, and helmet laws that help to save lives.

The following pages contain statistics of fatal traffic accident records compiled by the Fatal Accident Investigation Unit of the Division of State Police for 1995. These statistics stand as a reminder of our need to continue working together to keep the motoring public safe on our highways.

Sincerely,

Carl A. Williams

Colonel

Superintendent



# TABLE OF CONTENTS

## STATISTICAL SUMMARY

	1995 Quick Facts .....	1
	1995 Motor Vehicle Fatal Accidents and Fatalities with a Comparison of the 1976-1995 Accidents and Fatalities .....	2
A.	Accident Victim Classification by Month .....	3
B.	Accidents and Fatalities by Month of Occurrence .....	4
C.	Accident Victim Classification by County .....	4
D.	Accidents by County of Occurrence and Roadway Classification .....	5
E.	Fatalities and Injuries According to Accident Type Classification .....	6
F.	Hours of Occurrence .....	7
G.	Weather Conditions .....	7
H.	Day of Occurrence .....	8
I.	Age of Driver Victims .....	8
J.	Age of Pedestrian Victims .....	8
K.	Sex of Pedestrians .....	9
L.	Condition of All Drivers .....	9
M.	Alcohol Factor .....	10
	Victim Alcohol Factor - 1991-1995 Comparison .....	11
	Victim Alcohol Factors for the Year 1995 .....	11
N.	Alcohol Involvement of Deceased Drivers Related to Manner of Collision .....	12
O.	Manner of Collision .....	12
P.	Type of Vehicles Involved (Including Parked) .....	13
Q.	Character of Road .....	13
R.	Road Designation .....	14
S.	Age of Drivers .....	14
T.	Sex of Drivers .....	14
U.	What Drivers Were Doing .....	15
V.	What Pedestrians Were Doing .....	15
W.	Contributing Circumstances .....	16

## SPECIFIC AREAS OF CONCERN

	Interstate Highway Fatalities .....	18
	Pedalcycle Accidents .....	19
	Motorcycle Accidents .....	20
	Tractor-Trailer Accidents .....	21
	Restraint Usage .....	22
	17 - 20 Age Group .....	23
	Fatal Accidents and Persons Killed for Selected Holiday Periods .....	24
	Ten Year Experience .....	25
	Fatal Accident Investigation Summary by Troop .....	26
	Fatal Accidents by County, Municipality, Date, Time and Location .....	30
	Map - Fatalities by County .....	44

## QUICK FACTS

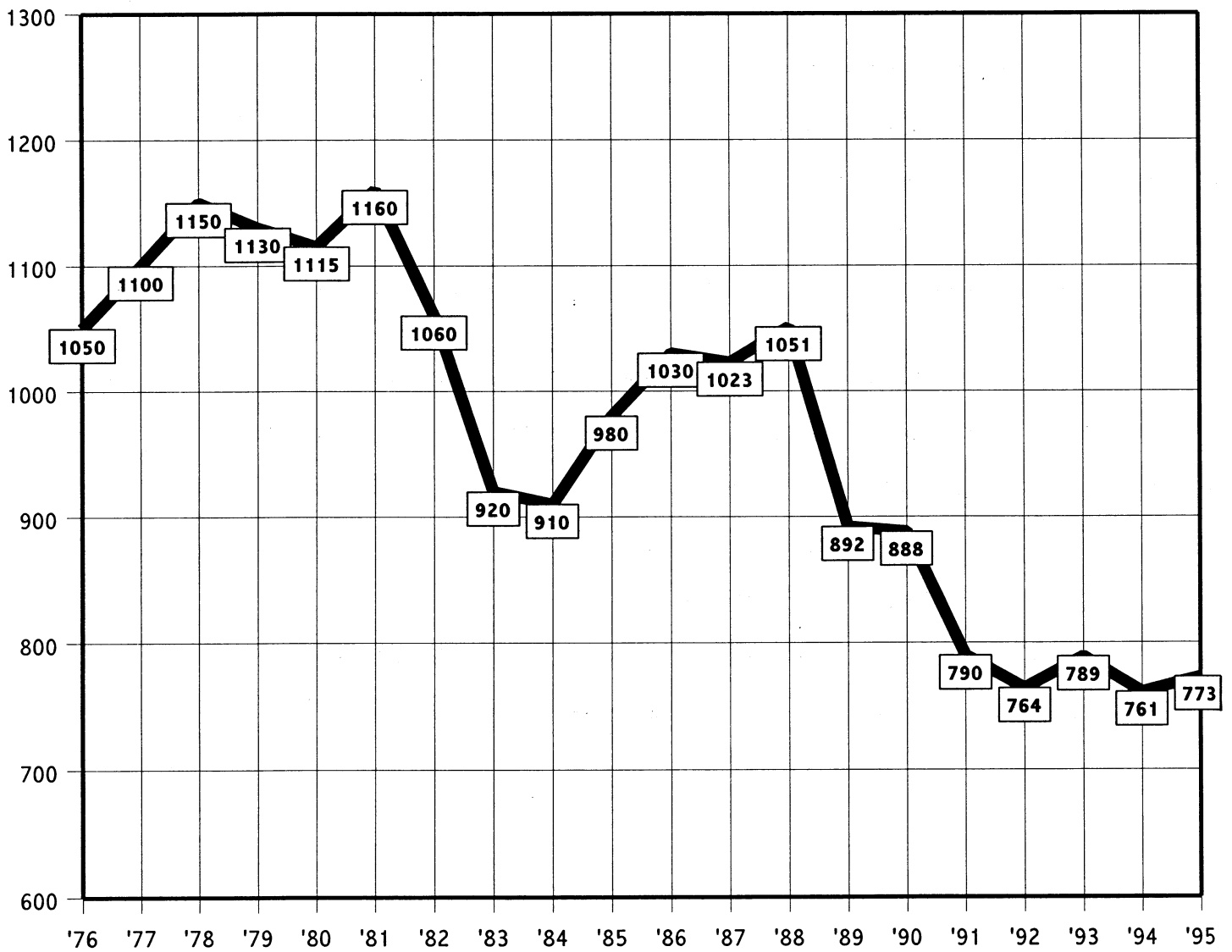
- Nationwide, the fatality rate reached a historic low of 1.7 fatalities per hundred million vehicle miles traveled.
- Nationwide preliminary statistics indicate there were 41,713 people killed.
- In New Jersey there were 719 fatal accidents with 773 people killed.
- There was an increase of 28 fatal accidents and an increase of 12 fatalities.
- Of the fatalities, 31.9% had consumed alcohol to some extent.
- Of all drivers, 10.2% were legally intoxicated.
- An average of 2.11 persons were killed every day.
- There were 41 motorcycles involved in fatal accidents.
- Pedalcyclists accounted for 22 fatal accidents.
- The pedestrian death toll was 162.
- There was a total of 36 hit-and-run fatal accidents involving 53 vehicles. The victims comprised 5 drivers, 4 passengers, 25 pedestrians, and 2 pedalcyclists.
- Of the 1,131 drivers listed, 64 New Jersey drivers and 5 out-of-state drivers were suspended. There were 18 drivers without valid licenses.
- There are 35,646 miles of open public roads in the state of New Jersey, indicating one death for every 46.1 miles.
- Straight roads were involved in 57.1% of all fatal accidents.
- Of all fatal accidents, 81.6% occurred during clear weather conditions.
- Of the known drivers involved in fatal accidents, 72.8% were males.
- Of the vehicles involved in fatal accidents, 68.4% involved passenger cars and 22.7% involved trucks.
- There were 52 tractor-trailers involved in 50 fatal accidents which resulted in 54 fatalities.

# SUBJECT

Statistical Summary of 1995 Motor Vehicle Fatal Accidents and Fatalities with a Comparison of the 1991-1995 Accidents and Fatalities.

Statistics	1991	1992	1993	1994	1995
Fatal Accidents	744	695	721	691	719
Fatalities	790	764	789	761	773

## TREND IN FATALITIES *20 Year Trend*



**A. VICTIM CLASSIFICATION BY MONTH - 1995**

<b>Month</b>	<b>Driver</b>	<b>Passenger</b>	<b>Pedestrian</b>	<b>Pedalcyclist</b>	<b>Totals</b>
<b>January</b>	38	12	17	0	<b>67</b>
February	25	6	17	0	<b>48</b>
March	34	6	13	3	<b>56</b>
April	39	15	14	1	<b>69</b>
May	28	12	13	1	<b>54</b>
June	46	16	2	1	<b>65</b>
July	43	14	12	2	<b>71</b>
August	38	14	17	7	<b>76</b>
September	30	19	14	3	<b>66</b>
October	42	10	13	3	<b>68</b>
November	46	17	19	1	<b>83</b>
December	26	13	11	0	<b>50</b>
<b>TOTAL</b>	<b>435</b>	<b>154</b>	<b>162</b>	<b>22</b>	<b>773</b>

**B. ACCIDENTS AND FATALITIES BY MONTH OF OCCURRENCE**

Month	Accidents					Fatalities				
	1991	1992	1993	1994	1995	1991	1992	1993	1994	1995
January	49	60	38	47	60	49	64	40	49	67
February	59	43	50	43	46	68	47	50	51	48
March	62	46	53	48	55	65	51	58	52	56
April	37	43	56	47	65	39	46	64	53	69
May	68	62	72	65	48	69	72	82	77	54
June	68	62	64	68	60	72	70	72	76	65
July	71	63	61	69	63	76	71	65	79	71
August	87	60	55	63	72	92	63	60	64	76
September	47	64	63	55	62	50	73	71	63	66
October	60	66	59	56	66	67	69	61	56	68
November	70	62	82	65	75	76	71	91	69	83
December	66	64	68	65	47	67	67	75	72	50
<b>TOTAL</b>	<b>744</b>	<b>695</b>	<b>721</b>	<b>691</b>	<b>719</b>	<b>790</b>	<b>764</b>	<b>789</b>	<b>761</b>	<b>773</b>

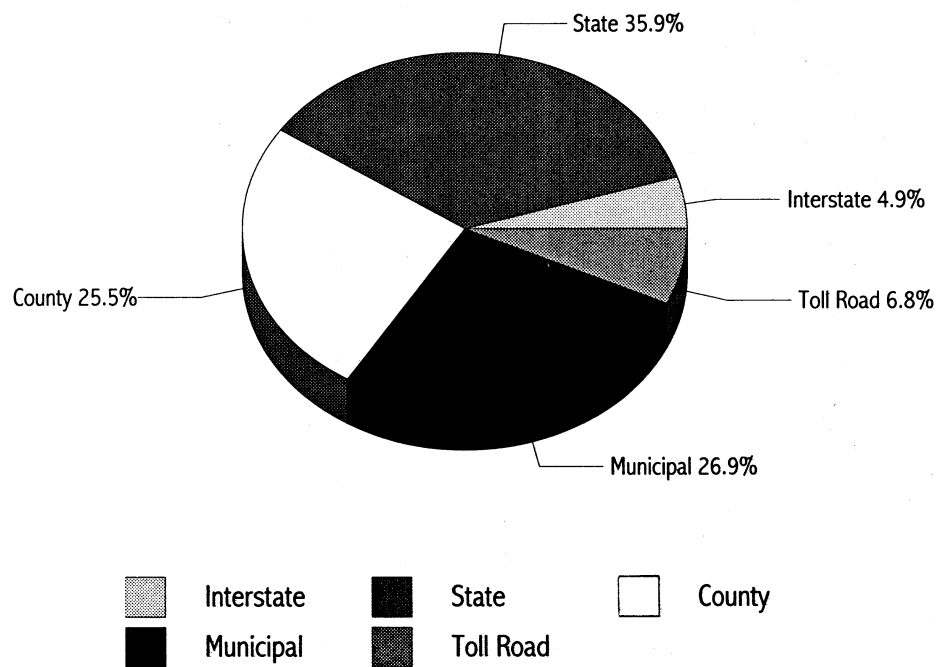
**C. ACCIDENT VICTIM CLASSIFICATION BY COUNTY**

County	Victim Classification					
	Accidents	Killed	Driver	Passenger	Pedestrian	Pedalcyclist
Atlantic	39	40	27	7	6	0
Bergen	57	64	30	14	19	1
Burlington	52	55	33	15	6	1
Camden	37	39	22	6	10	1
Cape May	16	16	10	3	3	0
Cumberland	28	28	17	6	5	0
Essex	73	77	43	12	21	1
Gloucester	32	37	23	7	6	1
Hudson	27	27	11	2	13	1
Hunterdon	15	19	11	6	1	1
Mercer	20	21	13	2	4	2
Middlesex	55	56	29	9	15	3
Monmouth	62	72	38	23	9	2
Morris	33	33	18	6	8	1
Ocean	53	56	31	7	16	2
Passaic	20	20	10	3	6	1
Salem	11	11	9	2	0	0
Somerset	25	28	17	5	3	3
Sussex	16	18	10	7	1	0
Union	43	48	29	8	10	1
Warren	5	8	4	4	0	0
<b>TOTAL</b>	<b>719</b>	<b>773</b>	<b>435</b>	<b>154</b>	<b>162</b>	<b>22</b>

**D. ACCIDENTS BY COUNTY OF OCCURRENCE AND ROADWAY CLASSIFICATION**

County	Interstate	State	County	Municipal	Toll Roads	TOTALS
Atlantic	0	20	12	7	0	39
Bergen	2	17	18	17	3	57
Burlington	1	20	17	9	5	52
Camden	0	21	11	4	1	37
Cape May	0	5	4	2	5	16
Cumberland	0	7	13	8	0	28
Essex	8	11	19	29	6	73
Gloucester	1	20	10	1	0	32
Hudson	0	12	1	13	1	27
Hunterdon	5	5	2	3	0	15
Mercer	2	6	5	7	0	20
Middlesex	1	22	6	16	10	55
Monmouth	0	22	13	23	4	62
Morris	8	12	1	12	0	33
Ocean	0	21	16	11	5	53
Passaic	2	1	9	8	0	20
Salem	0	2	6	2	1	11
Somerset	3	12	4	6	0	25
Sussex	0	6	8	2	0	16
Union	2	14	6	13	8	43
Warren	0	2	2	1	0	5
<b>TOTAL</b>	<b>35</b>	<b>258</b>	<b>183</b>	<b>194</b>	<b>49</b>	<b>719</b>

***Breakdown in Percentages of 719 Accidents during 1995***





**E. FATALITIES AND INJURIES ACCORDING TO ACCIDENT TYPE CLASSIFICATION**

Type	Total Accidents					Total Fatalities					Total Injured				
	1991	1992	1993	1994	1995	1991	1992	1993	1994	1995	1991	1992	1993	1994	1995
Pedestrian	175	164	189	168	158	178	170	194	171	163	37	42	49	30	39
Other Motor Vehicle	276	262	264	246	287	298	310	316	284	316	489	543	532	417	471
Railroad Train	0	0	2	3	1	0	0	2	3	2	0	0	2	0	0
Parked Vehicle	13	15	10	10	9	16	15	8	12	9	15	8	3	7	12
Pedalcycle	21	13	18	19	22	22	13	18	19	22	7	3	3	3	4
Animal	1	0	1	0	2	1	0	1	0	2	1	0	0	0	1
Fixed/Other Object	234	212	215	217	216	245	227	225	243	233	183	144	129	142	112
Non-Collision	23	28	21	28	24	26	28	24	29	26	10	29	15	30	22
Other Type Vehicle	1	1	1	0	0	4	1	1	0	0	1	0	0	0	0
<b>TOTAL</b>	<b>744</b>	<b>695</b>	<b>721</b>	<b>691</b>	<b>719</b>	<b>790</b>	<b>764</b>	<b>789</b>	<b>761</b>	<b>773</b>	<b>743</b>	<b>769</b>	<b>733</b>	<b>629</b>	<b>661</b>

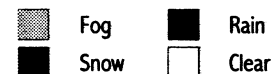
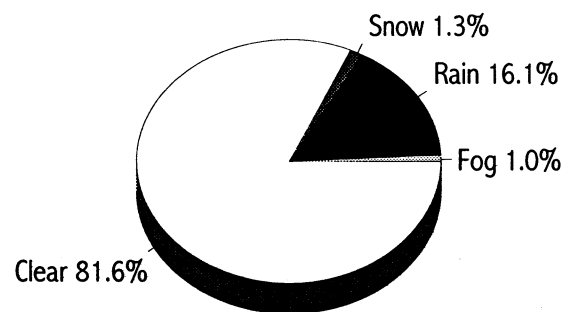
In 1995 there were 719 fatal accidents in which 773 persons were killed and 661 persons injured.

**F. HOURS OF OCCURRENCE**

Time of Occurrence					
	1991	1992	1993	1994	1995
12:00 to 12:59 a.m.	36	34	29	25	27
1:00 to 1:59 a.m.	33	26	21	37	25
2:00 to 2:59 a.m.	35	20	24	26	29
3:00 to 3:59 a.m.	27	17	21	19	19
4:00 to 4:59 a.m.	16	14	13	15	11
5:00 to 5:59 a.m.	15	11	18	12	12
6:00 to 6:59 a.m.	27	31	23	22	26
7:00 to 7:59 a.m.	21	13	23	21	19
8:00 to 8:59 a.m.	17	12	25	21	25
9:00 to 9:59 a.m.	12	26	18	17	25
10:00 to 10:59 a.m.	31	14	24	28	27
11:00 to 11:59 a.m.	33	29	37	31	33
12:00 to 12:59 p.m.	28	29	36	35	26
1:00 to 1:59 p.m.	29	27	39	36	37
2:00 to 2:59 p.m.	35	38	38	45	30
3:00 to 3:59 p.m.	32	40	53	36	45
4:00 to 4:59 p.m.	45	51	41	39	39
5:00 to 5:59 p.m.	52	41	45	25	37
6:00 to 6:59 p.m.	44	39	43	35	33
7:00 to 7:59 p.m.	42	44	35	32	42
8:00 to 8:59 p.m.	33	36	25	47	38
9:00 to 9:59 p.m.	36	32	32	29	43
10:00 to 10:59 p.m.	30	33	32	37	36
11:00 to 11:59 p.m.	35	34	25	20	34
Unknown	0	4	1	1	1
<b>TOTAL</b>	<b>744</b>	<b>695</b>	<b>721</b>	<b>691</b>	<b>719</b>

**G. WEATHER CONDITIONS**

Clear	587
Rain	116
Snow	9
Fog	7
Other	0
<b>Total</b>	<b>719</b>



## H. DAY OF OCCURRENCE

Day of Occurrence	1991	1992	1993	1994	1995
Sunday	97	93	113	113	102
Monday	89	105	97	95	87
Tuesday	102	79	108	93	88
Wednesday	92	84	91	89	105
Thursday	111	89	101	73	108
Friday	130	125	108	118	111
Saturday	123	119	103	110	118
Unknown	0	1	0	0	0
<b>TOTAL</b>	<b>744</b>	<b>695</b>	<b>721</b>	<b>691</b>	<b>719</b>

## I. AGE OF DRIVER VICTIMS

Age of Driver	Number Killed				
	1991	1992	1993	1994	1995
16 and under	2	3	2	3	4
Age 17	9	14	9	11	13
18 - 20	18	39	31	25	29
21 - 24	48	61	39	43	49
25 - 29	41	53	41	44	35
30 - 39	98	77	69	68	76
40 - 49	58	55	37	52	71
50 - 64	63	44	56	45	57
65 and older	81	63	96	88	98
Unknown	0	0	0	0	3
<b>TOTAL</b>	<b>418</b>	<b>409</b>	<b>380</b>	<b>379</b>	<b>435</b>

## J. AGE OF PEDESTRIAN VICTIMS

Age of Pedestrian	Number Killed				
	1991	1992	1993	1994	1995
Age 0 - 4	6	6	8	5	6
5 - 9	8	7	7	8	5
10 - 14	4	6	9	5	6
15 - 19	17	7	6	4	14
20 - 24	13	8	9	13	3
25 - 44	49	48	55	54	44
45 - 64	33	34	37	34	28
65 - 74	22	24	31	15	25
75 and older	25	29	33	30	31
Unknown	1	1	2	0	0
<b>TOTAL</b>	<b>178</b>	<b>170</b>	<b>197</b>	<b>168</b>	<b>162</b>

**K. SEX OF PEDESTRIANS**

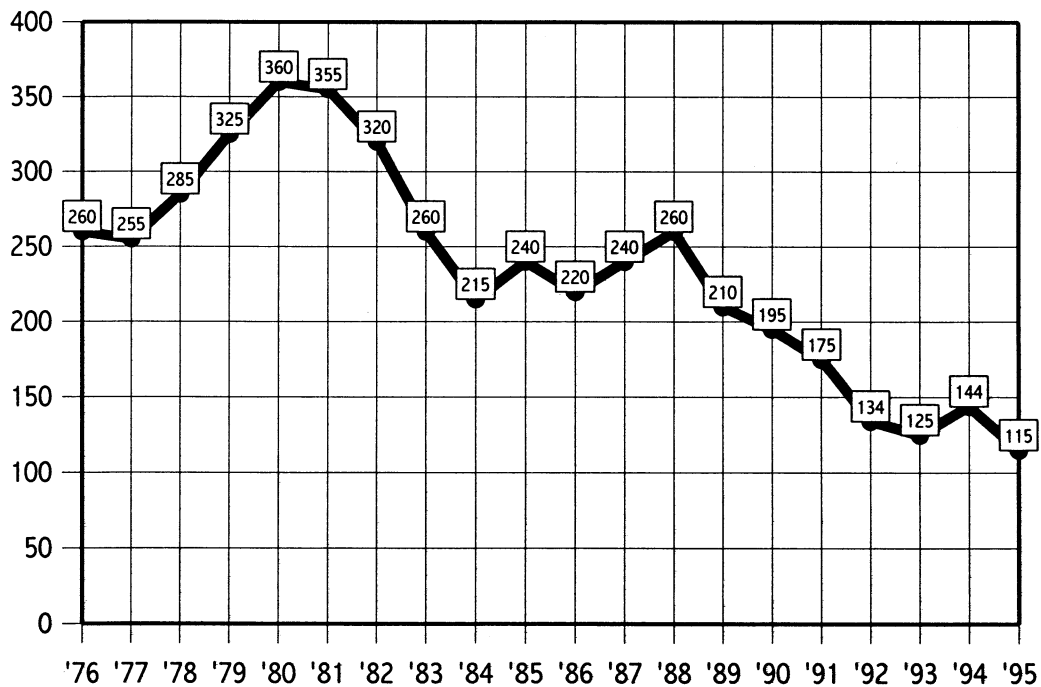
Sex	1991	1992	1993	1994	1995
Male	115	123	126	112	100
Female	63	47	71	56	62
<b>TOTAL</b>	<b>178</b>	<b>170</b>	<b>197</b>	<b>168</b>	<b>162</b>

**L. CONDITION OF ALL DRIVERS**

Condition	Drivers
Had been drinking	60
Intoxicated .10% or greater	115
Defective Eyesight	0
Under influence of drugs/positive drugs	12
Other bodily defects	2
Ill or fatigued	11
Apparently Asleep or sleepy	14
Other handicaps	2
Apparently Normal	689
Parked/Unknown	226
<b>TOTAL</b>	<b>1131</b>

**20 YEAR TREND**

*Intoxicated Drivers Involved in Fatal Accidents*



## M. ALCOHOL FACTOR

There were 773 fatalities during 1995. Of this total 624 were tested for alcohol and 149 were not tested. Of the fatalities, 435 were drivers, 154 were passengers, 162 were pedestrians and 22 were pedalcyclists. Of the 624 tested, 199 were positive for alcohol in varying degrees and 413 were negative. This indicates that 31.9% of the fatalities tested were positive for alcohol and 68.1% were negative. Ten drivers and two passengers tested positive for drugs.

In 133 of the 719 accidents, Driving While Intoxicated was listed as the major contributing factor. There were 151 people killed as a result of these 133 accidents.

- 1.) **Drivers:** There were a total of 435 drivers killed of which 358 were tested. Of those tested, 121 were positive and 227 were negative, indicating 33.8% had consumed an alcoholic beverage. Of the 121 imbibing drivers, 83 or 68.6% had an alcohol level of .10% or higher. Ten deceased drivers tested positive for drugs.  
**Surviving:** There were a total of 696 surviving drivers of which 216 were tested. Of those, 49 were positive and 167 were negative, indicating 22.7% had consumed an alcoholic beverage. Of the 49 imbibing drivers, 32 or 65.3% had an alcohol level of .10% or higher. Five surviving drivers tested positive for drugs.
- 2.) **Passengers:** There were a total of 154 passengers killed of which 117 were tested. Of those tested, 28 were positive and 89 negative, indicating 23.9% had consumed an alcoholic beverage. Two passengers tested positive for drugs.
- 3.) **Pedestrians:** There were a total of 162 pedestrians killed of which 133 were tested. Of those tested, 43 were positive and 90 were negative for an alcohol factor of 32.3%.
- 4.) **Pedalcyclists:** There were a total of 22 pedalcyclists killed of which 16 were tested. Of those tested, 7 were positive and 9 were negative, indicating that 43.7% had consumed an alcoholic beverage.

### SURVIVING DRIVER ALCOHOL FACTORS

	.01 - .04%	.05 - .09%	.10 - .14%	.15 & over	Negative	No Test	Total
<b>Drivers</b>	7	10	10	22	162	480	<b>691</b>

NOTE: Five surviving drivers also tested positive for drugs and there were no surviving drivers listed as "Had been drinking."

### EVALUATION:

1995 showed another significant decrease in alcohol-related fatalities in all categories. Overall, the number of fatal accident victims with blood alcohol readings above .10% declined from 163 in 1994 to 141 in 1995, a decrease of 13.5%. Deceased and surviving drivers both showed substantial decreases when compared to 1994. Of those drivers tested in each category, deceased drivers showed a decrease of 18.6%, and surviving drivers showed a decrease of 23.9% in the .10% and above category.

VICTIM ALCOHOL FACTOR 1991 - 1995 COMPARISON

	.01% - .04%					.05% - .09%					.10% - .14%					.15% and Over									
	1991	1992	1993	1994	1995	1991	1992	1993	1994	1995	1991	1992	1993	1994	1995	1991	1992	1993	1994	1995	1991	1992	1993	1994	1995
	TOTAL																								
Drivers	12	15	10	12	18	14	14	10	6	19	30	20	20	25	21	80	75	71	77	62	80	75	71	77	62
Passengers	5	6	10	2	6	15	6	6	7	4	11	7	10	4	8	14	18	12	18	10	14	18	12	18	10
Pedestrians	13	3	8	5	3	2	3	9	7	5	5	7	5	5	8	33	34	28	28	27	33	34	28	28	27
Pedalcyclists	1	0	1	1	2	0	0	2	0	0	1	0	0	0	1	2	2	1	6	4	2	2	1	6	4
<b>TOTAL</b>	<b>31</b>	<b>24</b>	<b>29</b>	<b>20</b>	<b>29</b>	<b>31</b>	<b>23</b>	<b>27</b>	<b>20</b>	<b>28</b>	<b>47</b>	<b>34</b>	<b>35</b>	<b>34</b>	<b>38</b>	<b>129</b>	<b>129</b>	<b>112</b>	<b>129</b>	<b>103</b>	<b>129</b>	<b>129</b>	<b>112</b>	<b>129</b>	<b>103</b>
	<b>Had been drinking</b>																								
	<b>Negative</b>																								
	<b>No Test</b>																								
	<b>TOTAL</b>																								
Drivers	2	2	1	2	1	214	221	189	205	227	61	62	79	52	77	413	409	380	379	435	413	409	380	379	435
Passengers	0	0	0	0	0	73	90	98	106	87	54	45	58	58	37	172	172	194	195	154	172	172	194	195	154
Pedestrians	1	1	1	1	0	97	90	96	88	90	26	32	50	34	29	177	170	197	168	162	177	170	197	168	162
Pedalcyclists	0	0	1	0	0	12	9	9	7	9	4	2	4	5	6	20	13	18	19	22	20	13	18	19	22
<b>TOTAL</b>	<b>3</b>	<b>3</b>	<b>3</b>	<b>3</b>	<b>1</b>	<b>396</b>	<b>410</b>	<b>392</b>	<b>406</b>	<b>413</b>	<b>145</b>	<b>141</b>	<b>191</b>	<b>149</b>	<b>149</b>	<b>782</b>	<b>764</b>	<b>789</b>	<b>761</b>	<b>773</b>	<b>782</b>	<b>764</b>	<b>789</b>	<b>761</b>	<b>773</b>

VICTIM ALCOHOL FACTORS FOR THE YEAR 1995

	.01% - .04%	.05% - .09%	.10% - .14%	.15% & Over	Had been drinking	Negative	No Test	TOTAL
Drivers	18	19	21	62	1	227	77	425
Passengers	6	4	8	10	0	87	37	152
Pedestrians	3	5	8	27	0	90	29	162
Pedalcyclists	2	0	1	4	0	9	6	22
<b>TOTAL</b>	<b>29</b>	<b>28</b>	<b>38</b>	<b>103</b>	<b>1</b>	<b>413</b>	<b>149</b>	<b>761</b>

LEGEND: Had been drinking: includes those delayed deaths where an odor of alcohol was detected. Includes admittance of victim (in delayed death) or statements of witnesses.

Includes lab reports which show a trace and not a percentage, or reading blow 0.01%.

Negative: Tested and found to be negative.

No Test: Because of delayed death, age factor, contamination of samples, and the failure on the part of some investigative agencies and medical examiners to cause test to be performed on victims.

NOTE: Ten drivers and two passengers tested positive for drugs.

**N. ALCOHOL INVOLVEMENT OF DECEASED DRIVERS RELATED TO MANNER OF COLLISION**

Manner of Collision	.01% - .09% Had been drinking	Under the Influence	Positive for Drugs
Angle	2	10	0
Same direction - rear end	1	7	0
Same direction - other	0	1	0
Opposite direction - head on	7	8	4
Opposite direction - left turn	0	0	0
Fixed object	24	51	5
Pedestrian	0	0	0
Railroad train	1	0	0
Pedalcycle	0	0	0
Struck parked vehicle	0	3	1
Ran off roadway	0	1	0
Overturned in roadway	1	2	0
Other object	0	0	0
Sideswipe	1	0	0
Fell from vehicle	0	0	0
Fell in vehicle	0	0	0
<b>TOTAL</b>	<b>37</b>	<b>83</b>	<b>10</b>


**O. MANNER OF COLLISION**

Manner of Collision - All Accidents	1991	1992	1993	1994	1995
Angle	99	101	100	103	123
Same direction - rear end	41	34	38	31	45
Same direction - other	15	15	5	7	9
Opposite direction - head on	93	90	93	76	86
Opposite direction - left turn	27	16	21	20	14
Fixed object	229	214	222	214	215
Pedestrian	173	162	188	164	158
Other*	54	48	46	61	53
Ran off road	9	10	8	10	8
Sideswipe	4	5	0	5	8
<b>TOTAL</b>	<b>744</b>	<b>695</b>	<b>721</b>	<b>691</b>	<b>719</b>

\*Other category includes: Railroad train, parked vehicle, animal, other object, fell from vehicle, pedalcycle involvement, overturned vehicle and fell in vehicle.

P. TYPE OF VEHICLES INVOLVED (INCLUDING PARKED)	Fatal Accidents				
	1991	1992	1993	1994	1995
Passenger car/station wagon	740	670	791	912	894
Truck and full trailer	0	0	1	1	1
Tractor and semi-trailer	54	53	48	49	52
Bus	10	10	11	11	16
Truck	200	199	178	187	244
School bus	2	4	5	1	1
Motorcycle	47	45	45	38	41
Passenger vehicle and trailer	1	0	2	0	0
Taxi - livery	0	2	2	7	7
Emergency vehicle	3	6	5	5	6
Type unknown	11	4	8	3	0
Tractors, farm, road, other	1	0	2	1	0
Moped	0	1	0	1	0
Snowmobile	0	0	0	0	0
Train	0	0	2	3	1
House trailer	1	1	0	0	0
Pedalcycle	20	13	18	19	22
Other	95	76	10	17	22
Go cart	2	1	0	0	0
<b>TOTAL</b>	<b>1187</b>	<b>1085</b>	<b>1128</b>	<b>1255</b>	<b>1307</b>

Q. CHARACTER OF ROAD	Fatal Accidents				
	1991	1992	1993	1994	1995
Straight road	433	363	401	378	411
Sharp curve or turn	5	6	6	8	5
Other curves	144	165	138	122	105
Circle	2	1	0	0	1
Intersection	160	160	175	180	196
Railroad crossing	0	0	1	3	1
<b>TOTAL</b>	<b>744</b>	<b>695</b>	<b>721</b>	<b>691</b>	<b>719</b>





R. ROAD DESIGNATION	Fatal Accidents				
	1991	1992	1993	1994	1995
State	131	111	112	122	145
County	251	227	168	198	183
Township	41	32	88	72	80
U.S.	110	115	114	86	112
Borough or City	96	120	154	116	114
State Park	1	1	1	0	1
Garden State Parkway	34	17	23	25	30
Federal (Interstate)	50	43	36	38	35
New Jersey Turnpike	21	23	21	24	19
Atlantic City Expressway	9	6	4	10	0
Institution	0	0	0	0	0
<b>TOTAL</b>	<b>744</b>	<b>695</b>	<b>721</b>	<b>691</b>	<b>719</b>

**Note:** Sections of the Interstate Highway System run concurrent with other highways.

S. AGE OF DRIVERS	Fatal Accidents				
	1991	1992	1993	1994	1995
16 and under	6	11	7	5	6
Age 17	32	36	33	34	34
18 - 20	73	95	92	81	75
21 - 24	120	127	105	115	113
25 - 29	146	115	126	124	131
30 - 39	233	226	206	192	194
40 - 49	162	167	153	152	187
50 - 64	160	123	137	129	158
65 and over	144	129	172	160	175
Unknown*	86	56	49	47	58
<b>TOTAL</b>	<b>1162</b>	<b>1085</b>	<b>1080</b>	<b>1039</b>	<b>1131</b>

T. SEX OF DRIVER	Fatal Accidents				
	1991	1992	1993	1994	1995
Male	801	747	765	737	824
Female	276	282	265	255	255
Unknown	85	56	50	47	52
<b>TOTAL</b>	<b>1162</b>	<b>1085</b>	<b>1080</b>	<b>1039</b>	<b>1131</b>

\*Unknown includes hit-and-run and parked vehicle accidents where driver information is not included.

U. WHAT DRIVERS WERE DOING	Fatal Accidents				
	1991	1992	1993	1994	1995
What Drivers Were Doing					
Making right turn	5	6	8	11	11
Making left turn	47	40	43	49	55
Making "U" turn	4	2	4	4	5
Going straight ahead	717	629	677	619	756
Slowing down, stopping	10	3	5	19	17
Overtaking (Passing on right)	4	3	3	3	7
Forward from parking space	0	1	2	1	0
Backward from parking space	2	1	1	1	2
Other backing	6	4	5	4	5
Stop in traffic lane	42	27	25	33	40
Starting from a traffic lane	6	6	3	6	7
Starting from a parked position	1	2	3	2	1
Parked	56	42	32	38	32
Skidding	9	34	9	3	4
Passing on left	10	16	12	16	11
Avoiding vehicle, object, pedestrian	33	31	22	19	16
Emerging from alley or driveway	8	5	2	4	6
Unknown	68	89	89	73	25
Crossing highway through island	1	1	0	0	0
Being towed or pushed	0	0	0	0	0
Pushing or towing vehicle	0	0	0	0	0
Stalled on railroad tracks	0	0	0	0	0
Rounding curve or circle	109	123	114	112	111
Entering highway	6	3	2	1	2
Changing lanes	15	16	12	21	18
Other	3	1	7	0	0
<b>TOTAL</b>	<b>1162</b>	<b>1085</b>	<b>1080</b>	<b>1039</b>	<b>1131</b>

V. WHAT PEDESTRIANS WERE DOING	Fatal Accidents				
	1991	1992	1993	1994	1995
What Pedestrians Were Doing					
Standing in roadway	19	16	15	15	13
Walking with traffic	11	11	15	12	8
Crossing roadway	117	103	108	99	114
Walking on sidewalk	1	2	8	2	1
Standing on shoulder	8	7	10	9	9
Other	22	31	41	31	17
<b>TOTAL</b>	<b>178</b>	<b>170</b>	<b>197</b>	<b>168</b>	<b>162</b>

70% of all pedestrian fatalities occurred while attempting to cross a roadway.

**W. CONTRIBUTING CIRCUMSTANCES**

Contributing Circumstances	1991	1992	1993	1994	1995
<b>Exceeding lawful speed</b>	41	43	31	24	34
Too fast for conditions	17	22	27	42	30
Following too closely	2	1	1	1	1
On wrong side of road	25	28	8	17	19
Did not have right-of-way	28	12	35	22	27
Driver fell asleep	17	10	13	12	12
Failure to signal	0	0	1	0	0
Improper turn	27	17	13	28	16
Passing on hill or curve	0	0	1	0	0
Other improper passing	4	4	4	5	9
Inattentive driving	161	152	167	126	154
Improper crossing center island	2	1	1	1	0
Disregarding stop sign	41	51	35	28	58
Disregarding traffic light	13	21	32	26	25
Passing left on center line	1	0	1	0	0
Drunken driving	190	145	134	159	133
Improper starting from curb	0	0	0	0	0
Drunken bicyclist	1	1	0	1	3
Improper parking	3	0	3	5	2
Failure to keep right	25	16	22	23	21
Mechanical failure	4	3	0	8	2
Improper lights	1	2	1	1	3
Backing on highway	0	0	0	2	1
Stopped in roadway	4	3	2	2	3
Passed stopped school bus	0	0	0	0	0
Animal in roadway	3	0	0	1	1
Cutting in	2	3	1	7	3
Tire blew out	1	2	0	1	1
Other	36	38	23	35	43
Passing on right	1	1	0	0	1
Pedestrian violation	151	133	142	132	117
Unknown	69	55	93	56	62
Driver under influence of drugs	4	4	7	3	6
Pedestrian under influence of drugs	0	1	6	0	0
<b>TOTAL</b>	<b>874</b>	<b>769</b>	<b>804</b>	<b>768</b>	<b>787</b>

## SPECIFIC AREAS OF CONCERN INTERSTATE HIGHWAY FATALITIES

The Interstate Highway System of New Jersey is 100% completed, with 421.21 miles open to the motoring public. During 1995, the death rate averaged 3.25 deaths per month and one death for every 10.8 miles of highway. A concise analysis of victim classification, alcohol involvement, driver ages, contributing circumstances and manner of collision is outlined on the following page.

### INTERSTATE HIGHWAY MILEAGE

Highway Number	Mileage Open	Fatal Accidents by Highway
I-76	3.04	0
I-78	67.83	11
I-80	68.38	9
I-95	78.68	2
I-195	33.86	0
1-278	2.00	0
I-280	17.85	5
I-287	67.54	5
I-295	71.48	3
I-676	4.76	0
<b>TOTAL</b>	<b>415.42</b>	<b>35</b>

# INTERSTATE HIGHWAY FATALITIES

1995

Interstate Fatal Accidents: 35

Interstate Fatalities: 39

## Victim Classification

Drivers	27
Passengers	8
Pedestrians	4
Pedalcyclists	0
<b>TOTAL</b>	<b>39</b>

## Age of Drivers

16 & under	0
17	0
18 - 20	4
21 - 24	4
25 - 29	7
30 - 39	11
40 - 49	19
50 - 64	11
65 & over	2
Unknown	6
<b>TOTAL</b>	<b>64</b>

## Contributing Circumstances

Drunken driving	4
Fell Asleep	0
Inattentive driving	9
Excessive speed	3
*Driver under influence of drugs	0
*Stopped in roadway	0
Other	8
Mechanical failure	0
Pedestrian violation	3
No improper driving	31
Unknown	6
<b>TOTAL</b>	<b>64</b>

## Manner of Collision

Head-on	5
Fixed object	12
Angle	4
Pedestrian	4
Rear end	3
Ran off roadway	1
Pedalcyclist	0
Same direction - other	1
Struck parked vehicle	0
Other	5
<b>TOTAL</b>	<b>35</b>

## Victim Alcohol Factors

	.01% - .04%	.05% - .09%	.10% - .14%	.15% & over	Negative	No test	TOTAL
Drivers	1	0	0	3	15	6	25
Passengers	0	0	0	0	5	3	8
Pedestrians	0	0	0	1	3	0	4
Pedalcyclists	0	0	0	0	0	0	0
<b>TOTAL</b>	<b>1</b>	<b>0</b>	<b>0</b>	<b>4</b>	<b>23</b>	<b>9</b>	<b>37</b>

\* Two victims tested positive for drugs.

### Fatal Pedalcycle Accidents

	1991	1992	1993	1994	1995
Pedalcycle Accidents	20	13	18	19	22
Fatalities	20	13	18	19	22

### Manner of Collision

	'91	'92	'93	'94	'95
Angle	16	7	6	14	11
Same direction - rear end	2	3	8	2	5
Opposite direction - head on	1	1	1	3	3
Same direction - other	1	2	3	0	3
<b>TOTAL</b>	<b>20</b>	<b>13</b>	<b>18</b>	<b>19</b>	<b>22</b>

### Classification of Victim

	1991	1992	1993	1994	1995
Drivers	20	13	18	19	22
Passengers	0	0	0	0	0
<b>TOTAL</b>	<b>20</b>	<b>13</b>	<b>18</b>	<b>19</b>	<b>22</b>

### Contributing Circumstances

	'91	'92	'93	'94	'95
No improper driving	0	2	1	0	1
Ability impaired by drinking	3	2	1	6	4
Inattentive driving	7	2	4	2	2
No rear lights	0	2	0	1	0
On wrong side of road	4	1	1	2	1
Did not have right-of-way	0	2	2	3	6
Disregarded traffic light	0	1	2	0	3
Failure to keep right	1	0	2	1	1
Disregarded stop sign	3	1	1	0	3
Too fast for conditions	0	0	0	0	0
Improper turns	1	0	0	1	0
Other	1	0	3	2	0
Unknown	0	0	1	1	1
<b>TOTAL</b>	<b>20</b>	<b>13</b>	<b>18</b>	<b>19</b>	<b>22</b>

### Age of Victim

	1991	1992	1993	1994	1995
0 - 3	0	0	0	0	0
4 - 10	2	2	2	3	2
11 - 15	7	2	2	4	3
16 - 20	3	1	6	0	3
21 - 30	1	1	1	6	1
31 - 40	1	1	5	0	7
41 - 50	2	3	1	3	1
51 - 60	1	3	1	1	1
61 & over	3	0	0	2	4
Unknown	0	0	0	0	0
<b>TOTAL</b>	<b>20</b>	<b>13</b>	<b>18</b>	<b>19</b>	<b>22</b>

### ALCOHOL INVOLVEMENT

Of the twenty-two pedalcyclist fatalities, 18 were tested for alcohol content. Seven pedalcyclists had alcohol contents of: .238%, .228%, .221%, .218%, .140%, .048%, .015%. Nine pedalcyclists were tested and returned negative. The remaining six pedalcyclists were not tested due to age factors, delayed deaths and various other reasons.

### FATAL MOTORCYCLE ACCIDENTS

	1991	1992	1993	1994	1995
Accidents	45	45	43	35	38
Fatalities	46	45	43	35	38

Age of drivers	1991	1992	1993	1994	1995
16 & under	2	0	0	1	0
17 - 20	2	6	7	1	2
21 - 30	21	16	16	20	15
31 - 40	11	13	11	9	15
Over 40	9	10	9	4	7
<b>TOTAL</b>	<b>45</b>	<b>45</b>	<b>43</b>	<b>35</b>	<b>39</b>

Manner of Collision	'91	'92	'93	'94	'95
Opposite direction - head on	4	6	1	5	6
Fixed object	15	16	18	19	6
Angle	6	11	8	2	12
Opposite direction - left turn	7	3	7	1	2
Same direction - other	0	1	1	1	2
Sideswipe	2	0	0	0	0
Pedestrian	1	1	1	0	1
Fell from vehicle	2	1	0	0	1
Same direction - rear end	2	3	2	0	3
Ran off roadway	0	1	1	0	1
Pedalcyclist	1	0	1	1	0
Overtaken in road	2	2	2	0	2
Struck parked vehicle	2	0	0	0	2
Other	1	0	1	6	0
<b>TOTAL</b>	<b>45</b>	<b>45</b>	<b>43</b>	<b>35</b>	<b>38</b>

Victim Classification	'91	'92	'93	'94	'95
Drivers	40	44	35	31	37
Passengers	6	1	6	3	1
<b>TOTAL</b>	<b>46</b>	<b>45</b>	<b>41</b>	<b>34</b>	<b>38</b>

\* 1 Pedalcyclist

Contributing Circumstances	'91	'92	'93	'94	'95
No improper driving	8	10	7	0	10
Drunken driving	15	15	17	17	8
Under influence of drugs	1	0	1	1	0
Failure to keep right	2	2	0	2	1
Improper left turn	0	0	0	0	0
Inattentive driving	6	7	5	3	9
Improper passing	0	1	0	1	3
Excessive speed	9	5	8	4	4
Didn't have right-of-way	3	0	0	0	0
Improper parking	0	0	0	0	0
Mechanical failure	0	0	0	0	0
Unknown	0	2	3	2	3
Disregard of traffic	0	0	1	0	0
Disregarded stop sign	0	2	0	0	0
Other	1	1	1	5	2
<b>TOTAL</b>	<b>45</b>	<b>45</b>	<b>43</b>	<b>35</b>	<b>40</b>

Victim Alcohol Factors							
	.01% - .04%	.05% - .09%	.10% - .14%	.15% and over	Negative	No test	TOTAL
Drivers	4	1	3	5	16	8	37
Passengers	0	0	0	0	1	0	1
<b>TOTAL</b>	<b>4</b>	<b>1</b>	<b>3</b>	<b>5</b>	<b>17</b>	<b>8</b>	<b>38</b>

### FATAL TRACTOR-TRAILER ACCIDENTS

	1991	1992	1993	1994	1995
Accidents	51	52	47	45	50
Fatalities	53	58	60	57	54

Manner of Collision	'91	'92	'93	'94	'95
Head on	7	4	4	5	8
Fixed object	4	4	2	0	4
Other object	1	2	0	0	0
Angle	15	6	12	10	16
Pedestrian	5	3	5	6	5
Rear end	11	18	13	14	13
Ran off roadway	0	0	0	0	0
Pedalcyclist	0	0	0	0	1
Opposite Direction - other	3	4	1	2	2
Struck parked vehicle	3	6	7	0	0
Overtaken in roadway	1	1	0	0	0
Railroad train	0	0	1	0	0
Sideswipe	0	3	0	1	0
Left turn	1	1	2	2	1
Other	0	0	0	5	0
<b>TOTAL</b>	<b>51</b>	<b>52</b>	<b>47</b>	<b>45</b>	<b>50</b>

Contributing Circumstances	'91	'92	'93	'94	'95
Drunken driving	1	1	1	2	0
Fell asleep	0	0	0	0	0
Inattentive driving	8	6	7	6	4
Excessive speed	0	0	0	0	1
Driver under influence of drugs	0	1	0	0	0
Stopped in roadway	0	0	0	0	0
Other	0	2	1	2	4
Mechanical failure	0	0	0	2	0
Disregarding traffic light	0	2	5	1	1
Failure to keep right	0	0	0	0	1
Improper parking	1	0	1	3	0
On wrong side of road	0	0	0	0	1
Following too close	0	0	0	0	1
No improper driving	42	38	28	28	33
Unknown	0	3	0	2	2
Failed to yield	0	0	1	0	1
Disregarding stop sign	0	0	1	0	1
Improper turn	0	0	2	2	1
Backing in roadway	1	0	0	1	1
<b>TOTAL</b>	<b>53</b>	<b>53</b>	<b>47</b>	<b>49</b>	<b>52</b>

Victim Classification	'91	'92	'93	'94	'95
Drivers	4	5	4	2	5
Passengers	0	0	0	0	0
<b>TOTAL</b>	<b>4</b>	<b>5</b>	<b>4</b>	<b>2</b>	<b>5</b>

Other Victim Classifications	'91	'92	'93	'94	'95
Drivers	34	38	31	29	35
Passengers	7	12	19	20	8
Pedestrians	7	3	6	6	5
Pedalcyclists	1	0	0	0	1
<b>TOTAL</b>	<b>49</b>	<b>53</b>	<b>56</b>	<b>55</b>	<b>49</b>

Other Contributing Circumstances	'91	'92	'93	'94	'95
Drunken driving	9	11	5	7	7
Fell asleep	0	0	1	0	1
Inattentive driving	13	10	11	6	9
Excessive speed	2	1	1	1	0
Driver under influence of drugs	0	2	0	0	0
Stopped in roadway	2	2	0	0	0
Other	1	4	1	2	4
Mechanical failure	1	0	0	0	0
Pedestrian violation	4	3	3	3	4
Disregarding traffic light	1	0	1	2	1
Failure to keep right	1	2	1	2	2
Improper parking	0	0	0	0	0
On wrong side of road	2	1	0	0	1
Passing on right	0	0	0	0	0
No improper driving	19	12	31	26	25
No pedestrian violation	2	0	3	3	0
Unknown	1	2	3	3	1
Failed to yield	2	0	1	2	2
Disregarding stop sign	3	1	2	0	5
Improper turn	2	1	0	1	0
Cutting in	0	0	0	2	1
<b>TOTAL</b>	<b>65</b>	<b>52</b>	<b>64</b>	<b>60</b>	<b>63</b>



**TRACTOR-TRAILER VICTIM ALCOHOL FACTORS**

	VICTIM ALCOHOL FACTORS						
	.01% - .04%	.05% - .09%	.10% - .14%	.15% & over	Negative	No test	TOTAL
Drivers	0	0	1	0	0	0	1
Passengers	0	0	0	0	0	0	0
<b>TOTAL</b>	<b>0</b>	<b>0</b>	<b>1</b>	<b>0</b>	<b>0</b>	<b>0</b>	<b>1</b>

**OTHER VICTIM ALCOHOL FACTORS**

	VICTIM ALCOHOL FACTORS						
	.01% - .04%	.05% - .09%	.10% - .14%	.15% & over	Negative	No test	TOTAL
Drivers	1	0	2	4	25	7	39
Passengers	0	0	0	0	7	1	8
Pedestrians	1	1	0	1	2	0	5
Pedalcyclists	0	0	0	0	1	0	1
<b>TOTAL</b>	<b>2</b>	<b>1</b>	<b>2</b>	<b>5</b>	<b>35</b>	<b>8</b>	<b>53</b>

\* 1 Driver had been drinking.

**RESTRAINT USAGE  
PASSENGER CAR OCCUPANTS IN FATAL ACCIDENTS**

Restraint used	Driver survived	Driver killed	Passenger killed
Lap belt	9	1	1
Shoulder belt	5	11	3
Lap & shoulder belt	265	120	41
Child safety seat	0	0	0
Airbag deployed	12	4	0
None used	78	173	66
Unknown	51	34	8
<b>TOTAL</b>	<b>420</b>	<b>343</b>	<b>119</b>

Based on the various sources of information (accident reports, observations, interviews, evidence) the seat belt data may not be completely reliable.

"Airbag deployed" not counted in these totals since occupants were also wearing seatbelts.

**17 - 20 AGE GROUP**

Listed below are the 17 to 20 year-old drivers involved in fatal motor vehicle accidents.

<b>Year</b>	<b>Total fatal accidents 17 - 20 drivers</b>	<b>Total drivers involved</b>	<b>Number of drivers drunk*</b>
1995	104	109	11

\* .10% & over

<b>1995</b>	<b>17 years old</b>	<b>18 years old</b>	<b>19 years old</b>	<b>20 years old</b>
Total drivers involved	34	33	22	20
Number of drivers drunk	0	2	5	4

**FATAL ACCIDENTS WITH ALCOHOL INVOLVED**

<b>1995</b>	<b>17 years old</b>	<b>18 years old</b>	<b>19 years old</b>	<b>20 years old</b>
Accidents	2	2	5	7

**VICTIM CLASSIFICATION**

<b>1995</b>	<b>17 years old</b>	<b>18 years old</b>	<b>19 years old</b>	<b>20 years old</b>
Drivers	13	12	7	10
Passengers	7	4	7	6

**FATAL ACCIDENTS AND PERSONS KILLED FOR SELECTED HOLIDAY PERIODS IN NEW JERSEY**

<b>Holiday</b>			<b>Fatal accidents</b>	<b>Persons killed</b>	
Memorial Day	1991	(3)	78 Hours	8	8
	1992	(3)	78 Hours	7	7
	1993	(3)	78 Hours	10	14
	1994	(3)	78 Hours	8	12
	1995	(3)	78 Hours	6	6
Fourth of July	1991	(4)	102 Hours	14	14
	1992	(3)	78 Hours	14	16
	1993	(3)	78 Hours	4	4
	1994	(3)	78 Hours	4	4
	1995	(5)	120 Hours	14	18
Labor Day	1991	(3)	78 Hours	9	11
	1992	(3)	78 Hours	9	10
	1993	(3)	78 Hours	10	10
	1994	(3)	78 Hours	5	5
	1995	(3)	78 Hours	8	8
Thanksgiving	1991	(4)	102 Hours	8	8
	1992	(4)	102 Hours	6	7
	1993	(4)	102 Hours	13	14
	1994	(4)	102 Hours	8	8
	1995	(4)	102 Hours	4	4
Christmas	1991	(2)	54 Hours	10	10
	1992	(4)	102 Hours	11	11
	1993	(3)	78 Hours	7	9
	1994	(3)	78 Hours	3	3
	1995	(3)	78 Hours	4	4
New Years	1991-2	(2)	54 Hours	5	5
	1992-3	(4)	102 Hours	7	7
	1993-4	(3)	78 Hours	5	5
	1994-5	(3)	78 Hours	3	4
	1995-6	(3)	78 Hours	4	4

Figures in parentheses show number of full days in each holiday period. Accidents and deaths are for those days plus the last six hours of the preceding day.

**TEN YEAR EXPERIENCE**

Years	Fatal Accidents	Fatalities	Drivers	Passengers	Pedestrians	Pedalcyclists	Motorcycles*	Mopeds*	Alcohol Involvement
1986	946	1039	514	212	278	35	68	2	41%
1987	929	1023	536	240	215	32	47	1	38%
1988	966	1051	530	263	239	19	47	2	40%
1989	815	892	450	207	217	18	30	1	37.9%
1990	818	888	466	194	201	27	57	1	36.8%
1991	744	790	418	174	178	20	47	0	38.6%
1992	695	764	409	172	170	13	45	1	34.2%
1993	721	789	380	194	197	18	37	0	34.5%
1994	691	761	379	197	168	19	35	0	33.7%
1995	719	773	435	154	162	22	38	0	31.9%
<b>TOTAL</b>	<b>8044</b>	<b>8770</b>	<b>4517</b>	<b>2007</b>	<b>2025</b>	<b>223</b>	<b>451</b>	<b>8</b>	<b>36.6%</b>

\*Included in "Driver Totals"—If passenger, included in "Passenger Totals.

# NJSP FATAL ACCIDENT INVESTIGATIONS SUMMARY BY TROOP

## LEGEND

CR ..... County Road  
 SH ..... State Highway  
 mp ..... milepost

Date	Time	Station	Road	mp	Municipality	County	Contributing Circumstances
<b>TROOP A</b>							
01/20/1995	6:52 pm	Bridgeton	SH 77	4.1	Upper Deerfield Twp	Cumberland	Pedestrian Violation
02/01/1995	3:53 pm	Red Lion	CR 616	0.0	Southampton Twp	Burlington	Disregarding Stop Sign
02/04/1995	8:16 am	Tuckerton	US 9	51.6	Port Republic City	Atlantic	Inattentive Driving
02/28/1995	2:05 pm	Bridgeton	CR 540	0.0	Pittsgrove Twp	Salem	Improper Turns
03/03/1995	7:50 am	Absecon	CR 557	0.0	Buena Vista Twp	Atlantic	Inattentive Driving
03/08/1995	3:47 am	Bridgeton	CR 630	0.0	Upper Deerfield Twp	Cumberland	Inattentive Driving
03/09/1995	8:49 am	Woodbine	SH 47	19.5	Dennis Twp	Cape May	Failure to Keep Right
03/17/1995	6:40 am	Port Norris	CR 553	0.0	Lawrence Twp	Cumberland	Inattentive Driving
04/01/1995	11:50 am	Woodstown	Waterworks Rd	0.0	Quinton Twp	Salem	Drunken Driving
04/22/1995	2:18 am	Bellmawr	SH 55	45.9	Elk Twp	Gloucester	Drunken Driving
05/06/1995	6:50 pm	Red Lion	CR 532	0.0	Woodland Twp	Burlington	Drunken Driving
05/10/1995	5:00 am	Absecon	Old Landis Ave	0.0	Buena Vista Twp	Atlantic	Drunken Driving
05/20/1995	9:05 pm	Red Lion	CR 620	0.0	Shamong Twp	Burlington	Drunken Driving
05/28/1995	11:57 am	Tuckerton	US 9	58.9	Bass River Twp	Burlington	Failure to Keep Right
06/02/1995	1:00 pm	Port Norris	SH 47	32.3	Maurice River Twp	Cumberland	Inattentive Driving
06/11/1995	6:00 pm	Bridgeton	CR 607	0.0	Hopewell Twp	Cumberland	Other
06/17/1995	6:40 am	Bridgeton	Crow Pond Rd	0.0	Pittsgrove Twp	Salem	Drunken Driving
06/18/1995	10:09 am	Bridgeton	US 40	24.5	Pittsgrove Twp	Salem	Inattentive Driving
06/19/1995	7:05 pm	Bridgeton	CR 613	0.0	Pittsgrove Twp	Salem	Inattentive Driving
06/21/1995	1208 pm	Absecon	Chestnut Ave	0.0	Buena Vista Twp	Atlantic	Improper Passing
07/02/1995	6:10 am	Tuckerton	US 9	58.3	Bass River Twp	Burlington	Drunken Driving
07/25/1995	3:05 pm	Bellmawr	SH 55	51.7	Mantua Twp	Gloucester	Inattentive Driving
07/26/1995	3:56 am	Absecon	CR 540	0.0	Buena Vista Twp	Atlantic	Inattentive Driving
07/26/1995	5:08 pm	Woodbine	SH 50	1.8	Upper Twp	Cape May	On Wrong Side of Road
08/04/1995	7:17 am	Bridgeton	CR 634	0.0	Deerfield Twp	Cumberland	Disregarding Stop Sign
08/05/1995	1240 pm	Port Norris	Lummis Mill Rd	0.0	Fairfield Twp	Cumberland	Other
08/13/1995	5:00 pm	Port Norris	CR 646	0.0	Maurice River Twp	Cumberland	Inattentive Driving
09/08/1995	12:23 pm	Port Norris	SH 47	33.6	Maurice River Twp	Cumberland	Inattentive Driving
09/10/1995	2:35 am	Woodstown	CR 601	0.0	Oldsman Twp	Salem	Drunken Driving
09/28/1995	10:15 pm	Red Lion	Powell Place Rd	0.0	Tabernacle Twp	Burlington	Under the Influence of Drugs
10/02/1995	7:30 am	Absecon	CR 671	0.0	Buena Vista Twp	Atlantic	Disregarding Stop Sign
10/04/1995	7:06 pm	Bridgeton	CR 621	0.0	Hopewell Twp	Cumberland	Too Fast for Conditions
10/11/1995	5:15 pm	Bellmawr	I-295	24.0	West Deptford Twp	Gloucester	Inattentive Driving
10/17/1995	9:05 am	Red Lion	CR 648	0.0	Tabernacle Twp	Burlington	Inattentive Driving

Date	Time	Station	Road	mp	Municipality	County	Contributing Circumstances
10/22/1995	5:16 pm	Red Lion	Shenandoah La	0.0	Southampton Twp	Burlington	Pedestrian Violation
11/02/1995	10:12 am	Woodbine	CR 557	0.0	Woodbine Boro	Cape May	Disregarding Stop Sign
12/06/1995	4:30 pm	Bridgeton	CR 553	0.0	Fairfield Twp	Cumberland	Disregarding Stop Sign
12/22/1995	7:55 pm	Woodbine	CR 610	0.0	Woodbine Boro	Cape May	Pedestrian Violation

**TROOP B**

01/11/1995	2:39 am	Perryville	I-78	18.6	Clinton Twp	Hunterdon	On Wrong Side of Road
01/11/1995	7:45 pm	Washington	SH 57	7.4	Franklin Twp	Warren	Drunken Driving
01/11/1995	11:54 pm	Somerville	I-287	28.8	Bernards Twp	Somerset	Too Fast for Conditions
01/15/1995	11:45 pm	Totowa	I-280	12.5	East Orange City	Essex	Inattentive Driving
01/20/1995	6:47 pm	Sussex	CR 626	0.0	Hampton Twp	Sussex	Drunken Driving
01/31/1995	5:26 am	Totowa	I-80	56.1	Totowa Boro	Passaic	Unknown
02/04/1995	12:38 am	Totowa	I-280	6.3	Livingston Twp	Essex	Unknown
02/09/1995	5:50 am	Totowa	I-280	2.0	East Hanover Twp	Morris	Unknown
03/04/1995	4:34 pm	Somerville	I-78	55.3	Newark City	Essex	Inattentive Driving
03/08/1995	2:10 pm	Hope	CR 517	0.0	Allamuchy Twp	Warren	Disregarding Stop Sign
03/09/1995	1:50 am	Totowa	I-280	11.8	East Orange City	Essex	Too Fast for Conditions
03/09/1995	8:25 pm	Sussex	US 206	110.5	Hampton Twp	Sussex	Pedestrian Violation
03/15/1995	10:00 pm	Somerville	I-78	56.5	Newark City	Essex	Inattentive Driving
03/16/1995	1:55 pm	Netcong	I-80	41.6	Parsippany-troy Hill	Morris	Unknown
03/22/1995	8:25 am	Somerville	I-78	52.5	Union Twp	Union	Inattentive Driving
03/25/1995	5:00 pm	Sussex	US 206	119.9	Frankford Twp	Sussex	Inattentive Driving
04/08/1995	7:10 pm	Netcong	I-80	23.4	Mount Olive Twp	Morris	On Wrong Side of Road
04/09/1995	3:36 am	Sussex	CR 653	0.0	Montague Twp	Sussex	Drunken Driving
04/15/1995	6:00 am	Somerville	I-78	51.9	Union Twp	Union	Drunken Driving
04/20/1995	10:14 am	Perryville	I-78	9.9	Bethlehem Twp	Hunterdon	Other
04/28/1995	5:20 pm	Perryville	I-78	19.8	Clinton Town	Hunterdon	Inattentive Driving
05/30/1995	1:06 pm	Netcong	I-80	26.9	Mount Olive Twp	Morris	Pedestrian Violation
06/11/1995	11:59 pm	Perryville	I-78	17.6	Clinton Twp	Hunterdon	Too Fast for Conditions
06/12/1995	9:00 am	Somerville	I-287	31.2	Harding Twp	Morris	Other
06/20/1995	2:51 pm	Sussex	CR 519	0.0	Fredon Twp	Sussex	Disregarding Stop Sign
07/16/1995	1:46 am	Perryville	SH 173	7.6	Bethlehem Twp	Hunterdon	Drunken Driving
07/22/1995	3:50 am	Somerville	I-78	32.2	Bridgewater Twp	Somerset	Drunken Driving
07/23/1995	11:40 pm	Netcong	I-287	46.6	Montville Twp	Morris	Inattentive Driving
08/09/1995	8:30 am	Netcong	I-80	42.8	Parsippany-troy Hill	Morris	Unknown
09/03/1995	2:20 am	Netcong	I-80	35.1	Rockaway Twp	Morris	Drunken Driving
09/12/1995	6:52 pm	Somerville	I-78	57.0	Newark City	Essex	Drunken Driving
09/26/1995	10:00 pm	Totowa	I-80	58.9	Paterson City	Passaic	Too Fast for Conditions
10/10/1995	11:16 pm	Perryville	I-78	14.4	Union Twp	Hunterdon	Other
10/13/1995	9:25 am	Totowa	I-280	5.2	Roseland Boro	Essex	Unknown
10/19/1995	7:50 am	Totowa	I-80	65.5	Hackensack City	Bergen	Other

Date	Time	Station	Road	mp	Municipality	County	Contributing Circumstances
11/01/1995	1:28 pm	Somerville	SH 24	2.1	Hanover Twp	Morris	Inattentive Driving
11/11/1995	2:34 pm	Totowa	I-80	49.8	Fairfield Twp	Essex	On Wrong Side of Road
11/17/1995	2:45 pm	Sussex	CR 628	0.0	Wantage Twp	Sussex	Other
11/25/1995	6:48 am	Sussex	CR 650	0.0	Wantage Twp	Sussex	Exceeding Lawful Speed

#### TROOP C

01/01/1995	3:24 am	Hightstown	Dugans Grove Rd	0.0	Millstone Twp	Monmouth	Drunken Driving
02/04/1995	11:11 am	Hightstown	CR 539	0.0	Upper Freehold Twp	Monmouth	Too Fast for Conditions
04/09/1995	7:46 am	Edison	SH 440	0.1	Edison Twp	Middlesex	On Wrong Side of Road
04/30/1995	3:33 pm	Flemington	CR 579	0.0	East Amwell Twp	Hunterdon	Exceeding Lawful Speed
06/05/1995	3:11 pm	Hightstown	SH 33	21.1	Millstone Twp	Monmouth	Disregarding Traffic Light
06/11/1995	4:47 pm	Bordentown	CR 674	0.0	Hainesport Twp	Burlington	Disregarding Stop Sign
06/15/1995	1:38 am	Fort Dix	CR 545	0.0	Mansfield Twp	Burlington	Drunken Driving
06/16/1995	4:11 pm	Edison	I-287	13.3	Bridgewater Twp	Somerset	Inattentive Driving
06/23/1995	2:31 pm	Hightstown	CR 571	0.0	Roosevelt Boro	Monmouth	Too Fast for Conditions
07/30/1995	10:16 pm	Bordentown	I-295	51.5	Florence Twp	Burlington	Cutting In
08/14/1995	7:00 am	Wilburtha	I-295	64.3	Hamilton Twp	Mercer	Inattentive Driving
08/15/1995	5:44 pm	Hightstown	Red Valley Rd	0.0	Millstone Twp	Monmouth	Pedestrian Violation
08/16/1995	9:25 pm	Bordentown	US 130	53.0	Mansfield Twp	Burlington	Inattentive Driving
08/24/1995	7:50 am	Edison	I-287	8.8	Piscataway Twp	Middlesex	Improper Passing
08/31/1995	12:30 pm	Bordentown	Mansfield Rd	0.0	Mansfield Twp	Burlington	Drunken Driving
09/08/1995	8:21 pm	Hightstown	Prodelin Way	0.0	Millstone Twp	Monmouth	Drunken Driving
09/09/1995	2:03 am	Allenwood	I-195	33.4	Wall Twp	Monmouth	Inattentive Driving
11/13/1995	6:14 am	Fort Dix	CR 537	0.0	North Hanover Twp	Burlington	Failure to Keep Right
11/15/1995	3:13 am	Hightstown	CR 537	0.0	Millstone Twp	Monmouth	Inattentive Driving
12/08/1995	6:30 am	Wilburtha	I-95	5.8	Lawrence Twp	Mercer	Pedestrian Violation
12/18/1995	11:15 am	Bordentown	CR 537	0.0	Hainesport Twp	Burlington	Exceeding Lawful Speed

#### TROOP D

01/04/1995	4:40 pm	Newark	Turnpike	102.6	Elizabeth City	Union	Inattentive Driving
01/12/1995	8:45 am	New Brunswick	Turnpike	88.5	Edison Twp	Middlesex	Inattentive Driving
03/29/1995	9:21 pm	Newark	Turnpike	105.7	Newark City	Essex	Pedestrian Violation
03/31/1995	3:11 pm	New Brunswick	Turnpike	83.0	East Brunswick Twp	Middlesex	Inattentive Driving
04/08/1995	9:00 am	Newark	Turnpike	0.0	Secaucus Town	Hudson	Unknown
04/26/1995	3:33 pm	Moorestown	Turnpike	53.0	Bordentown Twp	Burlington	Inattentive Driving
04/27/1995	2:05 am	Newark	Turnpike	97.2	Linden City	Union	Driver Fell Asleep
06/05/1995	8:58 am	Moorestown	Turnpike	4.7	Carneys Point Twp	Salem	Driver Fell Asleep
06/16/1995	12:57 pm	Moorestown	Turnpike	36.2	Mount Laurel Twp	Burlington	Inattentive Driving
06/20/1995	7:23 pm	Moorestown	Turnpike	27.4	Barrington Boro	Camden	Inattentive Driving
08/27/1995	2:30 pm	Cranbury	Turnpike	71.7	Cranbury Twp	Middlesex	Inattentive Driving
09/13/1995	6:20 pm	Cranbury	Turnpike	79.3	East Brunswick Twp	Middlesex	Cutting In
10/13/1995	5:10 pm	Newark	Turnpike	104.9	Newark City	Essex	Drunken Driving

Date	Time	Station	Road	mp	Municipality	County	Contributing Circumstances
10/14/1995	1:06 pm	Cranbury	Turnpike	70.8	Cranbury Twp	Middlesex	Too Fast for Conditions
11/21/1995	6:30 am	Newark	Turnpike	112.4	Rutherford Boro	Bergen	Inattentive Driving
11/29/1995	9:35 pm	Newark	Turnpike	107.6	Newark City	Essex	Inattentive Driving
12/09/1995	8:50 am	Moorestown	Turnpike	36.6	Mount Laurel Twp	Burlington	Driver Fell Asleep
12/11/1995	8:40 pm	Cranbury	Turnpike	91.0	Woodbridge Twp	Middlesex	Exceeding Lawful Speed
12/31/1995	4:25 am	Moorestown	Turnpike	50.2	Mansfield Twp	Burlington	Following Too Close

**TROOP E**

02/07/1995	12:05 am	Bloomfield	Parkway	145.4	Irvington Town	Essex	Pedestrian Violation
02/17/1995	9:35 pm	Bloomfield	Parkway	161.4	Rochelle Park Twp	Bergen	Inattentive Driving
02/23/1995	7:21 pm	Holmdel	Parkway	100.6	Wall Twp	Monmouth	Pedestrian Violation
02/25/1995	12:37 am	Bass River	Parkway	12.7	Middle Twp	Cape May	Drunken Driving
04/14/1995	7:00 pm	Bloomfield	Parkway	149.7	Bloomfield Town	Essex	Drunken Driving
05/09/1995	1:04 pm	Holmdel	Parkway	121.9	Old Bridge Twp	Middlesex	Driver Fell Asleep
05/10/1995	10:13 am	Bloomfield	Parkway	139.1	Kenilworth Boro	Union	Other
05/20/1995	8:42 pm	Holmdel	Parkway	102.4	Tinton Falls Boro	Monmouth	Drunken Driving
05/28/1995	6:40 pm	Bass River	Parkway	9.8	Middle Twp	Cape May	Inattentive Driving
06/06/1995	7:50 pm	Bass River	Parkway	0.1	Lower Twp	Cape May	Disregarding Stop Sign
06/19/1995	8:10 am	Bloomfield	Parkway	139.1	Cranford Twp	Union	Inattentive Driving
06/19/1995	1:18 pm	Bass River	Parkway	80.6	So Toms River Boro	Ocean	Inattentive Driving
07/03/1995	4:20 am	Bloomfield	Parkway	138.8	Cranford Twp	Union	Drunken Driving
07/16/1995	5:22 pm	Bass River	Parkway	88.6	Lakewood Twp	Ocean	Inattentive Driving
08/03/1995	12:41 pm	Bloomfield	Parkway	141.5	Union Twp	Union	Other
08/05/1995	4:00 am	Bass River	Parkway	23.3	Upper Twp	Cape May	Inattentive Driving
08/06/1995	9:16 pm	Bloomfield	Parkway	146.7	East Orange City	Essex	Drunken Driving
08/13/1995	2:25 am	Bass River	Parkway	76.0	Lacey Twp	Ocean	Drunken Driving
08/14/1995	10:55 pm	Bass River	Parkway	23.0	Upper Twp	Cape May	Inattentive Driving
08/17/1995	9:14 pm	Bloomfield	Parkway	137.3	Cranford Twp	Union	Inattentive Driving
08/27/1995	2:59 am	Holmdel	Parkway	121.5	Old Bridge Twp	Middlesex	Other
09/10/1995	1:55 am	Bass River	Parkway	55.8	Bass River Twp	Burlington	Inattentive Driving
09/18/1995	3:54 pm	Holmdel	Parkway	97.4	Wall Twp	Monmouth	Inattentive Driving
10/01/1995	6:55 am	Bass River	Parkway	80.5	So Toms River Boro	Ocean	Driver Fell Asleep
10/12/1995	4:40 am	Holmdel	Parkway	125.2	Sayreville Boro	Middlesex	Disregarding Stop Sign
10/18/1995	6:15 pm	Holmdel	Parkway	109.1	Tinton Falls Boro	Monmouth	Animal in Roadway
11/02/1995	4:30 pm	Bloomfield	Parkway	140.1	Kenilworth Boro	Union	Other
11/05/1995	7:05 am	Holmdel	Parkway	93.6	Brick Twp	Ocean	Inattentive Driving
11/05/1995	6:00 pm	Bloomfield	Parkway	132.4	Woodbridge Twp	Middlesex	Pedestrian Violation
11/21/1995	2:32 pm	Bloomfield	Parkway	171.2	Montvale Boro	Bergen	Cutting In



# FATAL ACCIDENTS BY COUNTY, MUNICIPALITY, DATE, TIME AND LOCATION

## LEGEND

A/C ..... Atlantic City Expressway	NJTP ..... New Jersey Turnpike
CR ..... County Road	mp ..... mile post
GSP ..... Garden State Parkway	SH ..... State Highway

Municipality	Date	Day of Week	Time	Roadway	mp	Persons Killed
<b>ATLANTIC COUNTY</b>						
Pleasantville City	01/23/1995	Monday	5:39pm	US 9	40.4	1 driver
Port Republic City	02/04/1995	Saturday	8:16am	US 9	51.6	1 driver
Hammonton Town	02/10/1995	Friday	1:31pm	US30	31.5	1 driver
Hamilton Twp	02/17/1995	Friday	6:56am	CR 559A	0.0	1 driver
Atlantic City	02/24/1995	Friday	2:24am	Pacific Ave	0.0	1 pedestrian
Buena Vista Twp	03/03/1995	Friday	7:50am	CR 557	0.0	1 driver
Hamilton Twp	04/23/1995	Sunday	10:41am	CR 552	0.0	1 driver
Egg Harbor City	04/30/1995	Sunday	1:19pm	Wrangleboro Rd	0.0	1 driver
Hammonton Town	05/03/1995	Wednesday	10:08am	CR 559	0.0	1 passenger
Buena Vista Twp	05/10/1995	Wednesday	5:00am	Old Landis Ave	0.0	1 driver
Hammonton Town	05/13/1995	Saturday	11:17pm	SH 54	8.5	1 driver, 1 passenger
Ventnor City	06/02/1995	Friday	4:38pm	Monmouth Ave	0.0	1 driver
Atlantic City	06/15/1995	Thursday	11:06am	Illinois Ave	0.0	1 driver
Hamilton Twp	06/17/1995	Saturday	1:56am	CR 559	0.0	1 driver
Buena Vista Twp	06/21/1995	Wednesday	12:08pm	Chestnut Ave	0.0	1 driver
Hamilton Twp	07/01/1995	Saturday	7:40pm	CR 552	0.0	1 passenger
Galloway Twp	07/01/1995	Saturday	11:28pm	US 30	45.3	1 pedestrian
Egg Harbor Twp	07/09/1995	Sunday	2:54am	CR 662	0.0	1 driver
Egg Harbor City	07/12/1995	Wednesday	5:45pm	US 9	45.3	1 driver
Hamilton Twp	07/19/1995	Wednesday	3:42am	SH 50	21.2	1 passenger
Egg Harbor Twp	07/23/1995	Sunday	9:47am	CR 575	0.0	1 driver
Buena Vista Twp	07/26/1995	Wednesday	3:56am	CR 540	0.0	1 driver
Egg Harbor City	08/11/1995	Friday	11:49pm	US 30	36.0	1 pedestrian
Egg Harbor City	08/19/1995	Saturday	9:57pm	US 30	17.7	1 pedestrian
Hamilton Twp	08/20/1995	Sunday	12M	CR 623	0.0	1 driver
Galloway Twp	08/25/1995	Friday	6:22am	US 9	47.5	1 driver
Ventnor City	08/26/1995	Saturday	2:36pm	Atlantic Ave	0.0	1 pedestrian
Hamilton Twp	09/01/1995	Friday	11:03pm	US 40	49.8	1 driver
Galloway Twp	09/05/1995	Tuesday	1:03pm	US 9	45.5	1 driver
Hamilton Twp	09/12/1995	Tuesday	10:01am	US 322	45.3	1 passenger
Hamilton Twp	09/13/1995	Wednesday	9:17am	US 40	40.4	1 passenger
Hamilton Twp	09/23/1995	Saturday	10:01am	CR 559	0.0	1 driver
Buena Vista Twp	10/02/1995	Monday	7:30am	CR 671	0.0	1 driver
Hamilton Twp	10/11/1995	Wednesday	1:58pm	SH 50	22.3	1 driver
Hamilton Twp	10/28/1995	Saturday	9:42pm	US 322	52.5	1 driver
Somers Point City	11/03/1995	Friday	8:02pm	US 9	33.4	1 pedestrian
Hammonton Town	11/04/1995	Saturday	9:12pm	US 206	5.7	1 driver
Hamilton Twp	12/26/1995	Tuesday	9:03pm	US 40	45.1	1 passenger
Hamilton Twp	12/28/1995	Thursday	3:37pm	US 322	50.0	1 driver

Municipality	Date	Day of Week	Time	Roadway	mp	Persons Killed
<b>BERGEN COUNTY</b>						
Upr. Saddle Rvr Boro	01/05/1995	Thursday	1:24pm	Carlough Rd	0.0	1 pedestrian
Glen Rock Boro	01/11/1995	Wednesday	7:52am	Garret Pl	0.0	1 passenger
Edgewater Boro	01/12/1995	Thursday	2:45am	River Rd	0.0	1 passenger
Ramsey Boro	01/22/1995	Sunday	3:47am	No Franklin Tpk	0.0	1 pedestrian
Paramus Boro	01/27/1995	Friday	7:49am	SH 17	16.2	1 driver
Fort Lee Boro	01/30/1995	Monday	9:15am	I-95	0.0	1 driver
Oradell Boro	01/30/1995	Monday	2:37pm	Merritt Dr	0.0	1 driver
Demarest Boro	02/01/1995	Wednesday	10:21am	Hardenburgh Ave	0.0	1 driver, 1 passenger
Moonachie Boro	02/07/1995	Tuesday	7:32pm	CR 36	0.0	1 pedestrian
Rochelle Park Twp	02/17/1995	Friday	9:35pm	Parkway	161.4	1 pedestrian
Fort Lee Boro	02/23/1995	Thursday	7:05pm	Hudson Terr	0.0	1 pedestrian
Fort Lee Boro	02/26/1995	Sunday	10:32pm	US 46	0.0	1 driver
Paramus Boro	02/27/1995	Monday	9:08pm	SH 17	12.3	1 pedestrian
Franklin Lakes Boro	03/08/1995	Wednesday	11:45pm	SH 208	8.6	1 driver
Teaneck Twp	03/12/1995	Sunday	3:10pm	SH 4	7.7	1 driver
Fort Lee Boro	03/13/1995	Monday	6:40pm	SH 67	1.5	1 pedestrian
Teaneck Twp	03/18/1995	Saturday	11:21pm	W Englewood Ave	0.0	1 driver
Hohokus Boro	04/04/1995	Tuesday	12:15am	No Franklin Tpk	0.0	1 driver
Fort Lee Boro	04/13/1995	Thursday	11:07pm	SH 67	1.1	1 pedestrian
Alpine Boro	04/21/1995	Friday	5:53pm	PIP	0.0	1 passenger
Rutherford Boro	05/24/1995	Wednesday	1:39am	SH 3	4.9	1 driver
Paramus Boro	05/26/1995	Friday	11:05pm	SH 4	4.0	1 pedestrian
Cresskill Boro	05/27/1995	Saturday	11:23am	Truman Dr	0.0	1 driver
Ramsey Boro	05/27/1995	Saturday	11:53pm	SH 17	24.3	1 pedestrian
Waldwick Boro	06/16/1995	Friday	12:23am	SH 17	19.4	1 driver
Garfield City	07/16/1995	Sunday	6:34pm	CR 42	0.0	1 driver
Ridgefield Boro	07/26/1995	Wednesday	9:17pm	CR 31	0.0	1 passenger
Glen Rock Boro	07/30/1995	Sunday	4:38am	SH 208	3.5	1 driver
Teaneck Twp	08/05/1995	Saturday	10:35pm	Queen Anne Rd	0.0	1 driver
Bergenfield Boro	08/07/1995	Monday	7:38am	CR 503	0.0	1 pedestrian
Fort Lee Boro	08/09/1995	Wednesday	10:40pm	SH 5	2.1	2 passengers
Palisades Park Boro	08/12/1995	Saturday	6:08am	Bergen Blvd	0.0	1 driver
Paramus Boro	08/15/1995	Tuesday	4:16pm	Oradell Ave	0.0	1 pedestrian
Hackensack City	09/04/1995	Monday	4:32pm	CR 55	0.0	1 driver
Paramus Boro	09/07/1995	Thursday	2:09pm	CR 111	0.0	1 passenger
North Arlington Boro	09/09/1995	Saturday	10:05pm	CR 11	0.0	1 driver
Tenafly Boro	09/24/1995	Sunday	4:49pm	SH 9w	4.5	2 drivers, 3 passengers
Englewood City	10/02/1995	Monday	3:19pm	CR 501	0.0	1 driver
Alpine Boro	10/05/1995	Thursday	9:16pm	PIP	7.7	1 driver
New Milford Boro	10/10/1995	Tuesday	1:00pm	CR 68	0.0	1 passenger
Hackensack City	10/14/1995	Saturday	7:13pm	Prospect Ave	0.0	1 pedestrian
Hackensack City	10/19/1995	Thursday	7:50am	I-80	65.5	1 driver
Englewood Cliff Boro	11/01/1995	Wednesday	5:11am	SH 9w	1.7	1 driver
Tenafly Boro	11/03/1995	Friday	11:19pm	CR 505	0.0	1 passenger
Ridgewood Twp	11/06/1995	Monday	8:14am	CR 6	0.0	1 pedestrian
Hasbrouch Hgts Boro	11/07/1995	Tuesday	6:44pm	CR 55	0.0	1 pedestrian
Saddle River Boro	11/10/1995	Friday	11:35am	CR 90	0.0	1 driver, 1 passenger
Englewood City	11/15/1995	Wednesday	7:36pm	Washington Pl	0.0	1 driver
Rutherford Boro	11/15/1995	Wednesday	9:26pm	No Service Rd	0.0	1 pedalcyclist
Rutherford Boro	11/21/1995	Tuesday	6:30am	Turnpike	112.4	1 driver
Montvale Boro	11/21/1995	Tuesday	2:32pm	Parkway	171.2	1 driver
Glen Rock Boro	12/04/1995	Monday	10:12pm	CR 77	0.0	1 pedestrian
Palisades Park Boro	12/08/1995	Friday	6:27pm	US 1	63.0	1 pedestrian
Hackensack City	12/09/1995	Saturday	7:18am	Summit Ave	0.0	1 driver

Municipality	Date	Day of Week	Time	Roadway	mp	Persons Killed
Wallington Boro	12/16/1995	Saturday	3:17am	Paterson Ave	0.0	1 driver
Maywood Boro	12/28/1995	Thursday	7:55am	Maywood Ave	0.0	1 pedestrian
Oakland Boro	12/28/1995	Thursday	11:39pm	Skyline Dr	0.0	1 driver
BURLINGTON COUNTY						
Willingboro Twp	01/06/1995	Friday	1:12pm	US 130	42.0	1 driver
Southampton Twp	02/01/1995	Wednesday	3:53pm	CR 616	0.0	1 driver
Moorestown Twp	02/02/1995	Thursday	11:40pm	CR 603	0.0	1 driver
Burlington Twp	02/06/1995	Monday	9:17am	US 130	44.8	1 driver
Willingboro Twp	02/27/1995	Monday	11:15am	US 130	41.0	1 driver
Willingboro Twp	03/05/1995	Sunday	5:28pm	Garland Ln	0.0	1 driver
Mount Laurel Twp	03/14/1995	Tuesday	12:27pm	CR 616	0.0	1 driver
Maple Shade Twp	03/21/1995	Tuesday	2:47pm	SH 73	31.1	1 driver
Burlington City	04/19/1995	Wednesday	5:46pm	US 130	46.4	1 driver
Bordentown Twp	04/26/1995	Wednesday	3:33pm	Turnpike	53.0	1 passenger
Woodland Twp	05/06/1995	Saturday	6:50pm	CR 532	0.0	1 driver
Florence Twp	05/16/1995	Tuesday	9:02am	US 130	49.7	1 driver
Shamong Twp	05/20/1995	Saturday	9:05pm	CR 620	0.0	1 pedestrian
Bass River Twp	05/28/1995	Sunday	11:57am	US 9	58.9	1 driver
Pemberton Twp	06/05/1995	Monday	9:41pm	CR 530	0.0	1 passenger
Hainesport Twp	06/11/1995	Sunday	4:47pm	CR 674	0.0	1 passenger
Mansfield Twp	06/15/1995	Thursday	1:38am	CR 545	0.0	1 driver
Mount Laurel Twp	06/16/1995	Friday	12:57pm	Turnpike	36.2	1 driver
Delran Twp	07/01/1995	Saturday	9:23pm	US 130	40.0	1 driver
Bass River Twp	07/02/1995	Sunday	6:10am	US 9	58.3	1 pedestrian
Florence Twp	07/30/1995	Sunday	10:16pm	I-295	51.5	2 passengers
Eastampton Twp	08/06/1995	Sunday	11:30am	US 206	24.8	1 passenger
Cinnaminson Twp	08/10/1995	Thursday	12:51am	SH 73	31.8	1 pedalcyclist
Mount Laurel Twp	08/10/1995	Thursday	7:41am	CR 686	0.0	1 passenger
Mansfield Twp	08/16/1995	Wednesday	9:25pm	US 130	53.0	1 driver
Mansfield Twp	08/31/1995	Thursday	12:30pm	Mansfield Rd	0.0	1 passenger
Delran Twp	09/03/1995	Sunday	3:32pm	US 130	39.1	1 pedestrian
Bass River Twp	09/10/1995	Sunday	1:55am	Parkway	55.8	1 driver
Moorestown Twp	09/13/1995	Wednesday	2:54pm	CR 686	0.0	1 driver
Bordentown Twp	09/20/1995	Wednesday	2:16pm	Rising Sun Square Rd	0.0	1 driver
Bordentown Twp	09/22/1995	Friday	5:15pm	US 130	53.5	1 passenger
Pemberton Twp	09/28/1995	Thursday	7:36pm	SH 70	28.0	1 pedestrian
Tabernacle Twp	09/28/1995	Thursday	10:15pm	Powell Place Rd	0.0	1 driver
Springfield Twp	10/01/1995	Sunday	5:05pm	CR 669	0.0	1 passenger
Moorestown Twp	10/14/1995	Saturday	9:50am	E Main St	0.0	1 driver
Tabernacle Twp	10/17/1995	Tuesday	9:05am	CR 648	0.0	1 driver
Evesham Twp	10/18/1995	Wednesday	2:27pm	CR 619	0.0	1 passenger
Southampton Twp	10/22/1995	Sunday	5:16pm	Shenandoah La	0.0	1 pedestrian
Pemberton Twp	10/22/1995	Sunday	6:25pm	CR 530	0.0	2 drivers
Bordentown Twp	10/25/1995	Wednesday	1:45am	US 206	36.6	1 driver
Westampton Twp	10/26/1995	Thursday	2:15am	CR 639	0.0	1 driver
Cinnaminson Twp	11/05/1995	Sunday	5:11pm	Brigham Ct	0.0	1 pedestrian
Maple Shade Twp	11/06/1995	Monday	2:47am	SH 73	30.1	1 driver
North Hanover Twp	11/13/1995	Monday	6:14am	CR 537	0.0	1 driver
Bordentown Twp	11/19/1995	Sunday	8:10pm	US 130	56.4	1 driver
Evesham Twp	12/06/1995	Wednesday	9:45pm	Sycamore Ave	0.0	1 driver, 1 passenger
Mount Laurel Twp	12/09/1995	Saturday	8:50am	Turnpike	36.6	1 driver
Willingboro Twp	12/09/1995	Saturday	8:38pm	US 130	43.4	1 driver
Pemberton Twp	12/16/1995	Saturday	2:46am	SH 70	26.5	1 driver
Hainesport Twp	12/18/1995	Monday	11:15am	CR 537	0.0	1 passenger
Medford Twp	12/26/1995	Tuesday	2:48pm	CR 541	0.0	1 passenger

Municipality	Date	Day of Week	Time	Roadway	mp	Persons Killed
Mansfield Twp	12/31/1995	Sunday	4:25am	Turnpike	50.2	1 passenger
<b>CAMDEN COUNTY</b>						
Gloucester Twp	01/07/1995	Saturday	10:17am	CR 705	0.0	1 passenger
Winslow Twp	01/09/1995	Monday	8:52am	CR 689	0.0	1 driver
Cherry Hill Twp	01/11/1995	Wednesday	9:11am	So Mansfield Blvd	0.0	1 driver
Waterford Twp	03/05/1995	Sunday	1:13am	US 30	19.9	1 pedestrian
Pennsauken Twp	03/11/1995	Saturday	2:49pm	CR 612	0.0	1 passenger
Cherry Hill Twp	04/01/1995	Saturday	4:00am	SH 70	2.6	1 driver
Gloucester Twp	04/05/1995	Wednesday	12:01pm	CR 534	0.0	1 passenger
Voorhees Twp	04/24/1995	Monday	3:44pm	SH 73	20.5	1 pedestrian
Berlin Boro	04/27/1995	Thursday	12:56pm	US 30	15.7	1 driver
Haddon Twp	05/03/1995	Wednesday	10:16pm	US 130	28.7	1 pedestrian
Clementon Boro	05/08/1995	Monday	2:10am	US 30	14.2	1 driver
Berlin Boro	05/09/1995	Tuesday	4:19pm	US 30	17.2	1 pedestrian
Winslow Twp	05/09/1995	Tuesday	11:37pm	CR 536 Spur	0.0	1 driver,1 passenger
Cherry Hill Twp	05/21/1995	Sunday	8:59pm	SH 70	3.6	1 driver,1 passenger
Gloucester Twp	05/22/1995	Monday	3:13pm	SH 168	3.2	1 driver
Winslow Twp	06/10/1995	Saturday	9:56pm	SH 73	10.5	1 pedalcyclist
Barrington Boro	06/20/1995	Tuesday	7:23pm	Turnpike	27.4	1 driver
Chesilhurst Boro	07/05/1995	Wednesday	9:32pm	US 30	22.5	1 pedestrian
Pennsauken Twp	07/12/1995	Wednesday	1:57pm	CR 601	0.0	1 pedestrian
Pennsauken Twp	07/20/1995	Thursday	8:24pm	Greenbriar Rd	0.0	1 driver
Gloucester Twp	07/21/1995	Friday	6:23am	Sicklerville Rd	0.0	1 driver
Waterford Twp	07/22/1995	Saturday	5:18pm	CR 534	0.0	1 driver
Cherry Hill Twp	07/29/1995	Saturday	5:09am	CR 673	0.0	1 driver
Pennsauken Twp	07/29/1995	Saturday	12:39pm	US 130	34.1	1 driver
Camden City	08/20/1995	Sunday	8:28pm	Thorn St	0.0	1 driver
Pennsauken Twp	08/25/1995	Friday	6:33pm	SH 70	0.1	1 driver
Camden City	09/22/1995	Friday	12:30pm	US 30	2.5	1 driver
Haddon Twp	09/27/1995	Wednesday	9:57pm	US 130	27.6	1 pedestrian
Winslow Twp	10/06/1995	Friday	11:09am	SH 73	7.2	1 passenger
Somerdale Boro	10/14/1995	Saturday	10:55am	CR 669	0.0	1 driver
Pennsauken Twp	10/16/1995	Monday	8:07pm	Maple Ave	0.0	1 driver
Winslow Twp	10/19/1995	Thursday	11:48pm	SH 73	8.3	1 driver
Oaklyn Boro	10/28/1995	Saturday	7:31pm	US 30	5.3	1 pedestrian
Mount Ephraim Boro	10/31/1995	Tuesday	10:25am	SH 168	8.4	1 driver
Cherry Hill Twp	11/15/1995	Wednesday	10:22am	Church Rd	0.0	1 driver
Mount Ephraim Boro	12/06/1995	Wednesday	7:26pm	SH 168	7.7	1 pedestrian
Camden City	12/22/1995	Friday	5:14am	SH 130	28.1	1 pedestrian
<b>CAPE MAY COUNTY</b>						
Middle Twp	02/25/1995	Saturday	12:37am	Parkway	12.7	1 driver
Dennis Twp	03/09/1995	Thursday	8:49am	SH 47	19.5	1 driver
North Wildwood City	04/26/1995	Wednesday	7:55pm	SH 147	4.1	1 driver
Middle Twp	05/01/1995	Monday	8:03pm	CR 643	0.0	1 driver
Middle Twp	05/28/1995	Sunday	6:40pm	Parkway	9.8	1 passenger
Lower Twp	06/06/1995	Tuesday	7:50pm	Parkway	0.1	1 passenger
Lower Twp	06/08/1995	Thursday	5:24pm	CR 621	0.0	1 driver
Ocean City	07/22/1995	Saturday	10:40pm	SH 52	1.0	1 driver
Upper Twp	07/26/1995	Wednesday	5:08pm	SH 50	1.8	1 driver
Upper Twp	08/05/1995	Saturday	4:00am	Parkway	23.3	1 passenger
Ocean City	08/09/1995	Wednesday	10:49pm	18th St	0.0	1 driver
Upper Twp	08/14/1995	Monday	10:55pm	Parkway	23.0	1 driver
Middle Twp	09/29/1995	Friday	9:38pm	US 9	7.8	1 pedestrian
Middle Twp	10/28/1995	Saturday	9:21pm	W Main St	0.0	1 pedestrian
Woodbine Boro	11/02/1995	Thursday	10:12am	CR 557	0.0	1 driver

Municipality	Date	Day of Week	Time	Roadway	mp	Persons Killed
Woodbine Boro	12/22/1995	Friday	7:55pm	CR 610	0.0	1 pedestrian
<b>CUMBERLAND COUNTY</b>						
Vineland City	01/16/1995	Monday	10:35pm	CR 540	0.0	1 passenger
Upper Deerfield Twp	01/20/1995	Friday	6:52pm	SH 77	4.1	1 pedestrian
Vineland City	01/29/1995	Sunday	9:44pm	E. Chestnut Ave	0.0	1 pedestrian
Upper Deerfield Twp	03/08/1995	Wednesday	3:47am	CR 630	0.0	1 driver
Vineland City	03/16/1995	Thursday	11:35am	CR 655	0.0	1 driver
Lawrence Twp	03/17/1995	Friday	6:40am	CR 553	0.0	1 driver
Vineland City	04/05/1995	Wednesday	2:13pm	SH 47	48.2	1 pedestrian
Vineland City	05/25/1995	Thursday	10:24am	E Landis Ave	0.0	1 pedestrian
Maurice River Twp	06/02/1995	Friday	1:00pm	SH 47	32.3	1 passenger
Hopewell Twp	06/11/1995	Sunday	6:00pm	CR 607	0.0	1 driver
Vineland City	06/23/1995	Friday	10:39am	Landis Ave	0.0	1 driver
Vineland City	06/27/1995	Tuesday	1:21am	Maurice River Pkwy	0.0	1 passenger
Millville City	07/01/1995	Saturday	6:21am	SH 49	39.0	1 driver
Millville City	07/10/1995	Monday	9:33am	SH 47	41.4	1 pedestrian
Vineland City	07/24/1995	Monday	9:13am	SH 47	49.2	1 driver
Deerfield Twp	08/04/1995	Friday	7:17am	CR 634	0.0	1 driver
Fairfield Twp	08/05/1995	Saturday	12:40pm	Lummis Mill Rd	0.0	1 passenger
Millville City	08/05/1995	Saturday	4:54pm	CR 698	0.0	1 driver
Bridgeton City	08/13/1995	Sunday	5:00am	Fayette St	0.0	1 driver
Maurice River Twp	08/13/1995	Sunday	5:00pm	CR 646	0.0	1 driver
Vineland City	08/25/1995	Friday	6:27pm	CR 628	0.0	1 driver
Maurice River Twp	09/08/1995	Friday	12:23pm	SH 47	33.6	1 passenger
Hopewell Twp	10/04/1995	Wednesday	7:06pm	CR 621	0.0	1 driver
Vineland City	10/10/1995	Tuesday	12:04pm	Northwest Blvd	0.0	1 driver
Vineland City	11/06/1995	Monday	4:42pm	CR 555	0.0	1 passenger
Vineland City	11/13/1995	Monday	6:05pm	East Ave	0.0	1 driver
Millville City	11/30/1995	Thursday	6:17am	Riverside Dr	0.0	1 driver
Fairfield Twp	12/06/1995	Wednesday	4:30pm	CR 553	0.0	1 driver
<b>ESSEX COUNTY</b>						
Millburn Twp	01/05/1995	Thursday	2:35pm	Millburn Ave	0.0	1 driver
West Orange Town	01/09/1995	Monday	12:45pm	Prospect Ave	0.0	1 driver
East Orange City	01/15/1995	Sunday	11:45pm	I-280	12.5	1 driver
Newark City	01/21/1995	Saturday	5:48pm	W Kinney St	0.0	1 pedestrian
Newark City	01/26/1995	Thursday	2:14am	Bergen St	0.0	1 driver
Newark City	01/26/1995	Thursday	11:10am	Bergen St	0.0	1 pedestrian
Newark City	01/29/1995	Sunday	11:40pm	Irvine Turner Blvd	0.0	1 driver
Newark City	02/02/1995	Thursday	8:24pm	Bergen St	0.0	1 passenger
Livingston Twp	02/04/1995	Saturday	12:38am	I-280	6.3	1 driver
Irvington Town	02/07/1995	Tuesday	12:05am	Parkway	145.4	1 pedestrian
Newark City	02/11/1995	Saturday	4:02am	SH 21	2.1	1 pedestrian
Newark City	02/13/1995	Monday	7:35pm	Frelinghuysen Ave	0.0	1 pedestrian
Newark City	02/16/1995	Thursday	10:37pm	Market St	0.0	1 pedestrian
Belleville Town	02/20/1995	Monday	11:50pm	CR 645	0.0	1 driver
Newark City	03/04/1995	Saturday	4:34pm	I-78	55.3	1 driver
Bloomfield Town	03/07/1995	Tuesday	9:14am	Watsessing Ave	0.0	1 driver
East Orange City	03/09/1995	Thursday	1:50am	I-280	11.8	1 driver
Newark City	03/11/1995	Saturday	2:00am	Irvine Turner Blvd	0.0	1 pedestrian
Newark City	03/15/1995	Wednesday	10:00pm	I-78	56.5	1 driver
Newark City	03/19/1995	Sunday	12:30am	US 1	77.0	1 driver
Newark City	03/25/1995	Saturday	3:49pm	SH 21	0.2	1 driver
Newark City	03/29/1995	Wednesday	9:21pm	Turnpike	105.7	1 pedestrian
Newark City	04/11/1995	Tuesday	5:15pm	CR 510	0.0	1 driver
Newark City	04/12/1995	Wednesday	8:05am	SH 21	3.8	1 passenger

Municipality	Date	Day of Week	Time	Roadway	mp	Persons Killed
Livingston Twp	04/13/1995	Thursday	6:04am	CR 510	0.0	1 driver
Bloomfield Town	04/14/1995	Friday	7:00pm	Parkway	149.7	1 passenger
Bloomfield Town	04/17/1995	Monday	4:59pm	Arlington Ave	0.0	1 driver
Newark City	04/18/1995	Tuesday	9:50pm	SH 21	1.4	1 pedestrian
Newark City	04/21/1995	Friday	3:08am	Raymond Ave	0.0	1 driver
East Orange City	04/23/1995	Sunday	2:46am	Elmwood Ave	0.0	1 driver, 1 pedestrian
Newark City	04/23/1995	Sunday	3:12am	CR 508	0.0	1 pedestrian
Newark City	05/06/1995	Saturday	9:45pm	Chancellor Ave	0.0	1 pedestrian
Belleville Town	05/24/1995	Wednesday	8:48pm	SH 7	7.5	1 pedestrian
Newark City	06/06/1995	Tuesday	1:00pm	Hudson St	0.0	1 pedestrian
Newark City	06/09/1995	Friday	12:05pm	Hawthorne Ave	0.0	1 passenger
Newark City	06/28/1995	Wednesday	8:50am	US 1	49.4	1 driver
Newark City	07/02/1995	Sunday	4:26am	Herbert Pl	0.0	1 driver
Newark City	07/14/1995	Friday	8:25pm	Sanford Ave	0.0	1 passenger
Irvington Town	07/27/1995	Thursday	1:06am	CR 665	0.0	1 driver
Verona Boro	08/06/1995	Sunday	10:58am	CR 577	0.0	1 driver
East Orange City	08/06/1995	Sunday	9:16pm	Parkway	146.7	1 driver
Nutley Town	08/10/1995	Thursday	2:16pm	E. Passaic St	0.0	1 driver
Newark City	08/11/1995	Friday	4:30am	W Park Dr	0.0	1 driver, 1 passenger
Irvington Town	08/22/1995	Tuesday	8:46am	Grove St	0.0	1 pedestrian
Newark City	08/26/1995	Saturday	12:39am	CR 510	0.0	1 driver
Livingston Twp	08/30/1995	Wednesday	3:18pm	CR 510	0.0	1 driver
Newark City	09/07/1995	Thursday	11:14pm	Varsity Rd	0.0	1 driver
Newark City	09/12/1995	Tuesday	6:52pm	I-78	57.0	1 pedestrian
South Orange Village	09/13/1995	Wednesday	9:55am	CR 510	0.0	1 driver
Newark City	09/15/1995	Friday	8:00pm	Clifton Ave	0.0	1 pedalcyclist
Newark City	09/23/1995	Saturday	4:13am	SH 21	1.7	1 driver
Irvington Town	09/23/1995	Saturday	11:48pm	CR 603	0.0	1 pedestrian
West Orange Town	09/30/1995	Saturday	12:05am	CR 636	0.0	1 passenger
North Caldwell Boro	10/09/1995	Monday	6:54am	Hamilton Dr. East	0.0	1 passenger
South Orange Village	10/13/1995	Friday	2:11am	CR 638	0.0	1 driver
Roseland Boro	10/13/1995	Friday	9:25am	I-280	5.2	1 driver
Newark City	10/13/1995	Friday	5:10pm	Turnpike	104.9	1 driver
Orange City	10/13/1995	Friday	6:55pm	Washington St	0.0	1 pedestrian
West Orange Town	10/15/1995	Sunday	9:09pm	SH 10	23.5	1 passenger
Newark City	10/19/1995	Thursday	9:55am	CR 510	0.0	1 driver
East Orange City	10/22/1995	Sunday	12:28am	Dodd St	0.0	1 driver
West Orange Town	11/02/1995	Thursday	9:43am	CR 677	0.0	1 driver
Cedar Grove Twp	11/07/1995	Tuesday	6:04pm	SH 23	3.7	1 driver
Nutley Town	11/08/1995	Wednesday	9:02pm	CR 648	0.0	1 pedestrian
Fairfield Twp	11/11/1995	Saturday	2:34pm	I-80	49.8	2 drivers
Millburn Twp	11/14/1995	Tuesday	10:45am	Brookside Dr	0.0	1 passenger
East Orange City	11/20/1995	Monday	12:06pm	Freeway Drive East	0.0	1 driver, 1 passenger
Newark City	11/29/1995	Wednesday	9:35pm	Turnpike	107.6	1 driver
Newark City	11/30/1995	Thursday	4:14pm	Howard St	0.0	1 pedestrian
Maplewood Twp	12/13/1995	Wednesday	2:50pm	SH 124	14.5	1 driver
East Orange City	12/21/1995	Thursday	8:00pm	Washington St	0.0	1 passenger
Montclair Town	12/22/1995	Friday	10:07pm	Grove St	0.0	1 pedestrian
Livingston Twp	12/28/1995	Thursday	8:23am	So Orange Ave	0.0	1 driver

#### GLOUCESTER COUNTY

Franklin Twp	01/03/1995	Tuesday	6:33pm	SH 40	24.5	1 driver
Woodbury City	01/03/1995	Tuesday	8:18pm	SH 45	25.0	1 pedestrian
Washington Twp	01/09/1995	Monday	8:12pm	CR 689	0.0	1 driver
West Deptford Twp	01/13/1995	Friday	7:55pm	SH 45	23.4	1 pedestrian
Monroe Twp	01/19/1995	Thursday	7:04pm	US 322	26.7	1 driver

Municipality	Date	Day of Week	Time	Roadway	mp	Persons Killed
Deptford Twp	03/21/1995	Tuesday	10:46pm	SH 47	71.7	1 pedalcyclist
Monroe Twp	03/24/1995	Friday	1:10pm	SH 42	1.1	1 driver
Mantua Twp	03/27/1995	Monday	4:48pm	SH 45	21.4	1 driver
Elk Twp	04/22/1995	Saturday	2:18am	SH 55	45.9	2 pedestrians
Monroe Twp	05/04/1995	Thursday	12:31am	CR 659	0.0	1 driver
Monroe Twp	05/18/1995	Thursday	3:16pm	US 322	24.8	1 driver
Elk Twp	05/20/1995	Saturday	8:02pm	CR 538	0.0	1 passenger
Washington Twp	05/25/1995	Thursday	8:20pm	CR 639	0.0	1 passenger
Woodbury City	06/08/1995	Thursday	3:30pm	CR 553	0.0	1 driver
Franklin Twp	06/24/1995	Saturday	5:02pm	CR 553	0.0	1 driver
East Greenwich Twp	07/03/1995	Monday	9:49pm	CR 673	0.0	1 driver
Logan Twp	07/11/1995	Tuesday	3:10pm	US 322	2.5	1 driver
Mantua Twp	07/25/1995	Tuesday	3:05pm	SH 55	51.7	1 driver
Monroe Twp	08/04/1995	Friday	5:45pm	SH 42	2.2	1 pedestrian
Washington Twp	08/26/1995	Saturday	1:35am	SH 42	3.6	1 driver
Franklin Twp	08/27/1995	Sunday	1:32am	SH 40	30.4	1 driver, 1 passenger
Harrison Twp	08/31/1995	Thursday	11:18am	US 322	10.4	1 pedestrian
Franklin Twp	09/26/1995	Tuesday	12:50am	CR 555	0.0	1 passenger
Deptford Twp	10/06/1995	Friday	8:06pm	SH 47	73.0	1 driver
West Deptford Twp	10/11/1995	Wednesday	5:15pm	I-295	24.0	1 driver
South Harrison Twp	10/28/1995	Saturday	2:48pm	SH 45	13.5	1 driver
West Deptford Twp	10/31/1995	Tuesday	8:25am	CR 644	0.0	1 driver
Monroe Twp	11/14/1995	Tuesday	7:54am	US 322	20.9	1 driver
Franklin Twp	11/17/1995	Friday	2:34am	CR 557	0.0	1 driver, 3 passengers
Deptford Twp	11/28/1995	Tuesday	10:32pm	SH 47	68.6	1 driver
Monroe Twp	12/13/1995	Wednesday	19:09pm	US 322	30.9	1 driver
Deptford Twp	12/29/1995	Friday	10:45pm	Fox Run Rd	0.0	1 driver

#### HUDSON COUNTY

Kearny Town	02/19/1995	Sunday	12:32am	Harrison Ave	0.0	1 pedestrian
North Bergen Twp	02/24/1995	Friday	1:44pm	US 1	57.0	1 driver
Jersey City	03/18/1995	Saturday	2:05am	Kennedy Blvd	0.0	1 pedestrian
Jersey City	03/18/1995	Saturday	5:27pm	Bergen Ave	0.0	1 pedalcyclist
Secaucus Town	04/08/1995	Saturday	9:00am	Turnpike	0.0	1 passenger
Kearny Town	04/21/1995	Friday	11:16am	SH 7	0.0	1 passenger
North Bergen Twp	04/28/1995	Friday	9:17am	US 1	59.0	1 driver
Harrison Town	05/09/1995	Tuesday	3:45pm	Frank E Rodgers Blvd	0.0	1 pedestrian
Weehawken Twp	05/28/1995	Sunday	3:53am	Hackensack Plank Rd	0.0	1 driver
Weehawken Twp	06/03/1995	Saturday	8:33am	Hackensack Plank Rd	0.0	1 pedestrian
North Bergen Twp	06/09/1995	Friday	11:17pm	West Side Ave	0.0	1 driver
Jersey City	06/11/1995	Sunday	11:10pm	SH 185	0.1	1 driver
North Bergen Twp	06/22/1995	Thursday	6:04am	US 1	59.8	1 driver
Jersey City	08/05/1995	Saturday	10:12pm	Virginia Ave	0.0	1 pedestrian
Bayonne City	08/22/1995	Tuesday	8:17pm	Kennedy Blvd	0.0	1 pedestrian
Jersey City	08/24/1995	Thursday	1:45pm	Union St	0.0	1 pedestrian
Jersey City	08/26/1995	Saturday	4:30pm	Union St	0.0	1 pedestrian
North Bergen Twp	09/03/1995	Sunday	1:55am	US 1	57.4	1 driver
Bayonne City	09/14/1995	Thursday	6:31am	SH 169	0.8	1 driver
Jersey City	09/17/1995	Sunday	7:30am	SH 139	0.2	1 driver
Jersey City	09/20/1995	Wednesday	11:07am	Marin Blvd	0.0	1 pedestrian
North Bergen Twp	09/21/1995	Thursday	5:28pm	SH 3	10.5	1 pedestrian
Secaucus Town	10/07/1995	Saturday	1:32am	SH 3	9.1	1 driver
Jersey City	10/19/1995	Thursday	10:22pm	Jersey Ave	0.0	1 pedestrian
Jersey City	11/22/1995	Wednesday	5:53am	US 1	54.6	1 pedestrian
North Bergen Twp	12/05/1995	Tuesday	6:50pm	US 1	92.3	1 driver
Jersey City	12/13/1995	Wednesday	8:00am	West Side Ave	0.0	1 pedestrian

Municipality	Date	Day of Week	Time	Roadway	mp	Persons Killed
<b>HUNTERDON COUNTY</b>						
Clinton Twp	01/11/1995	Wednesday	2:39am	I-78	18.6	1 driver
West Amwell Twp	01/25/1995	Wednesday	12:36pm	SH 31	13.9	1 driver, 1 passenger
Bethlehem Twp	04/20/1995	Thursday	10:14am	I-78	9.9	1 driver
Clinton Town	04/28/1995	Friday	5:20pm	I-78	19.8	2 passengers
East Amwell Twp	04/30/1995	Sunday	3:33pm	CR 579	0.0	1 driver
Clinton Twp	06/01/1995	Thursday	6:54am	SH 31	29.9	1 passenger
Clinton Twp	06/11/1995	Sunday	11:59pm	I-78	17.6	1 driver
Clinton Town	06/12/1995	Monday	12:19am	SH 31	33.0	1 driver, 2 passengers
Bethlehem Twp	07/16/1995	Sunday	1:46am	SH 173	7.6	1 driver
Raritan Twp	07/27/1995	Thursday	3:29pm	Madison Ave	0.0	1 driver
Holland Twp	08/05/1995	Saturday	11:36am	Mt Joy Rd	0.0	1 pedalcyclist
Raritan Twp	09/02/1995	Saturday	11:45pm	SH 31	23.6	1 pedestrian
Lebanon Twp	09/22/1995	Friday	2:20pm	Musconetcong Rvr Rd	0.0	1 driver
Union Twp	10/10/1995	Tuesday	11:16pm	I-78	14.4	1 driver
West Amwell Twp	11/17/1995	Friday	7:04pm	CR 518	0.0	1 driver
<b>MERCER COUNTY</b>						
Princeton Twp	01/06/1995	Friday	8:39pm	Quaker Rd	0.0	1 driver
Trenton City	01/31/1995	Tuesday	11:54am	SH 129	1.1	1 driver
East Windsor Twp	02/24/1995	Friday	3:09pm	Dutch Neck Rd	0.0	1 driver
East Windsor Twp	03/05/1995	Sunday	3:01am	Dorchester Dr	0.0	1 passenger
Hamilton Twp	04/02/1995	Sunday	11:10am	CR 524	0.0	1 driver
Washington Twp	04/13/1995	Thursday	9:05am	US 130	65.3	1 driver
Hamilton Twp	05/20/1995	Saturday	7:16pm	So Clinton Ave	0.0	1 driver
Hopewell Twp	06/08/1995	Thursday	7:56pm	SH 31	10.2	1 driver
East Windsor Twp	07/09/1995	Sunday	9:25pm	Dorchester Dr	0.0	1 pedestrian
Lawrence Twp	08/11/1995	Friday	2:47pm	Spruce St	0.0	1 pedalcyclist
Hamilton Twp	08/14/1995	Monday	7:00am	I-295	64.3	1 driver, 1 passenger
Princeton Twp	08/15/1995	Tuesday	11:15pm	NO Harrison St	0.0	1 pedestrian
Trenton City	08/17/1995	Thursday	12:12pm	Southard St	0.0	1 pedestrian
Lawrence Twp	08/20/1995	Sunday	12:19am	US 1	3.8	1 pedalcyclist
East Windsor Twp	08/30/1995	Wednesday	6:54am	SH 33	14.6	1 driver
Trenton City	11/14/1995	Tuesday	7:47pm	SH 29	2.0	1 driver
West Windsor Twp	11/16/1995	Thursday	12:32pm	CR 535	0.0	1 driver
Trenton City	12/01/1995	Friday	9:53pm	Reservoir St	0.0	1 driver
Lawrence Twp	12/08/1995	Friday	6:30am	I-95	5.8	1 pedestrian
Ewing Twp	12/29/1995	Friday	2:30pm	Parkway Ave	0.0	1 driver
<b>MIDDLESEX COUNTY</b>						
South Brunswick Twp	01/03/1995	Tuesday	8:07pm	CR 535	0.0	1 driver
North Brunswick Twp	01/10/1995	Tuesday	6:47am	US 130	80.4	1 driver
Edison Twp	01/11/1995	Wednesday	5:44pm	SH 27	19.1	1 pedestrian
Edison Twp	01/12/1995	Thursday	8:45am	Turnpike	88.5	1 driver
North Brunswick Twp	01/14/1995	Saturday	9:16pm	US 130	81.8	1 pedestrian
Carteret Boro	01/15/1995	Sunday	4:03pm	Minue St	0.0	1 passenger
Old Bridge Twp	01/19/1995	Thursday	8:52pm	US 9	124.8	1 pedestrian
New Brunswick City	02/13/1995	Monday	7:40pm	SH 18	41.8	1 pedestrian
Woodbridge Twp	02/22/1995	Wednesday	8:22pm	US 9	135.1	1 driver
Dunellen Boro	02/28/1995	Tuesday	6:31am	SH 28	12.2	1 pedestrian
Spotswood Boro	03/03/1995	Friday	7:40pm	Hamilton Dr	0.0	1 passenger
Old Bridge Twp	03/06/1995	Monday	4:25pm	SH 18	32.7	1 driver
Woodbridge Twp	03/12/1995	Sunday	7:36pm	SH 35	55.8	1 driver
South Brunswick Twp	03/13/1995	Monday	6:07pm	CR 522	0.0	1 driver
Edison Twp	03/24/1995	Friday	3:30am	Old Post Rd	0.0	1 driver, 1 passenger
Old Bridge Twp	03/24/1995	Friday	3:49pm	Morristown Rd	0.0	1 pedestrian
East Brunswick Twp	03/26/1995	Sunday	6:46pm	SH 18	39.3	1 pedalcyclist



Municipality	Date	Day of Week	Time	Roadway	mp	Persons Killed
East Brunswick Twp	03/31/1995	Friday	3:11pm	Turnpike	83.0	1 driver
Edison Twp	04/09/1995	Sunday	7:46am	SH 440	0.1	1 passenger
Old Bridge Twp	04/12/1995	Wednesday	10:30pm	US 9	127.3	1 pedestrian
Edison Twp	04/16/1995	Sunday	4:16pm	SH 27	24.2	1 driver
Old Bridge Twp	05/09/1995	Tuesday	1:04pm	Parkway	121.9	1 pedestrian
South Brunswick Twp	06/02/1995	Friday	2:11pm	CR 522	0.0	1 driver
East Brunswick Twp	06/03/1995	Saturday	8:49pm	CR 527	0.0	1 driver
Old Bridge Twp	06/23/1995	Friday	2:38am	SH 35	45.5	1 driver
Edison Twp	07/11/1995	Tuesday	2:55pm	CR 514	0.0	1 pedalcyclist
New Brunswick City	07/15/1995	Saturday	7:17pm	SH 18	40.7	1 driver
Edison Twp	07/17/1995	Monday	10:05pm	Talmadge Rd	0.0	1 driver
Old Bridge Twp	08/03/1995	Thursday	1:52pm	SH 18	33.6	1 pedestrian
Edison Twp	08/10/1995	Thursday	1:05pm	Old Post Rd	0.0	1 driver
South Amboy City	08/21/1995	Monday	11:30am	So Braodway	0.0	1 pedestrian
Piscataway Twp	08/24/1995	Thursday	7:50am	I-287	8.8	1 driver
Old Bridge Twp	08/27/1995	Sunday	2:59am	Parkway	121.5	1 passenger
Cranbury Twp	08/27/1995	Sunday	2:30pm	Turnpike	71.7	1 driver
North Brunswick Twp	09/04/1995	Monday	10:04pm	Hermahn Rd	0.0	1 driver
East Brunswick Twp	09/13/1995	Wednesday	6:20pm	Turnpike	79.3	1 passenger
Sayreville Boro	09/22/1995	Friday	1:55am	Iroquois Dr	0.0	1 driver
South Brunswick Twp	09/23/1995	Saturday	6:20am	US 130	78.0	1 driver
So Plainfield Boro	10/09/1995	Monday	10:39pm	Stelton Rd	0.0	1 driver
Monroe Twp	10/10/1995	Tuesday	2:37pm	Matchaponix Ave	0.0	1 passenger
Sayreville Boro	10/12/1995	Thursday	4:40am	Parkway	125.2	1 pedestrian
Cranbury Twp	10/14/1995	Saturday	1:06pm	Turnpike	70.8	1 driver
Perth Amboy City	10/17/1995	Tuesday	11:10pm	SH 440	5.0	1 driver
New Brunswick City	10/19/1995	Thursday	8:01pm	SH 27	14.3	1 pedalcyclist
New Brunswick City	11/01/1995	Wednesday	8:17pm	Easton Ave	0.0	1 pedestrian
Woodbridge Twp	11/05/1995	Sunday	6:00pm	Parkway	132.4	1 pedestrian
Cranbury Twp	11/09/1995	Thursday	1:35pm	CR 615	0.0	1 driver
Metuchen Boro	11/14/1995	Tuesday	5:54am	Central Ave	0.0	1 pedestrian
North Brunswick Twp	11/28/1995	Tuesday	9:09pm	US 1	23.3	1 pedestrian
Piscataway Twp	11/29/1995	Wednesday	1:27pm	Metlars La	0.0	1 driver
Old Bridge Twp	12/09/1995	Saturday	1:46pm	SH 18	32.7	1 driver
Woodbridge Twp	12/11/1995	Monday	8:40pm	Turnpike	91.0	1 driver
Old Bridge Twp	12/16/1995	Saturday	9:21am	Ticetown Rd	0.0	1 passenger
South Brunswick Twp	12/17/1995	Sunday	3:41pm	US 130	78.5	1 passenger
Monroe Twp	12/26/1995	Tuesday	3:44pm	Perrineville Rd	0.0	1 driver

#### MONMOUTH COUNTY

Millstone Twp	01/01/1995	Sunday	3:24am	Dugans Grove Rd	0.0	1 driver, 1 passenger
Holmdel Twp	02/01/1995	Wednesday	8:44am	CR 520	0.0	1 driver
Upper Freehold Twp	02/04/1995	Saturday	11:11am	CR 539	0.0	1 driver, 1 passenger
Howell Twp	02/07/1995	Tuesday	5:53pm	US 9	103.0	1 pedestrian
Howell Twp	02/16/1995	Thursday	1:00pm	CR 547	0.0	1 passenger
Howell Twp	02/23/1995	Thursday	5:24am	CR 524	0.0	1 driver
Wall Twp	02/23/1995	Thursday	7:21pm	Parkway	100.6	1 pedestrian
Shrewsbury Boro	03/30/1995	Thursday	8:10am	CR 13	0.0	1 pedestrian
Howell Twp	04/08/1995	Saturday	12:55am	US 9	105.7	1 driver
Howell Twp	04/22/1995	Saturday	3:16pm	Asbury Ave	0.0	1 driver
Ocean Twp	04/22/1995	Saturday	10:10pm	SH 35	26.6	1 driver
Howell Twp	04/26/1995	Wednesday	5:25pm	Windeler Rd	0.0	1 passenger
Brielle Boro	04/30/1995	Sunday	10:34pm	Riverview Dr	0.0	1 driver
Holmdel Twp	05/06/1995	Saturday	12:31am	Crawfords Corner Rd	0.0	1 driver, 2 passengers
Freehold Twp	05/08/1995	Monday	1:28pm	CR 537	0.0	1 driver
Red Bank Boro	05/12/1995	Friday	3:58pm	River Rd	0.0	1 driver

Municipality	Date	Day of Week	Time	Roadway	mp	Persons Killed
Marlboro Twp	05/17/1995	Wednesday	3:55pm	SH 79	5.9	1 driver
Freehold Twp	05/17/1995	Wednesday	10:19pm	US 9	112.0	1 pedestrian
Tinton Falls Boro	05/20/1995	Saturday	8:42pm	Parkway	102.4	1 passenger
Rumson Boro	05/24/1995	Wednesday	11:34am	Rumson Rd	0.0	1 driver
Millstone Twp	06/05/1995	Monday	3:11pm	SH 33	21.1	1 driver
Howell Twp	06/06/1995	Tuesday	10:07pm	Old Tavern Rd	0.0	1 driver
Manalapan Twp	06/09/1995	Friday	1:17am	SH 33	22.5	1 driver
Freehold Twp	06/18/1995	Sunday	11:23am	CR 537	0.0	1 driver, 1 passenger
Marlboro Twp	06/21/1995	Wednesday	11:05pm	SH 79	8.0	1 driver
Spring Lake Boro	06/23/1995	Friday	1:32am	St Clair Ave	0.0	1 driver, 1 passenger
Roosevelt Boro	06/23/1995	Friday	2:31pm	CR 571	0.0	1 driver
Wall Twp	06/23/1995	Friday	8:17pm	SH 33	36.2	1 driver
Freehold Twp	06/24/1995	Saturday	12:27pm	CR 527	0.0	1 passenger
Freehold Twp	06/24/1995	Saturday	9:40pm	Halls Mill Rd	0.0	1 passenger
Manalapan Twp	06/28/1995	Wednesday	4:27pm	Taylor Mills Rd	0.0	1 driver
Deal Boro	07/03/1995	Monday	3:00pm	SH 71	10.2	1 driver
Middletown Twp	07/04/1995	Tuesday	2:28am	Sleepy Hollow Rd	0.0	1 driver, 1 passenger
Middletown Twp	07/08/1995	Saturday	9:06am	CR 12	0.0	1 driver
Allenhurst Boro	07/08/1995	Saturday	3:29pm	Main St	0.0	1 driver
Freehold Twp	07/16/1995	Sunday	1:51pm	SH 33	1.8	1 passenger
Monmouth Beach Boro	07/31/1995	Monday	11:36am	SH 36	6.7	2 pedestrians
Keansburg Boro	08/03/1995	Thursday	3:02pm	Carr Ave	0.0	1 pedalcyclist
Tinton Falls Boro	08/14/1995	Monday	1:14am	SH 33	36.8	1 pedalcyclist
Freehold Twp	08/14/1995	Monday	3:52pm	Georgia Rd	0.0	1 driver
Millstone Twp	08/15/1995	Tuesday	5:44pm	Red Valley Rd	0.0	1 pedestrian
Middletown Twp	08/19/1995	Saturday	8:33am	SH 36	19.7	1 driver
Spring Lake Boro	09/01/1995	Friday	1:24pm	Union Ave	0.0	1 passenger
Millstone Twp	09/08/1995	Friday	8:21pm	Prodalin Way	0.0	1 passenger
Wall Twp	09/09/1995	Saturday	2:03am	I-195	33.4	1 driver
Holmdel Twp	09/14/1995	Thursday	2:11am	Bethany Rd	0.0	1 driver
Eatontown Boro	09/16/1995	Saturday	11:04pm	SH 35	30.6	1 pedestrian
Wall Twp	09/18/1995	Monday	3:54pm	Parkway	97.4	1 passenger
Howell Twp	09/22/1995	Friday	7:28am	CR 524a	0.0	1 passenger
Colts Neck Twp	09/28/1995	Thursday	4:53pm	SH 18	22.4	1 passenger
Colts Neck Twp	10/07/1995	Saturday	10:16am	SH 34	10.9	1 driver
Tinton Falls Boro	10/18/1995	Wednesday	6:15pm	Parkway	109.1	1 driver
Holmdel Twp	10/21/1995	Saturday	1:58pm	Holmdel Rd	0.0	1 driver
Middletown Twp	11/03/1995	Friday	5:13pm	Palmer Ave	0.0	1 pedestrian
Middletown Twp	11/04/1995	Saturday	6:28pm	SH 35	37.2	1 driver
W Long Branch Boro	11/06/1995	Monday	3:39pm	Wall St	0.0	1 driver
Neptune Twp	11/08/1995	Wednesday	4:09pm	SH 33	41.3	2 passengers
Freehold Twp	11/14/1995	Tuesday	3:24pm	US 9	113.2	1 passenger
Millstone Twp	11/15/1995	Wednesday	3:13am	CR 537	0.0	1 driver
Howell Twp	11/20/1995	Monday	1:02pm	Newtons Corner Rd	0.0	1 driver, 1 passenger
Holmdel Twp	11/22/1995	Wednesday	12:11pm	SH 34	19.2	1 driver
Wall Twp	12/11/1995	Monday	6:18pm	CR 549	0.0	1 passenger

**MORRIS COUNTY**

Boonton Town	01/15/1995	Sunday	8:56am	West Main St	0.0	1 driver
Pequannock Twp	01/21/1995	Saturday	6:54pm	CR 504	0.0	1 pedestrian
East Hanover Twp	02/09/1995	Thursday	5:50am	I-280	2.0	1 driver
Pequannock Twp	02/12/1995	Sunday	3:22pm	West Parkway	0.0	1 passenger
Randolph Twp	02/22/1995	Wednesday	4:27pm	SH 10	4.0	1 driver
East Hanover Twp	02/24/1995	Friday	3:16pm	SH 10	15.7	1 driver
Parsippany-Troy Hill	03/16/1995	Thursday	1:55pm	I-80	41.6	1 driver
Parsippany-Troy Hill	03/19/1995	Sunday	7:08pm	Lake Shore Dr	0.0	1 pedestrian

Municipality	Date	Day of Week	Time	Roadway	mp	Persons Killed
Chester Boro	03/20/1995	Monday	7:13pm	US 206	89.2	1 pedestrian
Mount Olive Twp	04/08/1995	Saturday	7:10pm	I-80	23.4	1 driver
Chester Twp	04/16/1995	Sunday	4:40pm	US 206	86.7	1 driver
Mendham Twp	05/12/1995	Friday	8:44pm	Oak Knoll Rd	0.0	1 driver
Randolph Twp	05/22/1995	Monday	12:40am	Carrell Rd	0.0	1 passenger
Mount Olive Twp	05/30/1995	Tuesday	1:06pm	I-80	26.9	1 pedestrian
Hanover Twp	06/02/1995	Friday	10:34am	SH 10	15.2	1 driver
Harding Twp	06/12/1995	Monday	9:00am	I-287	31.2	1 driver
Mount Olive Twp	06/23/1995	Friday	8:19pm	Waterloo Valley Rd	0.0	1 passenger
Dover Twp	07/07/1995	Friday	6:08pm	E Blackwell St	0.0	1 pedestrian
Montville Twp	07/23/1995	Sunday	11:40pm	I-287	46.6	1 passenger
Parsippany-Troy Hill	08/09/1995	Wednesday	8:30am	I-80	42.8	1 passenger
Rockaway Twp	09/03/1995	Sunday	2:20am	I-80	35.1	1 driver
Madison Boro	09/08/1995	Friday	10:28pm	Prospect St	0.0	1 passenger
Parsippany-Troy Hill	09/26/1995	Tuesday	8:21pm	US 46	47.6	1 pedestrian
Mine Hill Twp	10/06/1995	Friday	10:57pm	Canfield Ave	0.0	1 driver
Parsippany-Troy Hill	10/19/1995	Thursday	12:03am	US 46	50.2	1 pedalcyclist
Mount Olive Twp	10/25/1995	Wednesday	4:06pm	US 206	93.0	1 driver
Hanover Twp	11/01/1995	Wednesday	1:28pm	SH 24	2.1	1 driver
Washington Twp	11/04/1995	Saturday	3:25pm	Califon Rd	0.0	1 driver
Netcong Boro	11/06/1995	Monday	3:33pm	US 46	29.9	1 pedestrian
Morris Plains Boro	11/26/1995	Sunday	3:07pm	US 202	47.0	1 driver
Jefferson Twp	11/28/1995	Tuesday	6:22am	SH 15	5.5	1 pedestrian
Montville Twp	12/14/1995	Thursday	5:43am	Stoneybrook Rd	0.0	1 driver
Randolph Twp	12/24/1995	Sunday	4:50am	Pierson Hill Rd	0.0	1 driver

#### OCEAN COUNTY

Berkeley Twp	01/13/1995	Friday	12:54pm	Prince Charles Dr	0.0	1 pedestrian
Dover Twp	01/17/1995	Tuesday	4:21pm	Oak Ridge Pkwy	0.0	1 driver
Ocean Twp	01/18/1995	Wednesday	9:50pm	US 9	78.1	2 pedestrians
Manchester Twp	01/26/1995	Thursday	7:00pm	Manchester Blvd	0.0	1 driver
Dover Twp	02/01/1995	Wednesday	4:55pm	SH 70	49.0	1 passenger
Beachwood Boro	02/11/1995	Saturday	8:20am	US 9	89.6	1 driver
Lakewood Twp	03/06/1995	Monday	5:32am	US 9	100.6	1 driver
Dover Twp	03/13/1995	Monday	6:30pm	Bay Ave	0.0	1 pedestrian
Manchester Twp	03/26/1995	Sunday	12:01am	SH 70	34.0	1 driver
Lakewood Twp	04/05/1995	Wednesday	3:04pm	Clifton Ave	0.0	1 pedestrian
Dover Twp	04/10/1995	Monday	9:53am	Grand Ave	0.0	1 driver
Dover Twp	04/11/1995	Tuesday	1:54pm	US 9	57.4	1 driver
Manchester Twp	04/11/1995	Tuesday	4:33pm	SH 70	40.2	1 driver
Stafford Twp	04/15/1995	Saturday	9:57pm	Stafford Ave	0.0	1 driver
Dover Twp	04/16/1995	Sunday	3:48am	CR 527	0.0	1 driver
Manchester Twp	04/20/1995	Thursday	1:58am	CR 530	0.0	1 driver
Little Egg Hrbr Twp	04/22/1995	Saturday	9:15pm	US 9	64.2	1 pedestrian
Dover Twp	04/28/1995	Friday	4:47pm	SH 37	3.2	1 driver
Lakewood Twp	05/06/1995	Saturday	1:51am	Lanes Mills Rd	0.0	1 driver
Pt Pleasant Bch Boro	05/08/1995	Monday	8:45pm	SH 35	13.8	1 pedalcyclist
Dover Twp	05/14/1995	Sunday	9:54pm	CR 527	0.0	1 driver
Manchester Twp	06/13/1995	Tuesday	1:55pm	CR 539	0.0	1 driver
So Toms River Boro	06/19/1995	Monday	1:18pm	Parkway	80.6	1 driver
Pt Pleasant Boro	06/21/1995	Wednesday	11:38am	CR 632	0.0	1 driver
Manchester Twp	06/24/1995	Saturday	8:47am	SH 70	37.7	1 driver
Lakewood Twp	07/16/1995	Sunday	5:22pm	Parkway	88.6	1 driver
Dover Twp	07/21/1995	Friday	11:06pm	Estate Pt Rd	0.0	1 driver
Manchester Twp	07/27/1995	Thursday	11:39am	Colonial Dr	0.0	1 driver
Jackson Twp	07/29/1995	Saturday	4:27pm	CR 547	0.0	1 driver

Municipality	Date	Day of Week	Time	Roadway	mp	Persons Killed
Stafford Twp	08/12/1995	Saturday	2:28am	SH 72	19.3	1 driver
Lacey Twp	08/13/1995	Sunday	2:25am	Parkway	76.0	1 driver
Barnegat Twp	08/16/1995	Wednesday	7:37pm	SH 72	14.2	1 driver
Brick Twp	09/01/1995	Friday	8:57pm	SH 88	6.2	1 pedestrian
Dover Twp	09/07/1995	Thursday	10:40pm	Mapletree Rd	0.0	1 pedestrian
Lakewood Twp	09/20/1995	Wednesday	7:42pm	CR 528	0.0	1 driver
Brick Twp	09/21/1995	Thursday	10:22am	Hooper Ave	0.0	1 driver
So Toms River Boro	10/01/1995	Sunday	6:55am	Parkway	80.5	1 passenger
Manchester Twp	10/01/1995	Sunday	7:10pm	Schoolhouse La	0.0	1 pedestrian
Dover Twp	10/05/1995	Thursday	7:14pm	SH 37	10.5	1 pedalcyclist
Lavallette Boro	10/06/1995	Friday	7:50pm	SH 35	4.8	2 pedestrians
Dover Twp	10/11/1995	Wednesday	4:42pm	SH 166	3.7	1 pedestrian
Lakewood Twp	10/20/1995	Friday	10:20am	E Kennedy Blvd	0.0	1 passenger
Brick Twp	10/25/1995	Wednesday	9:40pm	Hooper Ave	0.0	1 passenger
Berkeley Twp	11/02/1995	Thursday	11:45am	Salerno Ct	0.0	1 pedestrian
Dover Twp	11/04/1995	Saturday	12:20am	SH 166	1.9	1 pedestrian
Brick Twp	11/05/1995	Sunday	7:05am	Parkway	93.6	1 passenger
Dover Twp	11/11/1995	Saturday	2:55am	US 9	97.6	1 driver
Manchester Twp	11/13/1995	Monday	5:10pm	SH 70	38.5	1 driver
Brick Twp	11/15/1995	Wednesday	6:28pm	Hooper Ave	0.0	1 driver
Brick Twp	11/22/1995	Wednesday	5:18pm	CR 549	0.0	1 pedestrian
Manchester Twp	12/05/1995	Tuesday	11:40am	SH 70	47.1	1 passenger
Dover Twp	12/11/1995	Monday	5:59pm	Lakehurst Rd	0.0	1 pedestrian
Dover Twp	12/26/1995	Tuesday	3:30am	New Hampshire Rd	0.0	1 driver, 1 passenger

#### PASSAIC COUNTY

Little Falls Twp	01/09/1995	Monday	9:27pm	Longhill Rd	0.0	1 driver
Passaic City	01/23/1995	Monday	4:15pm	Aycrigg Ave	0.0	1 driver
Totowa Boro	01/31/1995	Tuesday	5:26am	I-80	56.1	1 driver
Pompton Lakes Boro	02/10/1995	Friday	10:58am	Hamburg Tpk	0.0	1 pedestrian
Clifton City	03/03/1995	Friday	12:01pm	CR 161	0.0	1 pedestrian
West Milford Twp	03/07/1995	Tuesday	6:17pm	CR 513	0.0	1 driver
Paterson City	03/20/1995	Monday	12:54am	23rd Ave	0.0	1 pedestrian
Wayne Twp	04/06/1995	Thursday	11:40am	Hamburg Tpk	0.0	1 passenger
Passaic City	04/08/1995	Saturday	2:57am	SH 21	10.5	1 pedestrian
West Paterson Boro	04/23/1995	Sunday	5:34pm	Overmount Ave	0.0	1 driver
Ringwood Boro	07/04/1995	Tuesday	12:54am	Cupshaw Dr	0.0	1 pedestrian
Hawthorne Boro	07/07/1995	Friday	11:28am	CR 659	0.0	1 driver
Wayne Twp	08/29/1995	Tuesday	1:26pm	Hamburg Tpk	0.0	1 driver
Hawthorne Boro	09/17/1995	Sunday	10:30am	CR 665	0.0	1 pedestrian
Paterson City	09/19/1995	Tuesday	5:41pm	Butler St	0.0	1 pedalcyclist
Ringwood Boro	09/24/1995	Sunday	7:00pm	CR 511	0.0	1 driver
Paterson City	09/26/1995	Tuesday	10:00pm	I-80	58.9	1 passenger
Clifton City	10/22/1995	Sunday	12:17pm	Paulison Ave	0.0	1 driver
Clifton City	11/21/1995	Tuesday	4:57pm	Allwood Rd	0.0	1 driver
Totowa Boro	11/25/1995	Saturday	9:21am	Riverview Dr	0.0	1 passenger

#### SALEM COUNTY

Carneys Point Twp	01/21/1995	Saturday	1:42am	CR 551	0.0	1 driver
Carneys Point Twp	01/28/1995	Saturday	10:57am	US 130	2.7	1 driver
Pittsgrove Twp	02/28/1995	Tuesday	2:05pm	CR 540	0.0	1 driver
Quinton Twp	04/01/1995	Saturday	11:50am	Waterworks Rd	0.0	1 driver
Lwr Alloways Crk Twp	04/26/1995	Wednesday	5:59pm	CR 637	0.0	1 driver
Carneys Point Twp	06/05/1995	Monday	8:58am	Turnpike	4.7	1 driver
Pittsgrove Twp	06/17/1995	Saturday	6:40am	Crow Pond Rd	0.0	1 driver
Pittsgrove Twp	06/18/1995	Sunday	10:09am	US 40	24.5	1 driver
Pittsgrove Twp	06/19/1995	Monday	7:05pm	CR 613	0.0	1 passenger

Municipality	Date	Day of Week	Time	Roadway	mp	Persons Killed
Lwr Alloways Crk Twp	07/06/1995	Thursday	3:14pm	CR 658	0.0	1 driver
Oldsman Twp	09/10/1995	Sunday	2:35am	CR 601	0.0	1 passenger
<b>SOMERSET COUNTY</b>						
Branchburg Twp	01/02/1995	Monday	9:02am	US 202	17.7	1 driver
Bernards Twp	01/11/1995	Wednesday	11:54pm	I-287	28.8	1 driver
No Plainfield Boro	01/13/1995	Friday	1:26am	US 22	44.4	1 driver
Franklin Twp	01/17/1995	Tuesday	6:13pm	SH 27	9.7	1 driver
Hillsborough Twp	02/10/1995	Friday	3:36pm	CR 514	0.0	1 driver
Branchburg Twp	03/12/1995	Sunday	4:08pm	US 202	21.0	1 driver
Bridgewater Twp	03/13/1995	Monday	3:15am	US 202	25.3	1 driver
Warren Twp	04/24/1995	Monday	3:23pm	Spring La	0.0	1 pedalcyclist
Bridgewater Twp	04/30/1995	Sunday	12:50pm	US 202	25.7	1 driver, 1 passenger
Hillsborough Twp	05/02/1995	Tuesday	1:27pm	CR 514	0.0	1 driver, 1 passenger
Raritan Boro	05/23/1995	Tuesday	11:17am	US 206	70.8	1 driver
Bridgewater Twp	05/31/1995	Wednesday	9:01pm	Brahma Ave	0.0	1 driver
Bridgewater Twp	06/16/1995	Friday	4:11pm	I-287	13.3	1 driver
Branchburg Twp	06/30/1995	Friday	11:59pm	Case Rd	0.0	1 driver, 1 passenger
Hillsborough Twp	07/01/1995	Saturday	5:18pm	US 206	64.4	1 pedalcyclist
Bridgewater Twp	07/20/1995	Thursday	3:35pm	Reynard Rd	0.0	1 pedestrian
Bridgewater Twp	07/22/1995	Saturday	3:50am	I-78	32.2	1 driver
Bridgewater Twp	07/28/1995	Friday	12:01am	US 206	27.6	1 driver
Franklin Twp	08/03/1995	Thursday	10:14am	Elizabeth Ave	0.0	1 passenger
Branchburg Twp	08/20/1995	Sunday	12:06pm	US 22	29.4	1 passenger
Hillsborough Twp	08/31/1995	Thursday	7:27am	Beekman Ln	0.0	1 pedalcyclist
Bridgewater Twp	10/06/1995	Friday	8:27pm	US 22	36.1	1 pedestrian
No Plainfield Boro	11/02/1995	Thursday	11:17pm	US 22	43.8	1 pedestrian
Franklin Twp	11/10/1995	Friday	2:03am	CR 514	0.0	1 driver
Branchburg Twp	12/08/1995	Friday	2:34pm	CR 629	0.0	1 driver
<b>SUSSEX COUNTY</b>						
Hampton Twp	01/20/1995	Friday	6:47pm	CR 626	0.0	1 driver
Vernon Twp	01/26/1995	Thursday	9:33am	Lounsbury Hollow Rd	0.0	2 passengers
Hampton Twp	03/09/1995	Thursday	8:25pm	US 206	110.5	1 pedestrian
Hardyston Twp	03/20/1995	Monday	11:08pm	CR 661	0.0	1 driver
Frankford Twp	03/25/1995	Saturday	5:00pm	US 206	119.9	1 driver
Sparta Twp	03/30/1995	Thursday	12:46am	SH 94	30.9	1 passenger
Montague Twp	04/09/1995	Sunday	3:36am	CR 653	0.0	1 driver
Franklin Boro	06/07/1995	Wednesday	3:10am	SH 23	33.9	1 driver
Fredon Twp	06/20/1995	Tuesday	2:51pm	CR 519	0.0	1 driver
Hardyston Twp	07/18/1995	Tuesday	2:34pm	Scenic Lakes Rd	0.0	1 driver
Andover Twp	10/05/1995	Thursday	3:33pm	US 206	105.7	1 driver
Byram Twp	11/12/1995	Sunday	8:47am	US 206	100.2	1 driver
Wantage Twp	11/17/1995	Friday	2:45pm	CR 628	0.0	1 passenger
Wantage Twp	11/25/1995	Saturday	6:48am	CR 650	0.0	1 passenger
Andover Twp	11/25/1995	Saturday	11:47am	CR 616	0.0	1 driver
Franklin Boro	12/27/1995	Wednesday	12:49am	CR 631	0.0	2 passengers
<b>UNION COUNTY</b>						
Summit City	01/04/1995	Wednesday	11:50am	Springfield Ave	0.0	1 pedestrian
Elizabeth City	01/04/1995	Wednesday	4:40pm	Turnpike	102.6	1 driver
Elizabeth City	01/09/1995	Monday	8:10am	North Ave	0.0	1 driver
Elizabeth City	02/19/1995	Sunday	9:20pm	No Broad St	0.0	1 pedestrian
Elizabeth City	02/22/1995	Wednesday	7:14pm	Elizabeth Ave	0.0	1 pedestrian
Scotch Plains Twp	02/23/1995	Thursday	3:52pm	CR 655	0.0	1 driver
Union Twp	03/22/1995	Wednesday	8:25am	I-78	52.5	1 driver
Linden City	03/24/1995	Friday	1:03pm	E Linden Ave	0.0	1 driver
Roselle Boro	04/05/1995	Wednesday	6:04am	Chestnut St	0.0	1 pedestrian

Municipality	Date	Day of Week	Time	Roadway	mp	Persons Killed
Union Twp	04/15/1995	Saturday	6:00am	I-78	51.9	1 driver
Rahway City	04/16/1995	Sunday	2:33am	W Lake Ave	0.0	1 passenger
Hillside Twp	04/20/1995	Thursday	8:38pm	Salem Ave	0.0	1 pedestrian
Hillside Twp	04/23/1995	Sunday	12:20am	US 22	56.6	1 passenger
Mountainside Boro	04/25/1995	Tuesday	4:42pm	US 22	50.8	1 driver
Linden City	04/27/1995	Thursday	2:05am	Turnpike	97.2	1 driver
Kenilworth Boro	05/10/1995	Wednesday	10:13am	Parkway	139.1	1 driver
Linden City	05/25/1995	Thursday	11:25pm	US 1	41.7	1 pedestrian
Cranford Twp	06/19/1995	Monday	8:10am	Parkway	139.1	1 driver
Cranford Twp	07/03/1995	Monday	4:20am	Parkway	138.8	4 passengers
Linden City	07/10/1995	Monday	4:33pm	US 1	40.1	2 drivers
Union Twp	07/12/1995	Wednesday	7:54am	SH 82	3.3	1 driver
Elizabeth City	07/19/1995	Wednesday	10:15pm	US 1	44.7	1 pedestrian
Linden City	07/30/1995	Sunday	1:03pm	E Elizabeth Ave	0.0	1 driver
Westfield Town	07/31/1995	Monday	1:08am	Central Ave	0.0	1 driver, 1 passenger
Roselle Boro	08/01/1995	Tuesday	6:02pm	SH 27	31.5	1 driver
Union Twp	08/03/1995	Thursday	12:41pm	Parkway	141.5	1 driver
Plainfield City	08/14/1995	Monday	7:58pm	Grant Ave	0.0	1 driver
Cranford Twp	08/17/1995	Thursday	9:14pm	Parkway	137.3	1 driver
Plainfield City	08/28/1995	Monday	1:45pm	Grant Ave	0.0	1 driver
Hillside Twp	09/17/1995	Sunday	1:24am	US 22	56.6	1 driver
Elizabeth City	09/28/1995	Thursday	11:00am	Jersey Ave	0.0	1 pedalcyclist
Scotch Plains Twp	10/05/1995	Thursday	11:39am	US 22	47.9	1 driver
Roselle Park Boro	10/20/1995	Friday	10:49pm	SH 28	24.6	1 pedestrian
Kenilworth Boro	11/02/1995	Thursday	4:30pm	Parkway	140.1	1 passenger
Plainfield City	11/11/1995	Saturday	9:35pm	Rock Ave	0.0	1 driver
Linden City	11/17/1995	Friday	3:11am	US 1&9	41.2	1 driver
Berkeley Heights Twp	11/18/1995	Saturday	7:22pm	Springfield Ave	0.0	1 pedestrian
Union Twp	11/20/1995	Monday	10:46am	Conant St	0.0	1 driver
Westfield Town	11/21/1995	Tuesday	10:34pm	Elizabeth Ave	0.0	1 driver
Union Twp	12/08/1995	Friday	5:18pm	Jeanette Ave	0.0	1 pedestrian
Union Twp	12/12/1995	Tuesday	4:59pm	SH 82	3.4	1 driver
Elizabeth City	12/18/1995	Monday	6:21pm	US 1	44.2	1 driver
Linden City	12/29/1995	Friday	10:01am	No Wood Ave	0.0	1 driver

**WARREN COUNTY**

Franklin Twp	01/11/1995	Wednesday	7:45pm	SH 57	7.4	1 driver, 3 passengers
Allamuchy Twp	03/08/1995	Wednesday	2:10pm	CR 517	0.0	1 passenger
Phillipsburg Twp	09/21/1995	Thursday	4:09pm	So Main St	0.0	1 driver
Washington Twp	10/08/1995	Sunday	12:46pm	CR 647	0.0	1 driver
Washington Twp	10/19/1995	Thursday	1:59am	SH 31	40.2	1 driver

# MAP SHOWS FATALITIES BY COUNTY FOR 1995

## FATAL ACCIDENT UNIT

SFC William A. Wade - 3347, Supervisor

### Areas of Responsibility

Sergeant Paul J. Krupa - 3317

Middlesex  
Monmouth  
Somerset

Tpr.I Stephen E. Wolcott - 3350

Hunterdon  
Morris  
Passaic  
Sussex  
Warren

Tpr.I Robert F. Parlow - 3563

Mercer  
Ocean  
Union

Tpr.I Scott M. Wishart - 3747

Burlington  
Camden  
Gloucester

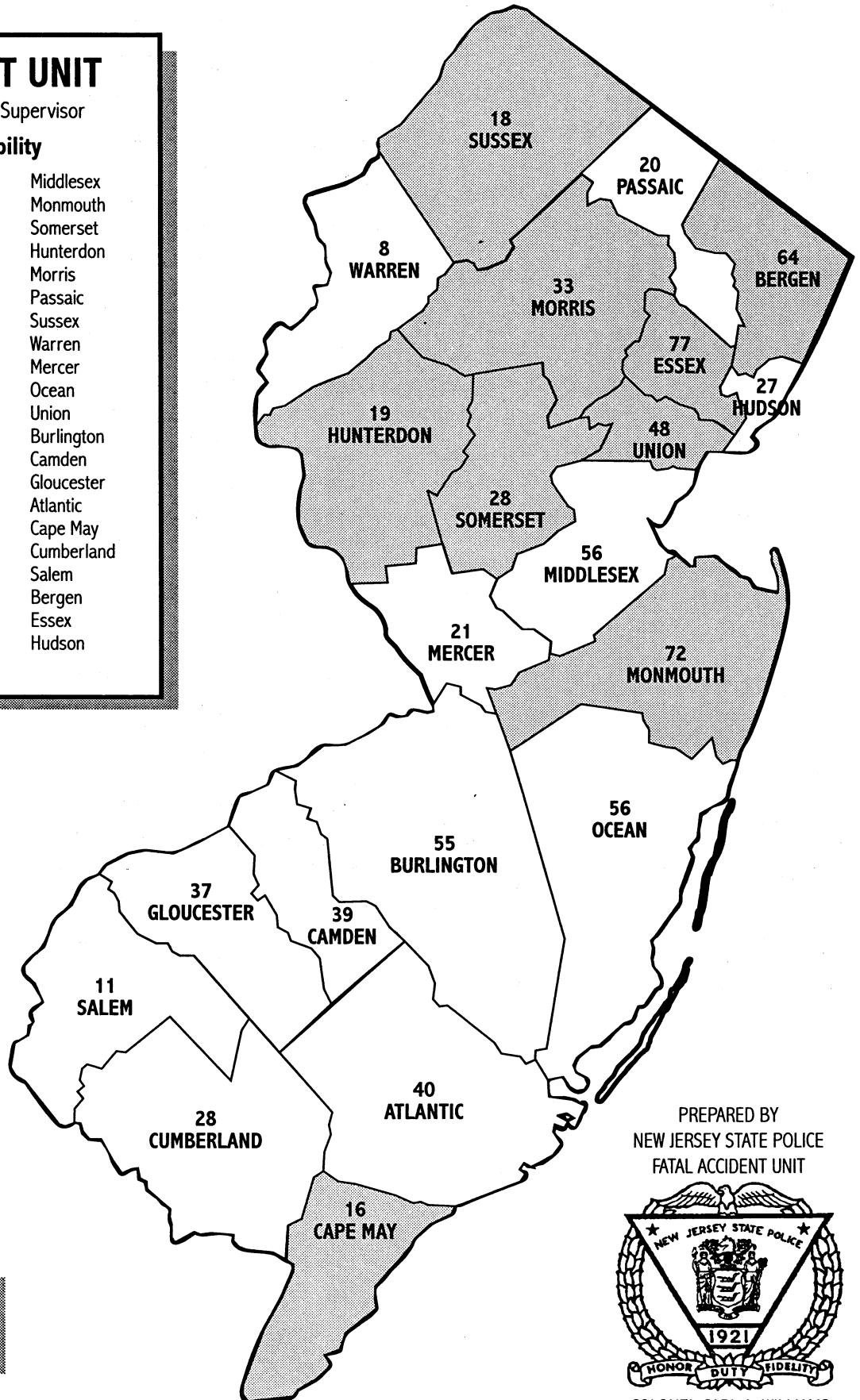
Tpr.I Steven A. Saiia - 4106

Atlantic  
Cape May  
Cumberland  
Salem

Tpr.II Stephen Motyczka - 4555

Bergen  
Essex  
Hudson

Civilian - Ms. Amelia Trimble



PREPARED BY  
NEW JERSEY STATE POLICE  
FATAL ACCIDENT UNIT



COLONEL CARL A. WILLIAMS  
SUPERINTENDENT

### LEGEND

Shaded Areas

Denote Increase from 1994