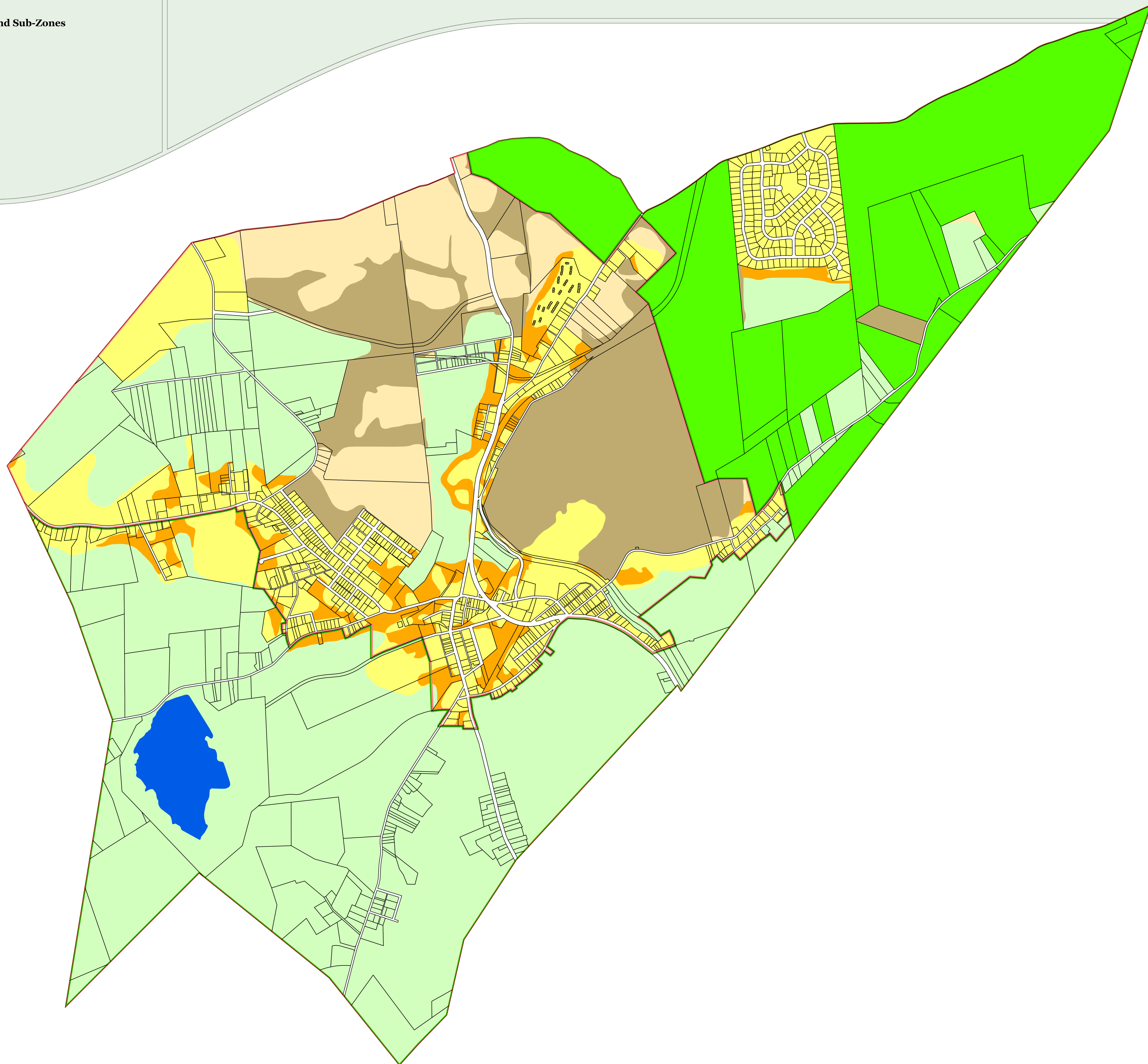


# Exhibit 1:

# TOWNSHIP OF OXFORD, WARREN COUNTY, NJ

Township of Oxford Highlands Area



Highlands Zones and Sub-Zones



### Legend

-  Municipal Boundary
-  Parcel Boundaries
-  Highlands Planning Area
-  Highlands Preservation Area
-  Lakes Greater Than 10 Acres
- Land Use Capability Zone**
  -  Protection
  -  Conservation
  -  Existing Community
- Land Use Capability Sub-Zone**
  -  Existing Community Environmentally Constrained
  -  Conservation Environmentally Constrained
  -  Wildlife Management

### Locator Maps



TOWNSHIP OF  
**OXFORD**  
WARREN COUNTY, N.J.

MAP PREPARED BY THE NEW JERSEY  
HIGHLANDS COUNCIL, JULY 12, 2011



# Exhibit 2:

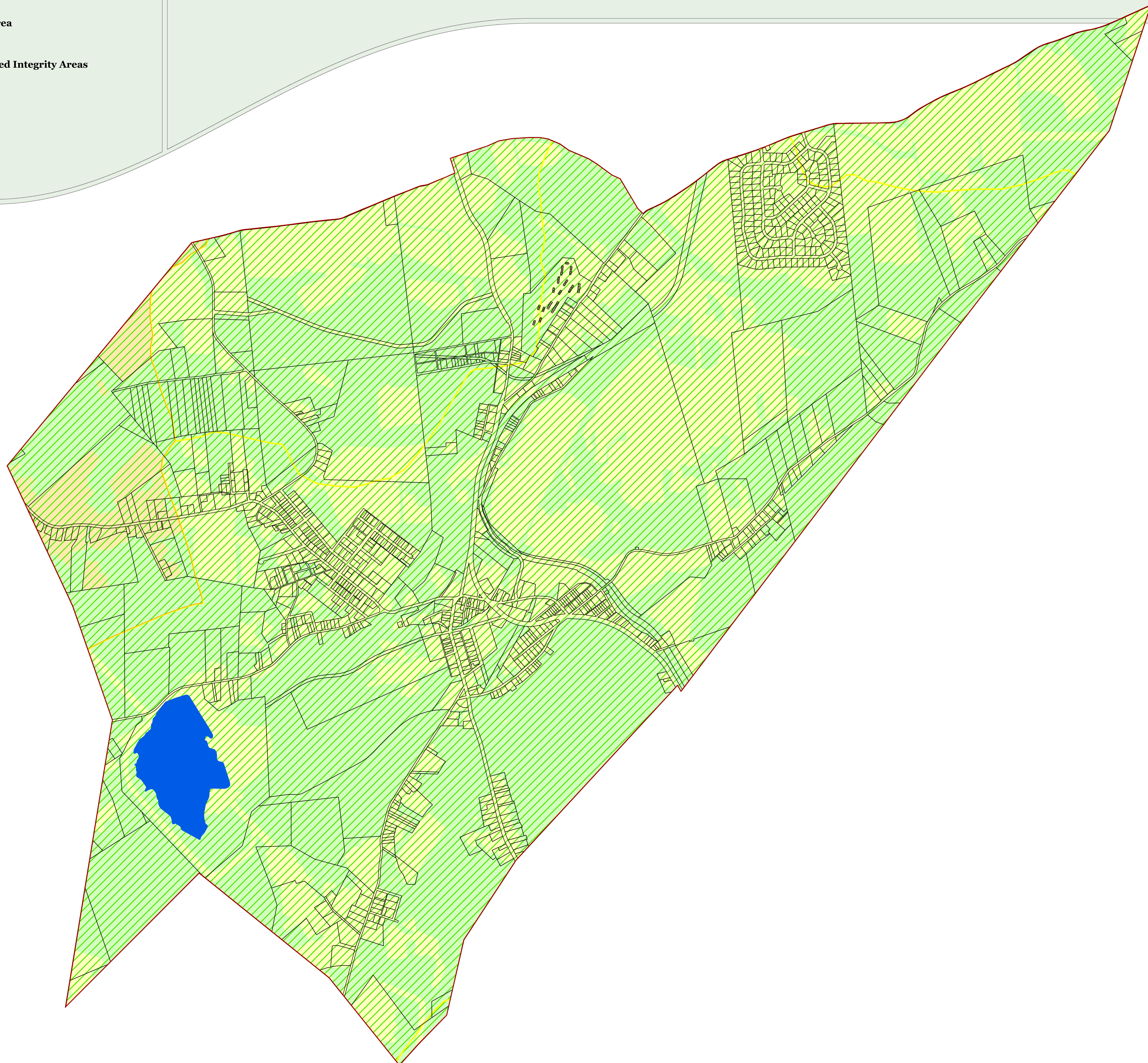
# TOWNSHIP OF OXFORD, WARREN COUNTY, NJ

Township of Oxford Highlands Area








Forest Resource Area

Total Forest Area

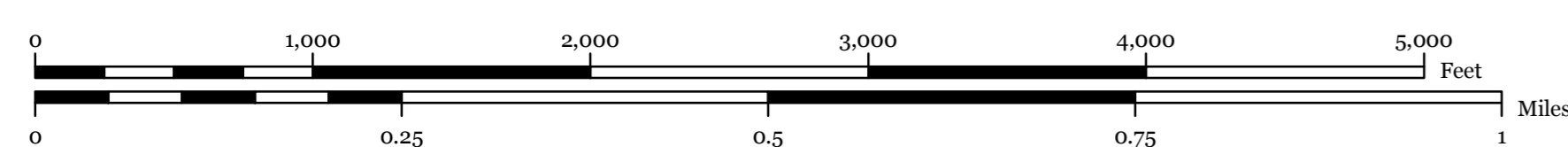

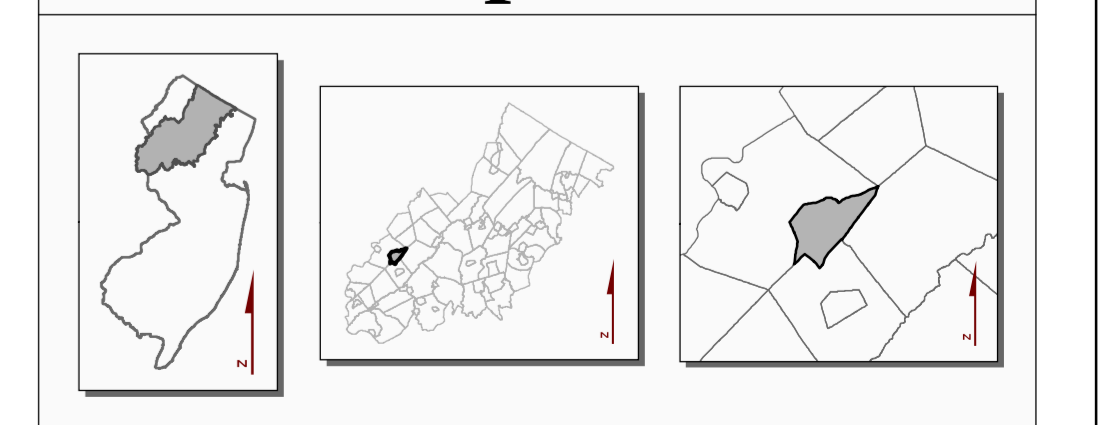
Forest Subwatershed Integrity Areas



### Legend

-  Municipal Boundary
-  Parcel Boundaries
-  Forest Resource Area
-  Lakes Greater Than 10 Acres
-  Total Forest Area
- Forest Integrity**  
**By HUC14 Subwatershed**
-  Moderate
-  High

### Locator Maps



# Exhibit 3:

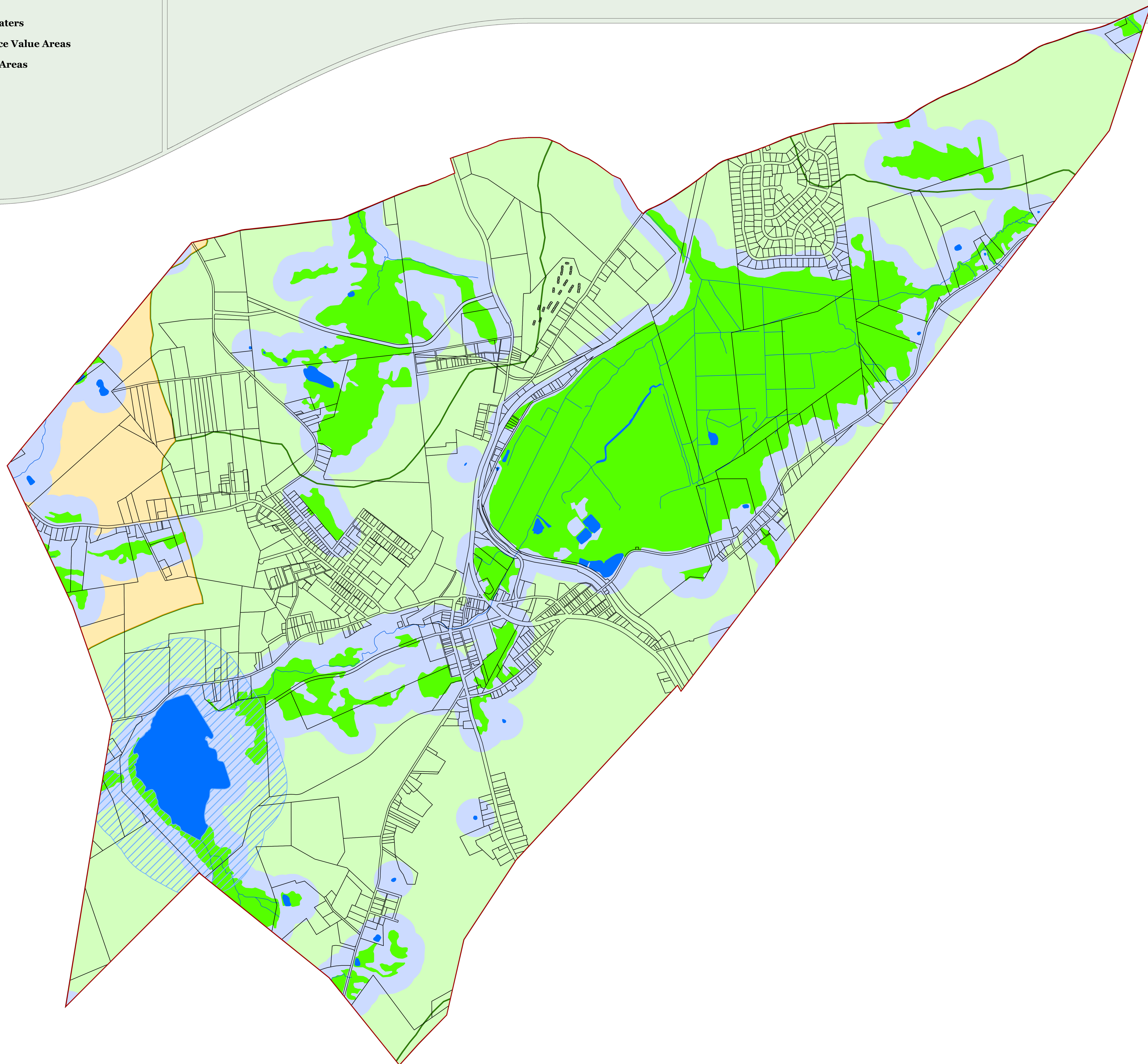
# TOWNSHIP OF OXFORD, WARREN COUNTY, NJ

Township of Oxford Highlands Area










Highlands Open Waters

Watershed Resource Value Areas



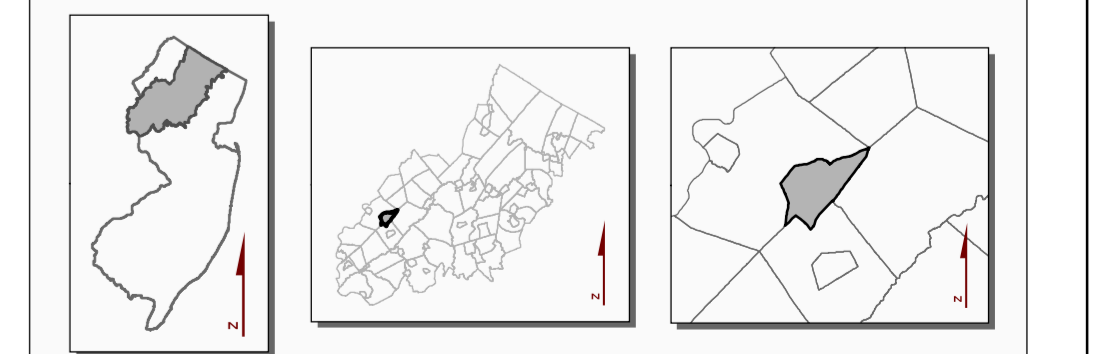
Lake Management Areas



### Legend

-  Municipal Boundary
-  Parcel Boundaries
-  Lake Management Areas
-  Lakes & Ponds
-  Streams
-  Wetlands
-  Highlands Open Water Buffers (300ft)
- Watershed Values by HUC14 Subwatershed
  -  Moderate
  -  High

### Locator Maps



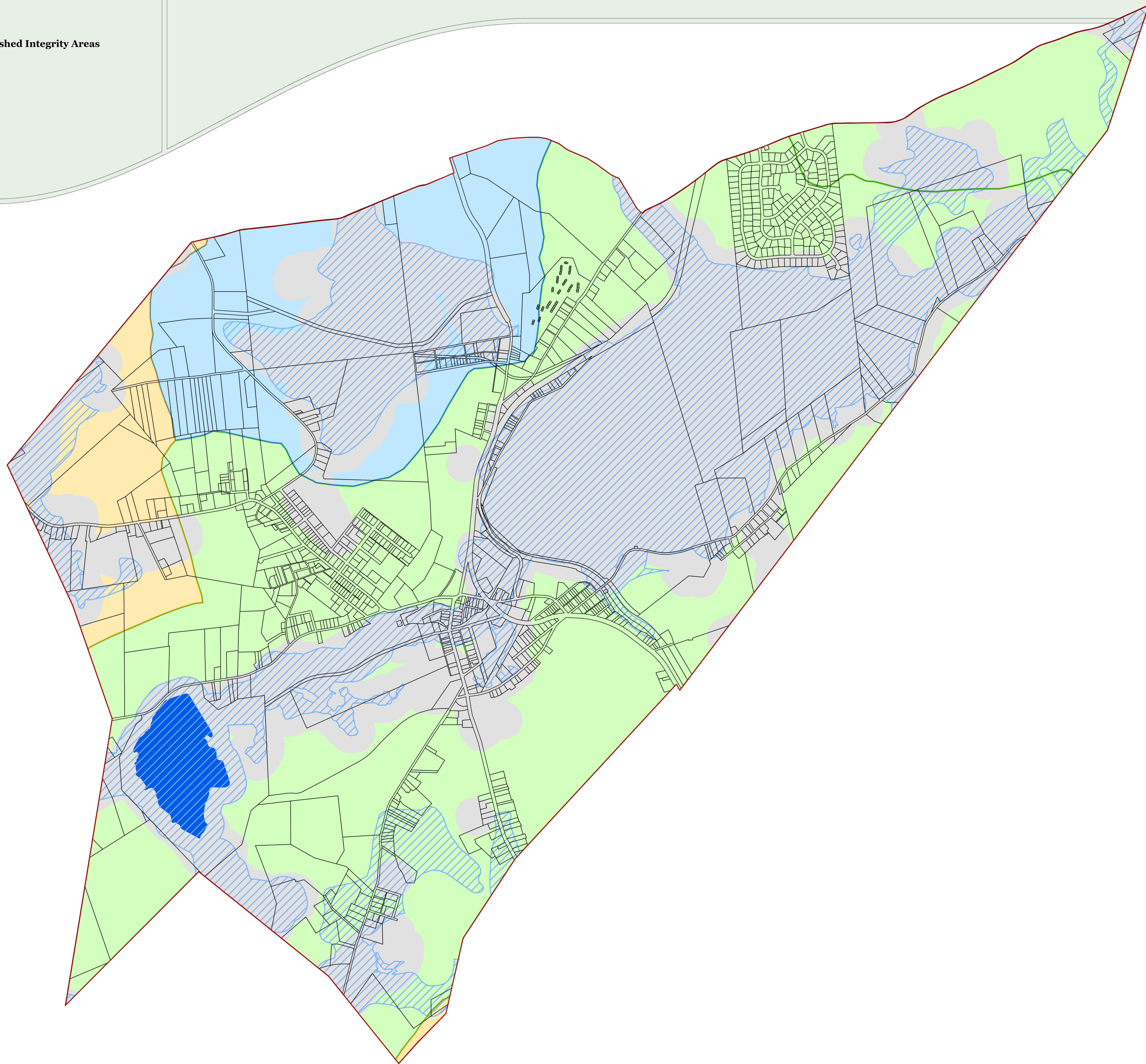
# Exhibit 4:

# TOWNSHIP OF OXFORD, WARREN COUNTY, NJ








Township of Oxford Highlands Area

Riparian Area



Riparian Subwatershed Integrity Areas



### Legend

-  Municipal Boundary
-  Parcel Boundaries
-  Riparian Area
-  Lakes Greater Than 10 Acres
-  Highlands Open Water Buffers (300ft)
- Riparian Integrity**  
By HUC-14 Subwatershed
  -  Low
  -  Moderate
  -  High

### Locator Maps

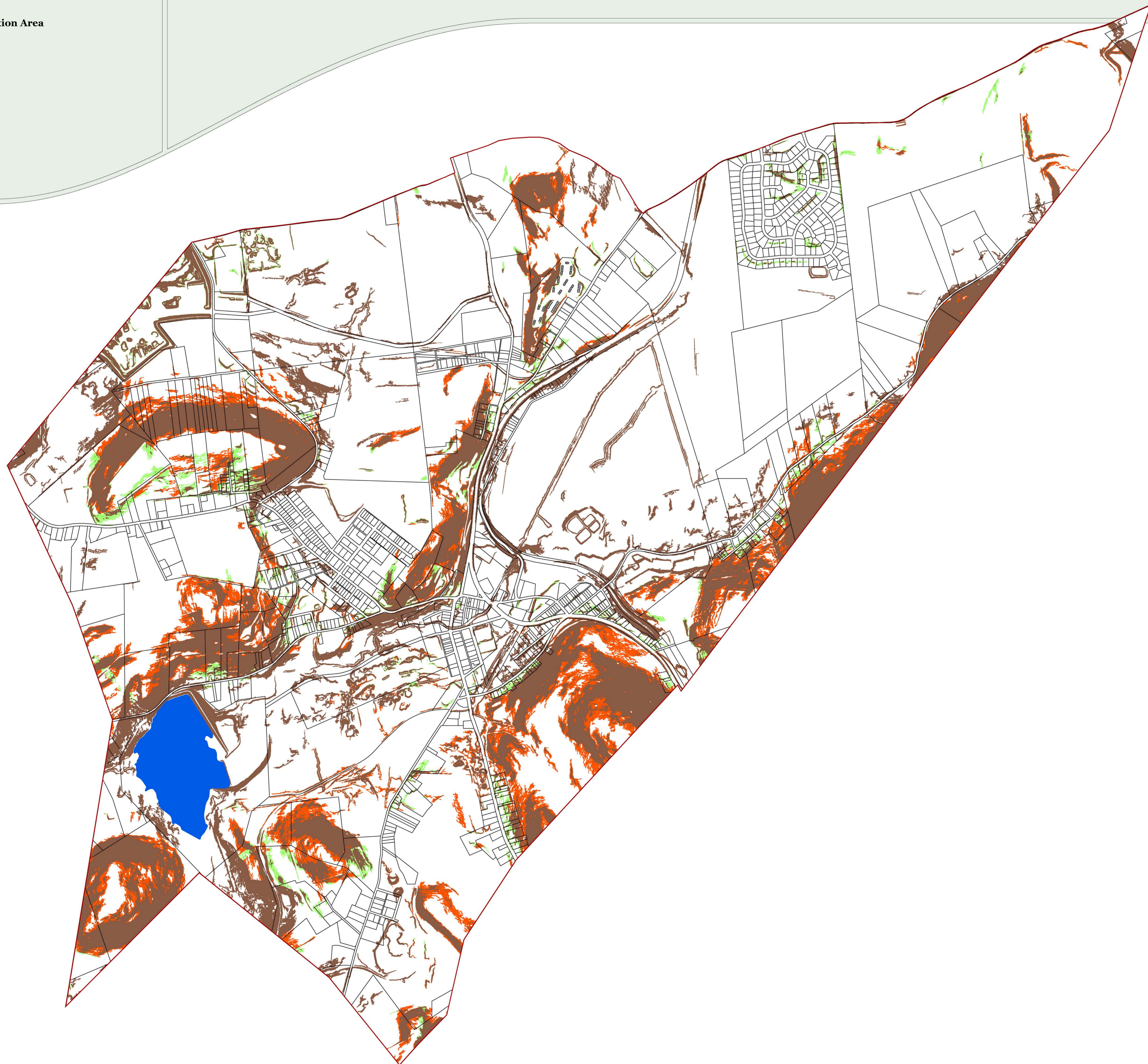


**Exhibit 5:**







Township of Oxford Highlands Area

Steep Slope Protection Area

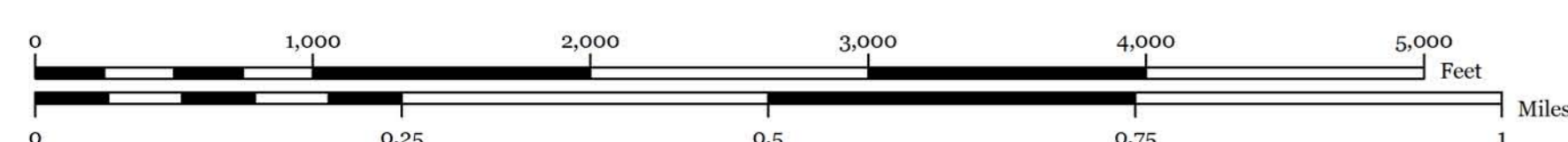
**TOWNSHIP OF OXFORD, WARREN COUNTY, NJ**



**Legend**

-  Municipal Boundary
-  Parcel Boundaries
-  Lakes Greater Than 10 Acres
- Steep Slope Protection Area**
-  *Severely Constrained*
-  *Moderately Constrained*
-  *Constrained/Limited Constrained*

**Locator Maps**

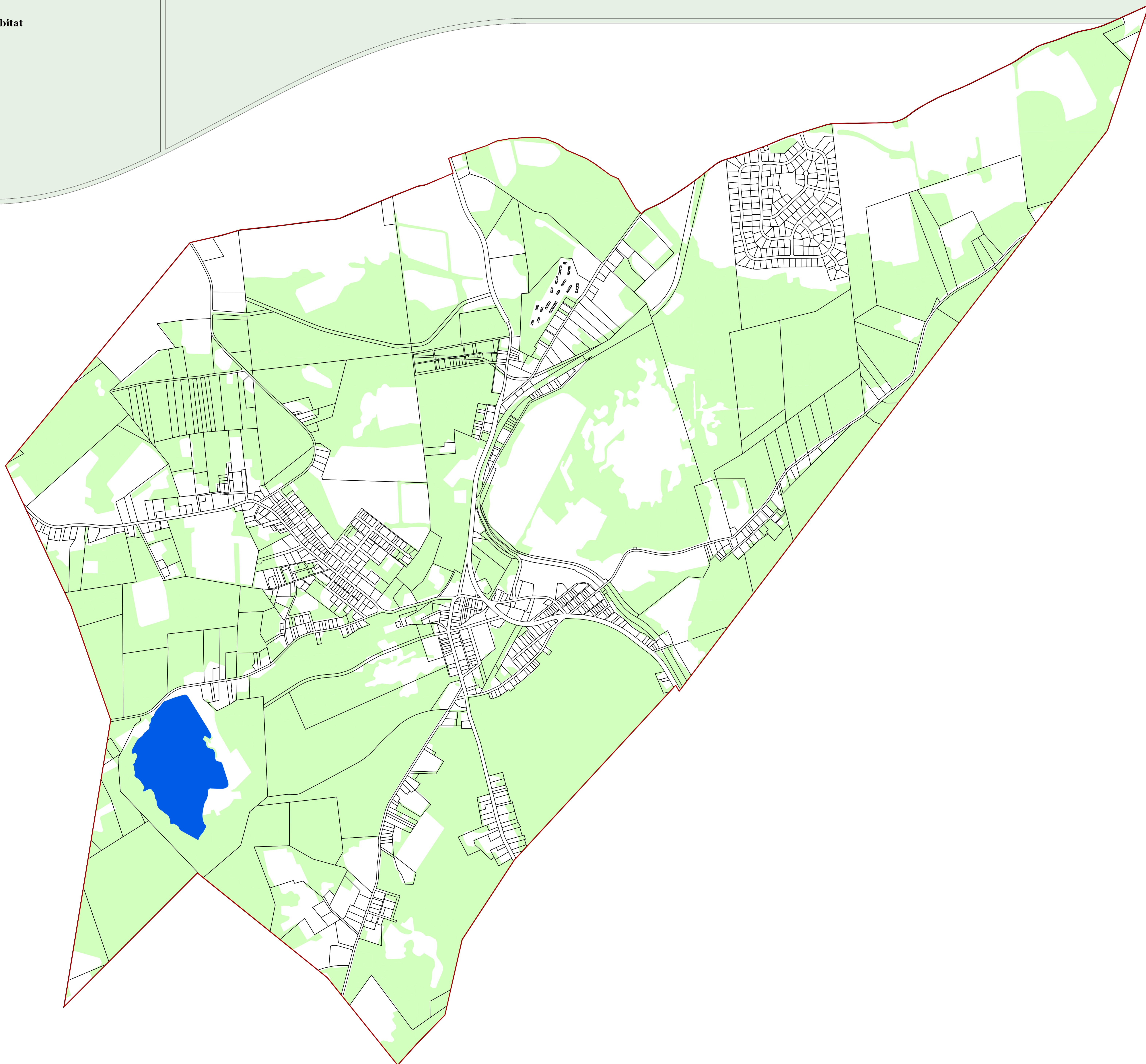


**Exhibit 6:**

Township of Oxford Highlands Area

Critical Wildlife Habitat

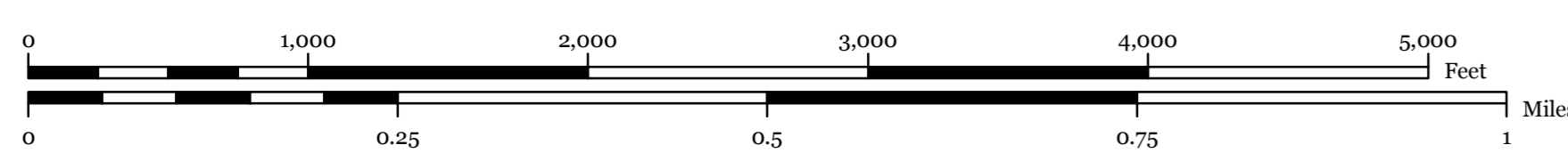

**TOWNSHIP OF OXFORD, WARREN COUNTY, NJ**



**Legend**

-  Municipal Boundary
-  Parcel Boundaries
-  Lakes Greater Than 10 Acres
-  Critical Wildlife Habitat

**Locator Maps**



# Exhibit 7:

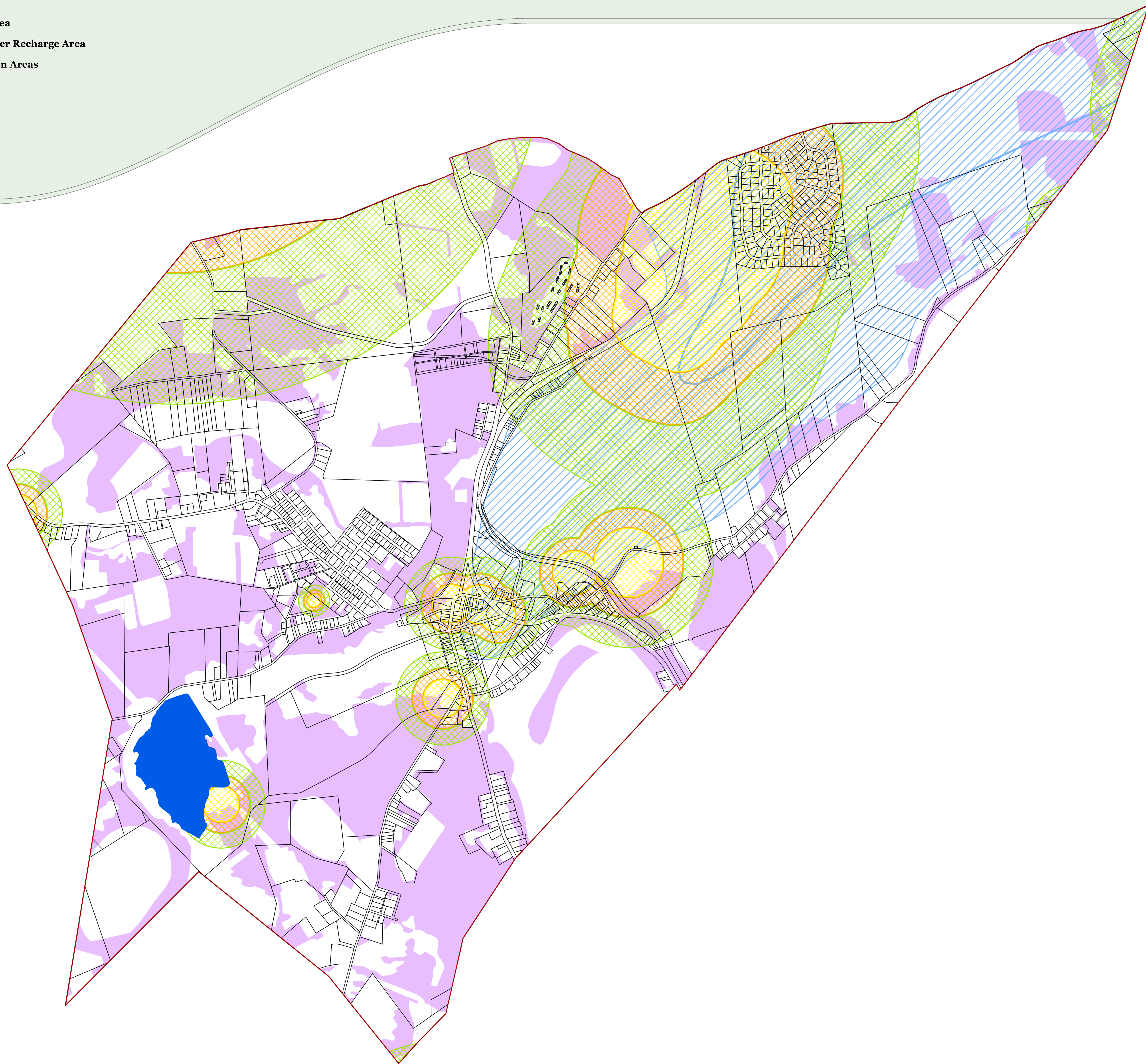
# TOWNSHIP OF OXFORD, WARREN COUNTY, NJ

Township of Oxford Highlands Area

Carbonate Rock Area

Prime Ground Water Recharge Area



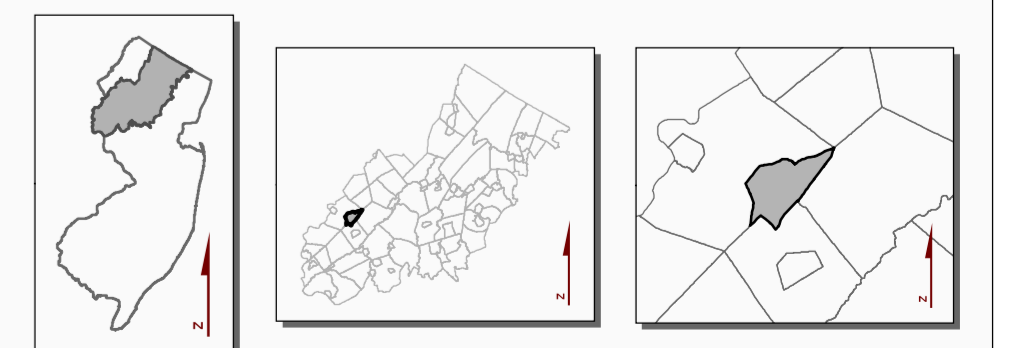
Wellhead Protection Areas



### Legend

-  Municipal Boundary
-  Parcel Boundaries
-  Lakes Greater Than 10 Acres
-  Carbonate Rock Areas
-  Prime Ground Water Recharge Areas
- Wellhead Protection Areas**
  -  (Tier 1) 2-Year
  -  (Tier 2) 5-Year
  -  (Tier 3) 12-Year

### Locator Maps



TOWNSHIP OF  
**OXFORD**  
WARREN COUNTY, N.J.

MAP PREPARED BY THE NEW JERSEY  
HIGHLANDS COUNCIL, JULY 12, 2011



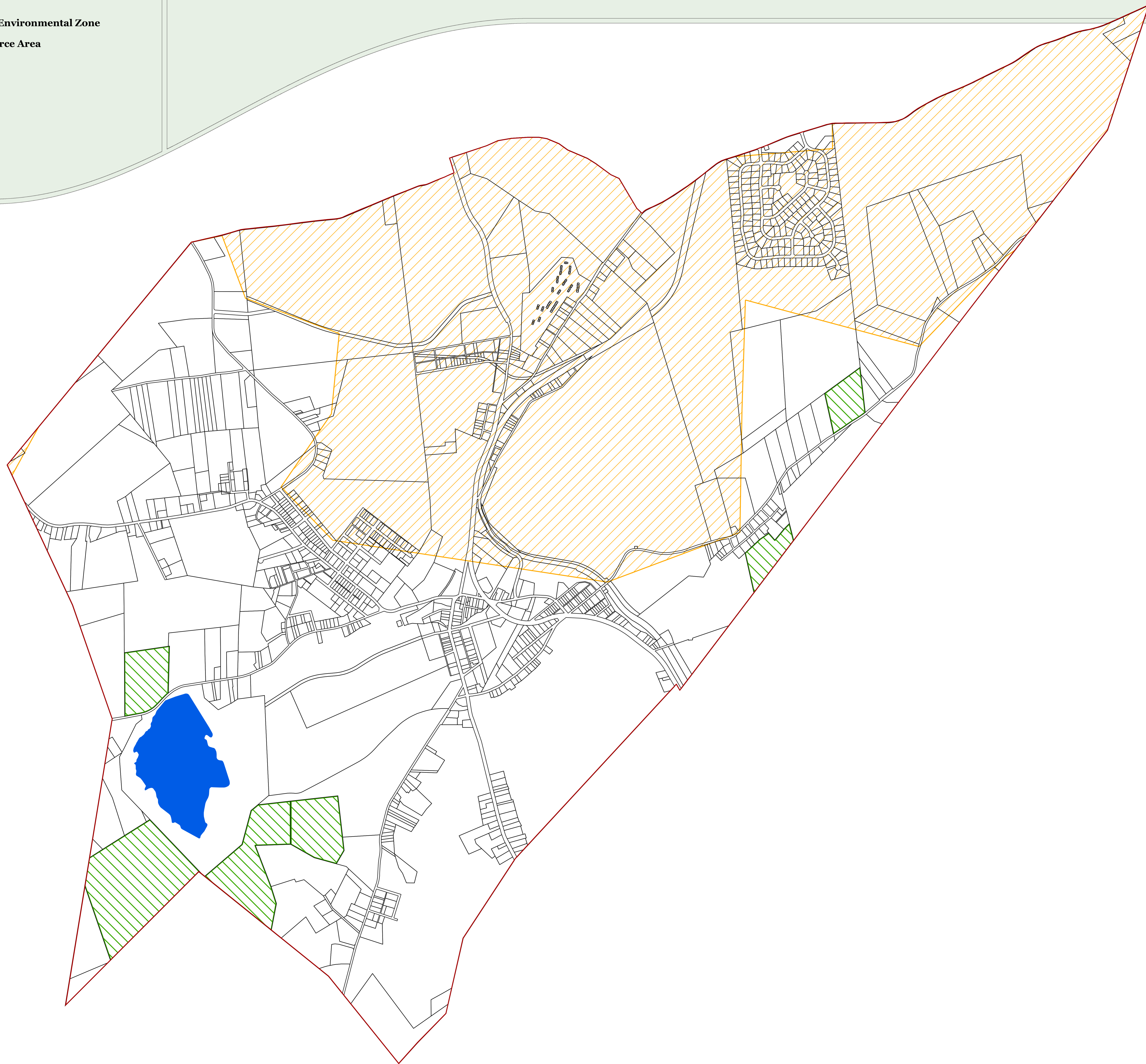
# Exhibit 8:

# TOWNSHIP OF OXFORD, WARREN COUNTY, NJ


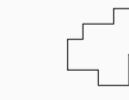



Township of Oxford Highlands Area

Highlands Special Environmental Zone



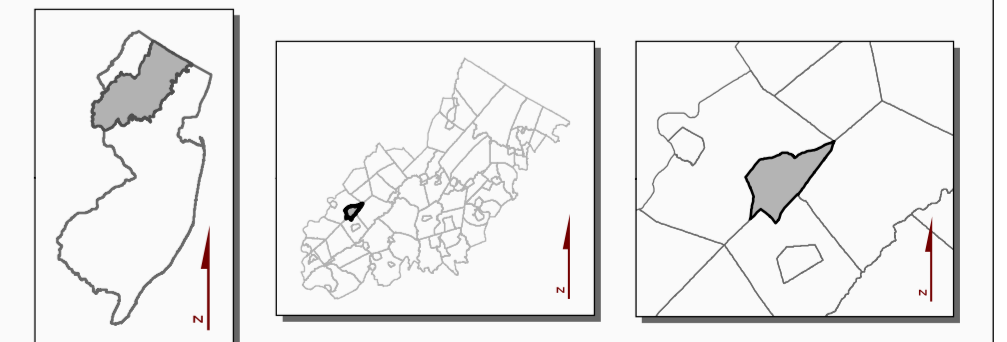
Agricultural Resource Area



### Legend

-  Municipal Boundary
-  Parcel Boundaries
-  Special Environmental Zones
-  Agricultural Resource Area
-  Lakes Greater Than 10 Acres

### Locator Maps





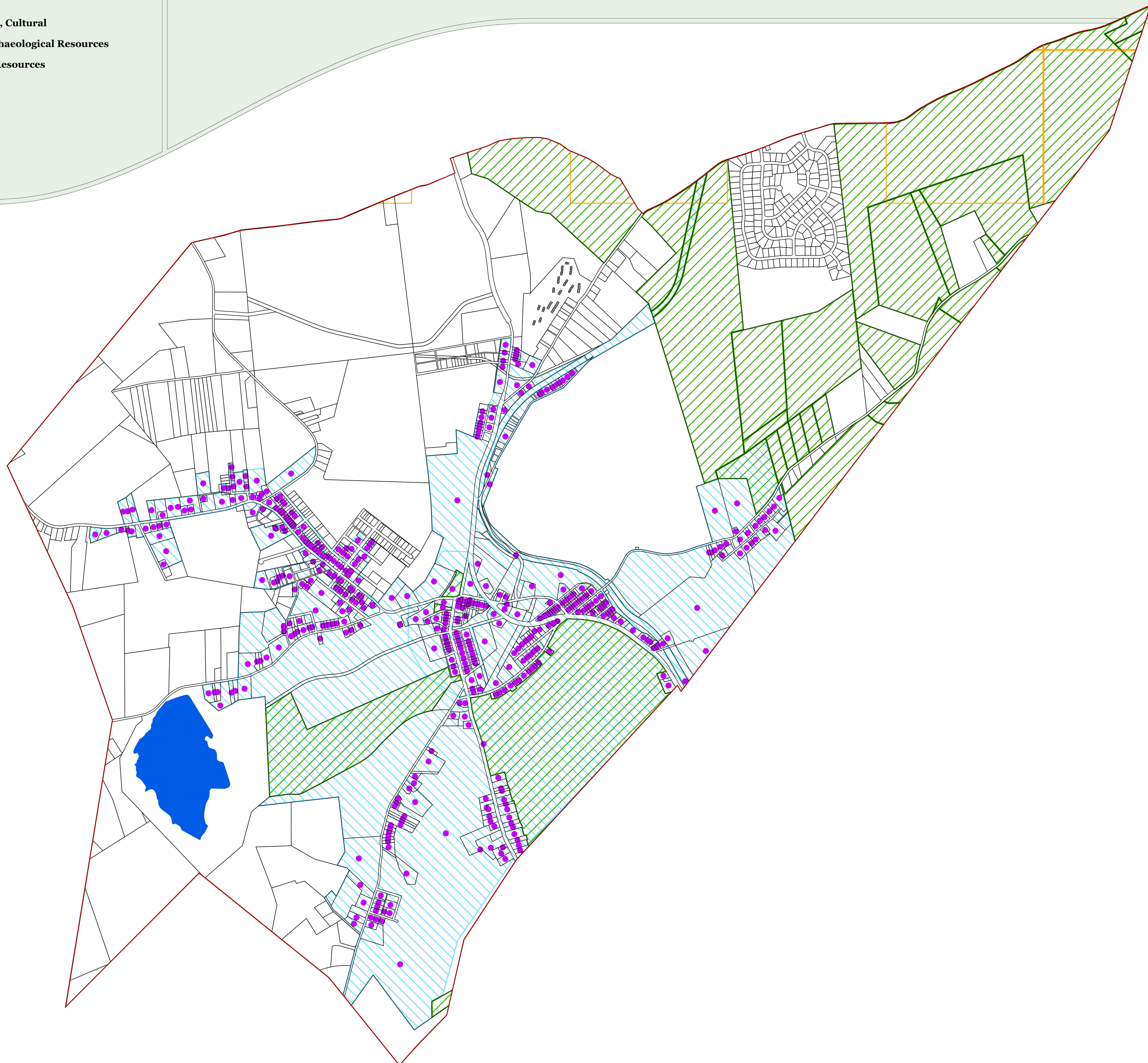
# Exhibit 9:

# TOWNSHIP OF OXFORD, WARREN COUNTY, NJ




Township of Oxford Highlands Area

Highlands Historic, Cultural  
and Archaeological Resources

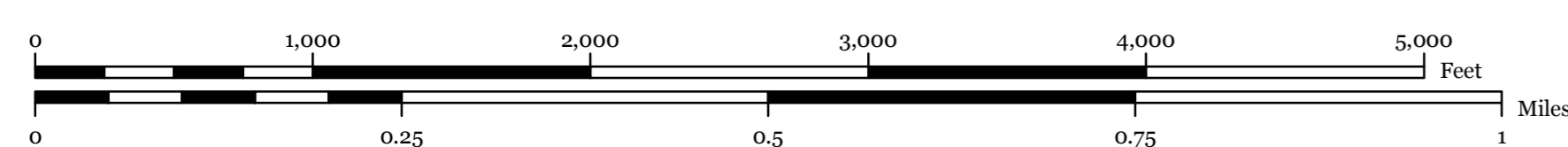

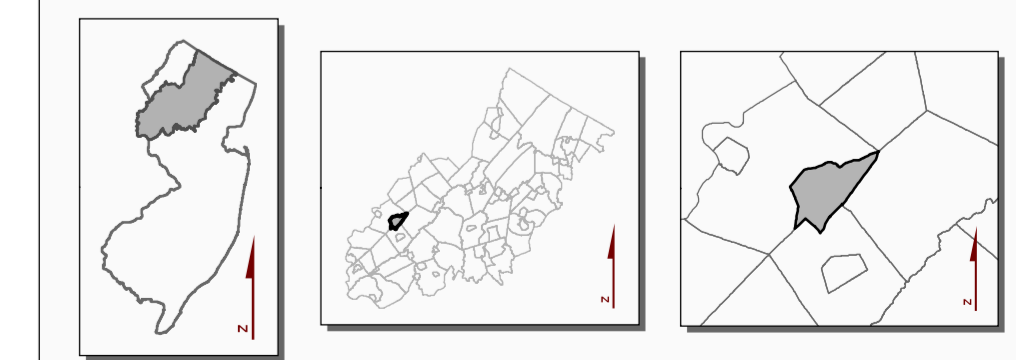
Highlands Scenic Resources



### Legend

-  Municipal Boundary
-  Parcel Boundaries
-  Scenic Resources
-  Historic Properties
-  NJ Historic Districts
-  Archaeological Grids (1 sqmi)
-  Lakes Greater Than 10 Acres

### Locator Maps



**Exhibit 10:**

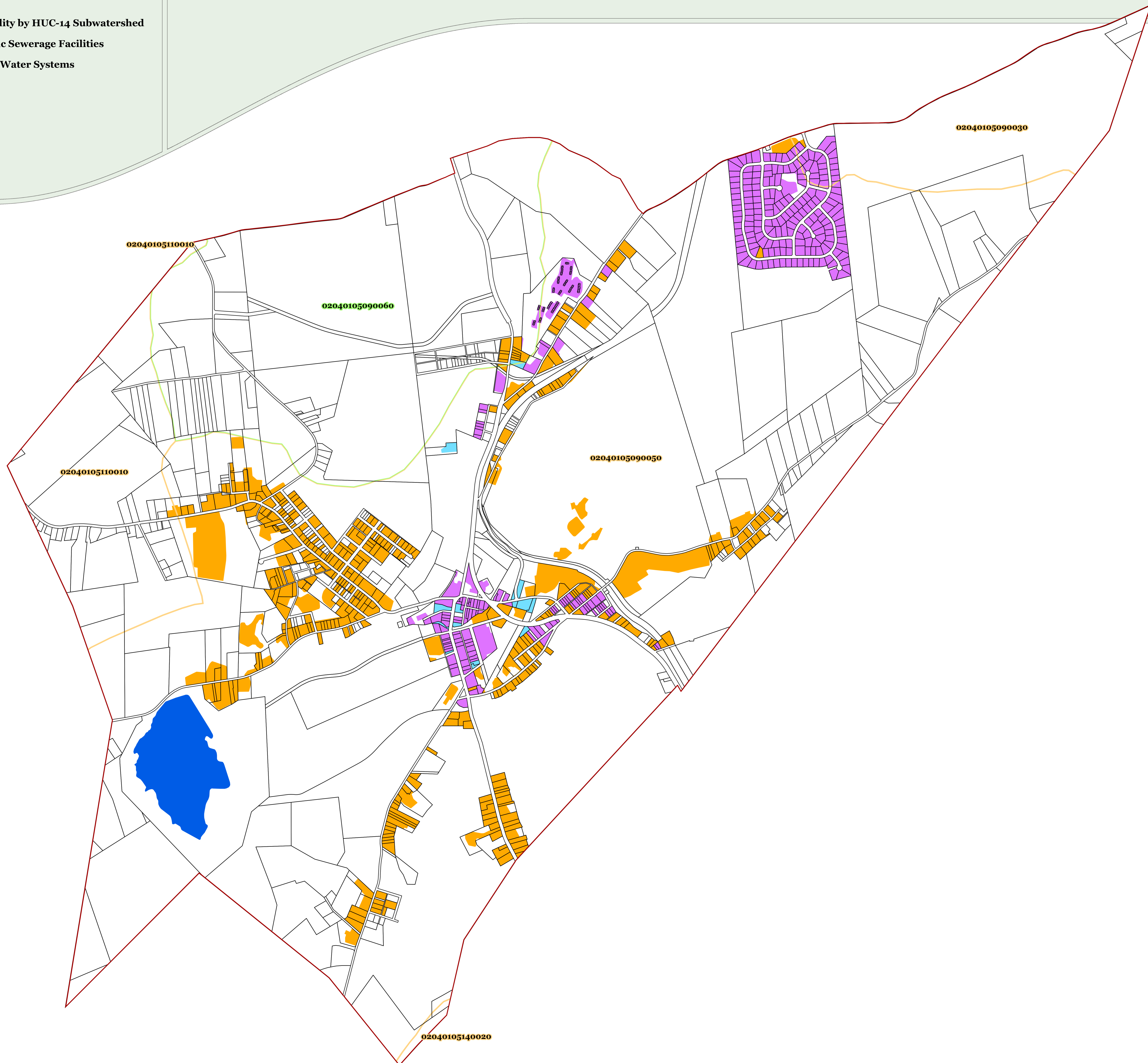
**TOWNSHIP OF OXFORD, WARREN COUNTY, NJ**

Township of Oxford Highlands Area

Net Water Availability by HUC-14 Subwatershed

Highlands Domestic Sewerage Facilities

Public Community Water Systems



**Legend**

- Municipal Boundary
- Parcel Boundaries
- Existing Area Served for:
  - Public Community Water Systems
  - Highlands Domestic Sewerage Facilities
  - Highlands Domestic Sewerage Facilities and Public Community Water Systems
  - Lakes Greater Than 10 Acres
- Net Water Availability By HUC14 Subwatershed Million Gallons Per Day (MGD)
  - 0.00 - 0.04
  - 0.99 - -0.10

**Locator Maps**

