

FEMA FLOOD ZONES





-  0.2 % CHANCE
-  A
-  AE
-  AH
-  AO
-  ANI
-  X



NJ Office of Emergency Management
 River Road (ROIC Building)
 P.O. Box 7068
 West Trenton, NJ 08628

**BERGEN COUNTY
 NEW JERSEY
 FEMA DFIRM FLOODPLAINS**

Legend

-  Bergen County Boundary
-  New Jersey Municipal Boundaries
-  New York County Boundaries
-  New Jersey County Boundaries

SOURCES:

1. FEMA DFIRM Floodplain data obtained from the Federal Emergency Management Agency Map Service Center.
2. Other New Jersey political boundary data obtained from the New Jersey Department of Environmental Protection's GIS website.
3. New York political boundary data obtained from the NYS Geographic Information Systems Clearinghouse.

