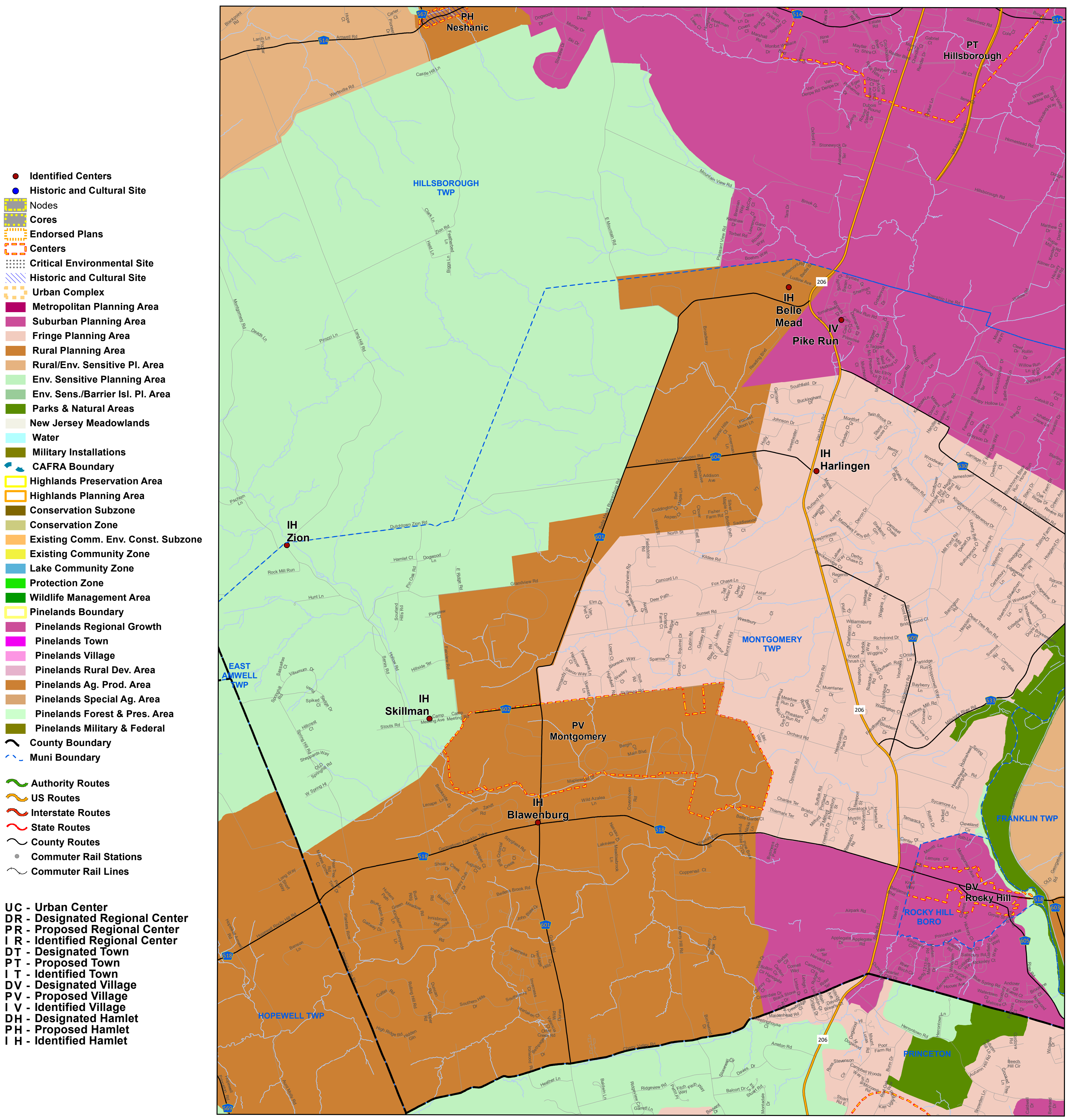


Policy Map of the State Development and Redevelopment Plan


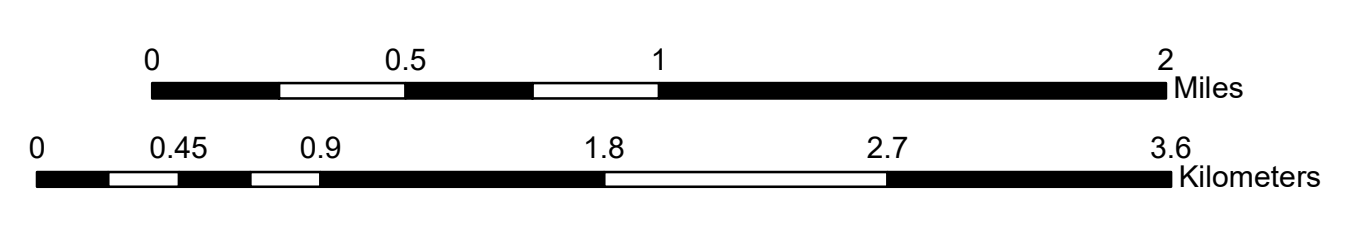
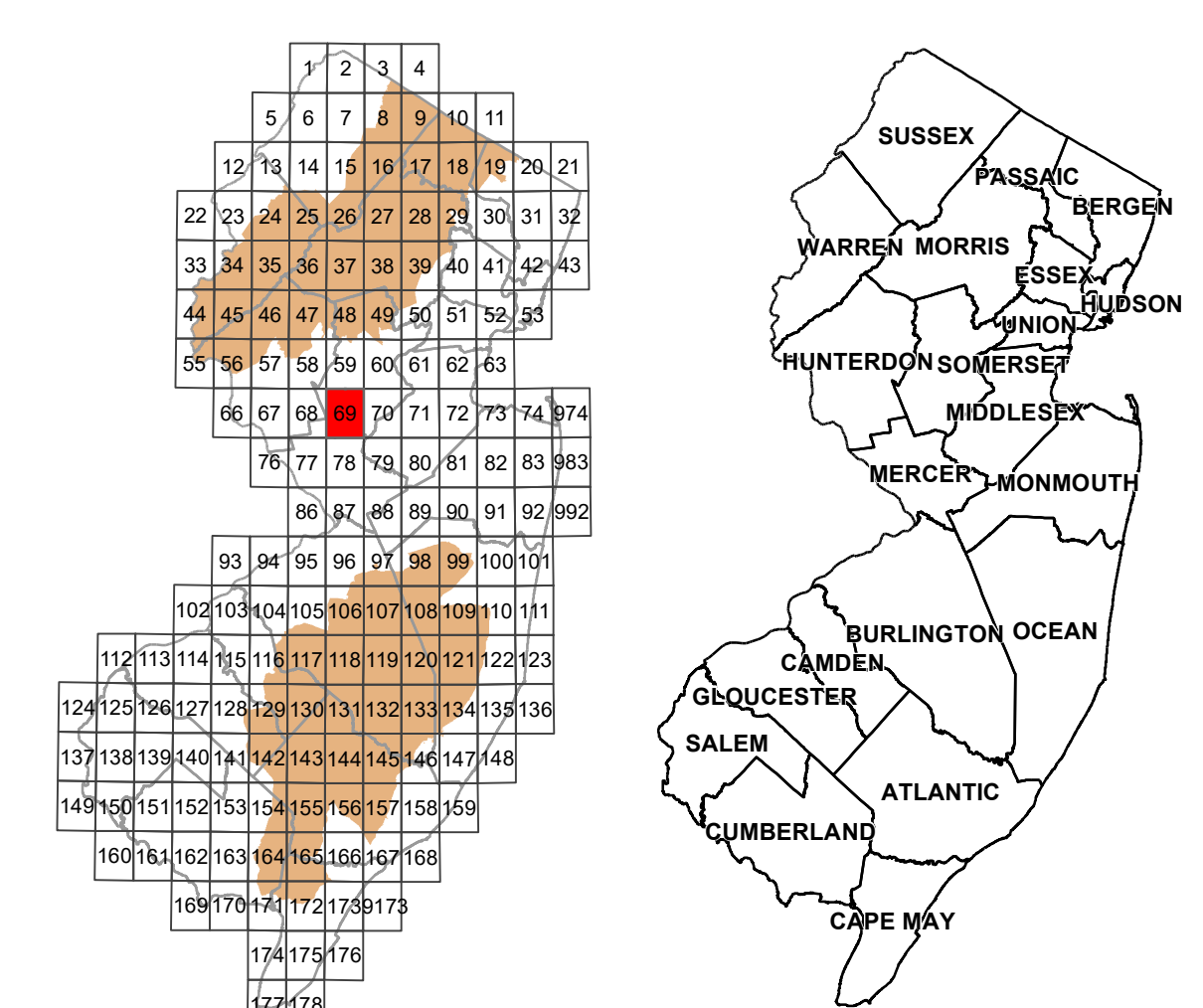
The State Plan is not itself a regulation but a statement of State policy that has been adopted by the State Planning Commission pursuant to statute to guide State, regional and local agencies in the exercise of their statutory authority.

New Jersey State Planning Commission August 9, 2019

Map prepared by the New Jersey Office for Planning Advocacy, Map was developed in part using digital data from the New Jersey Department of Environmental Protection, New Jersey Department of Transportation, New Jersey Highlands Council and the New Jersey Pinelands Commission. New Jersey State Plane Coordinate System, North American Datum 1983 (NAD83).



- Identified Centers
 - Historic and Cultural Site
 - Nodes
 - Cores
 - Endorsed Plans
 - Centers
 - Critical Environmental Site
 - Historic and Cultural Site
 - Urban Complex
 - Metropolitan Planning Area
 - Suburban Planning Area
 - Fringe Planning Area
 - Rural Planning Area
 - Rural/Env. Sensitive Pl. Area
 - Env. Sensitive Planning Area
 - Env. Sens./Barrier Isl. Pl. Area
 - Parks & Natural Areas
 - New Jersey Meadowlands
 - Water
 - Military Installations
 - CAFRA Boundary
 - Highlands Preservation Area
 - Highlands Planning Area
 - Conservation Subzone
 - Conservation Zone
 - Existing Comm. Env. Const. Subzone
 - Existing Community Zone
 - Lake Community Zone
 - Protection Zone
 - Wildlife Management Area
 - Pinelands Boundary
 - Pinelands Regional Growth
 - Pinelands Town
 - Pinelands Village
 - Pinelands Rural Dev. Area
 - Pinelands Ag. Prod. Area
 - Pinelands Special Ag. Area
 - Pinelands Forest & Pres. Area
 - Pinelands Military & Federal
 - County Boundary
 - Muni Boundary
 - Authority Routes
 - US Routes
 - Interstate Routes
 - State Routes
 - County Routes
 - Commuter Rail Stations
 - Commuter Rail Lines
- UC - Urban Center
 DR - Designated Regional Center
 PR - Proposed Regional Center
 IR - Identified Regional Center
 DT - Designated Town
 PT - Proposed Town
 IT - Identified Town
 DV - Designated Village
 PV - Proposed Village
 IV - Identified Village
 DH - Designated Hamlet
 PH - Proposed Hamlet
 IH - Identified Hamlet



I certify that this quadrangle of the State Plan Policy Map was adopted and approved by the New Jersey State Planning Commission on August 5, 2019.

Donna Rendeiro
 Donna Rendeiro, Secretary