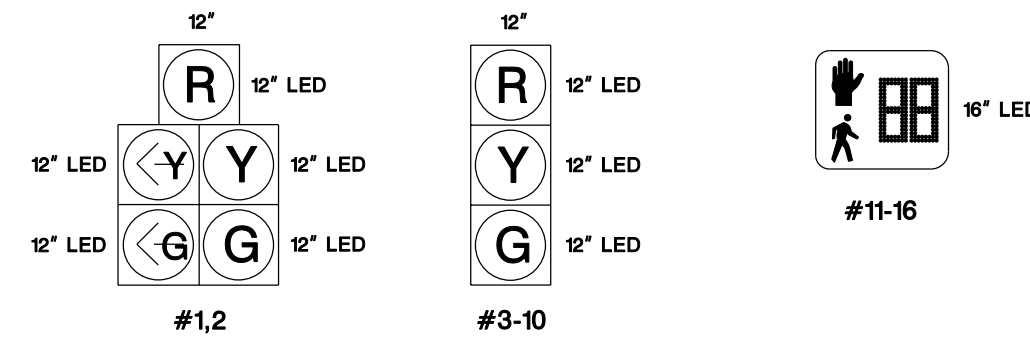
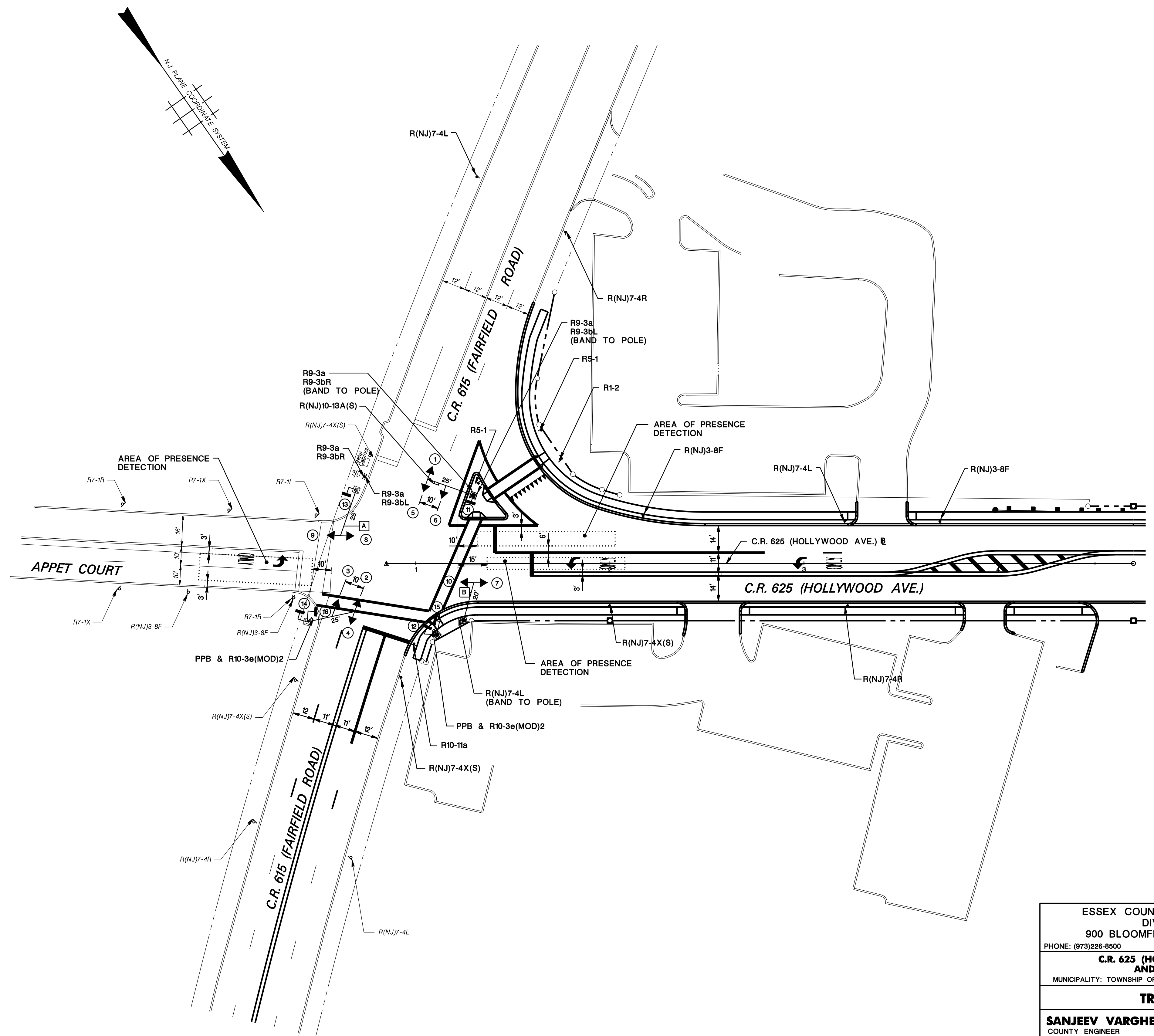
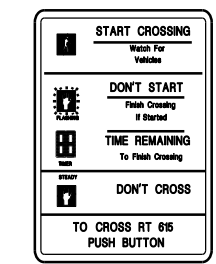
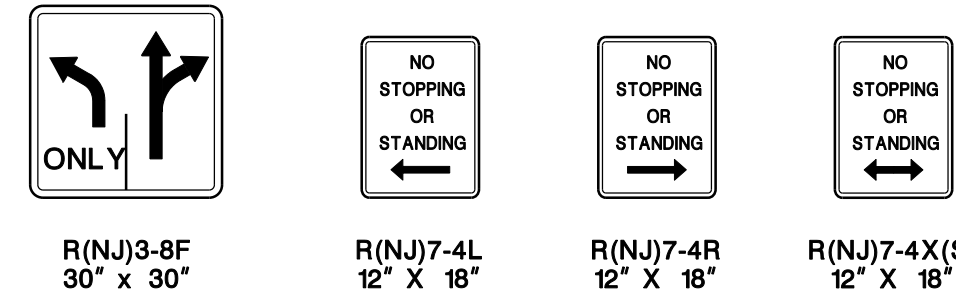


SIGNAL LEGEND

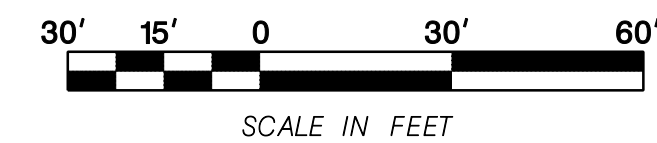


SIGN LEGEND


- | | | |
|------------|---|-----------------|
| R1-2 | YIELD | 36" x 36" x 36" |
| R5-1 | DO NOT ENTER | 30" x 30" |
| R7-1(L/R) | NO PARKING ANY TIME (LEFT/RIGHT ARROW) | 12" x 18" |
| R7-1X | NO PARKING ANY TIME (DOUBLE HEAD ARROW) | 12" x 18" |
| R9-3a | NO PEDESTRIAN CROSSING | 18" x 18" |
| R9-3b(R/L) | USE CROSSWALK | 18" x 12" |
| R10-11a | NO TURN ON RED | 24" x 30" |



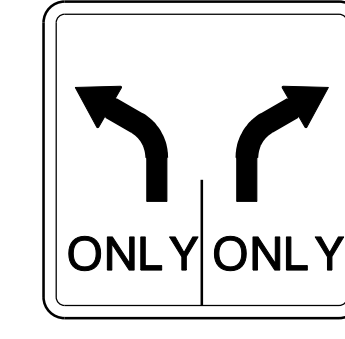
User Name: \$USERNAME\$
 Plot Date: \$DATE\$
 Plot Time: \$TIME\$
 Design File: \$FILES\$
 ADU * - ORIGINAL SHEET



ESSEX COUNTY DEPARTMENT OF PUBLIC WORKS DIVISION OF ENGINEERING 900 BLOOMFIELD AVENUE, VERONA, NJ 07044 PHONE: (973)226-8500 FAX: (973) 226-7469			
C.R. 625 (HOLLYWOOD AVENUE)/APPET COURT AND C.R. 615 (FAIRFIELD ROAD)			
MUNICIPALITY: TOWNSHIP OF FAIRFIELD COUNTY: ESSEX			
TRAFFIC SIGNAL PLAN			
SANJEEV VARGHESE, P.E. COUNTY ENGINEER N.J. LICENSE NO. 24GE04059700 DATE: _____			
MICHAEL G. WRIGHT, P.E. PROFESSIONAL ENGINEER N.J. LICENSE NO. 24GE02863100 DATE: _____			
DWG. NO.	SCALE	DATE	ARORA AND ASSOCIATES, P.C. 1200 Lenox Drive, Suite 200 LAWRENCEVILLE, NJ 08648
104	1"=30'		
FILE No.	PROJECT No. *		



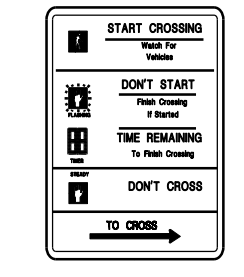
SIGN A
84" x 18"
SHIELD 16" x 16"
SINGLE SIDED



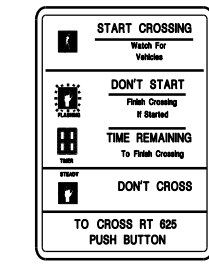
R(NJ)3-8B
30" x 30"



R(NJ)10-13A
60" x 12"



R10-3e(MOD)L OR R
9" x 15"



R10-3e(MOD)1
9" x 15"

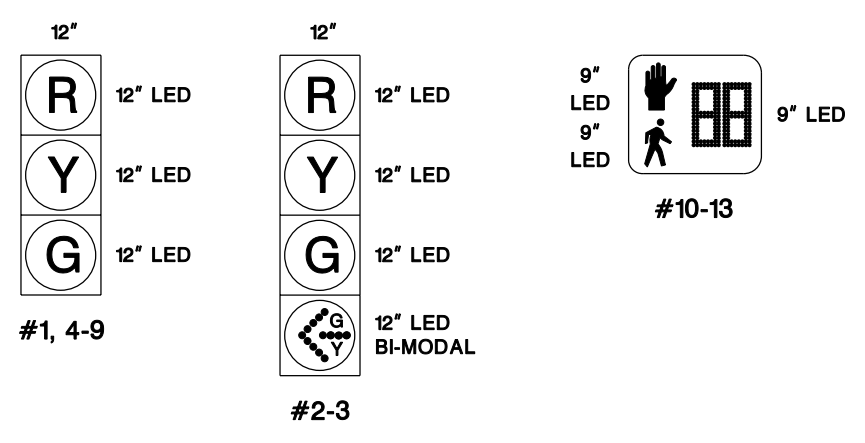


R(NJ)7-4X
18" x 24"

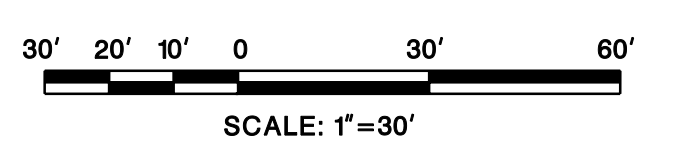
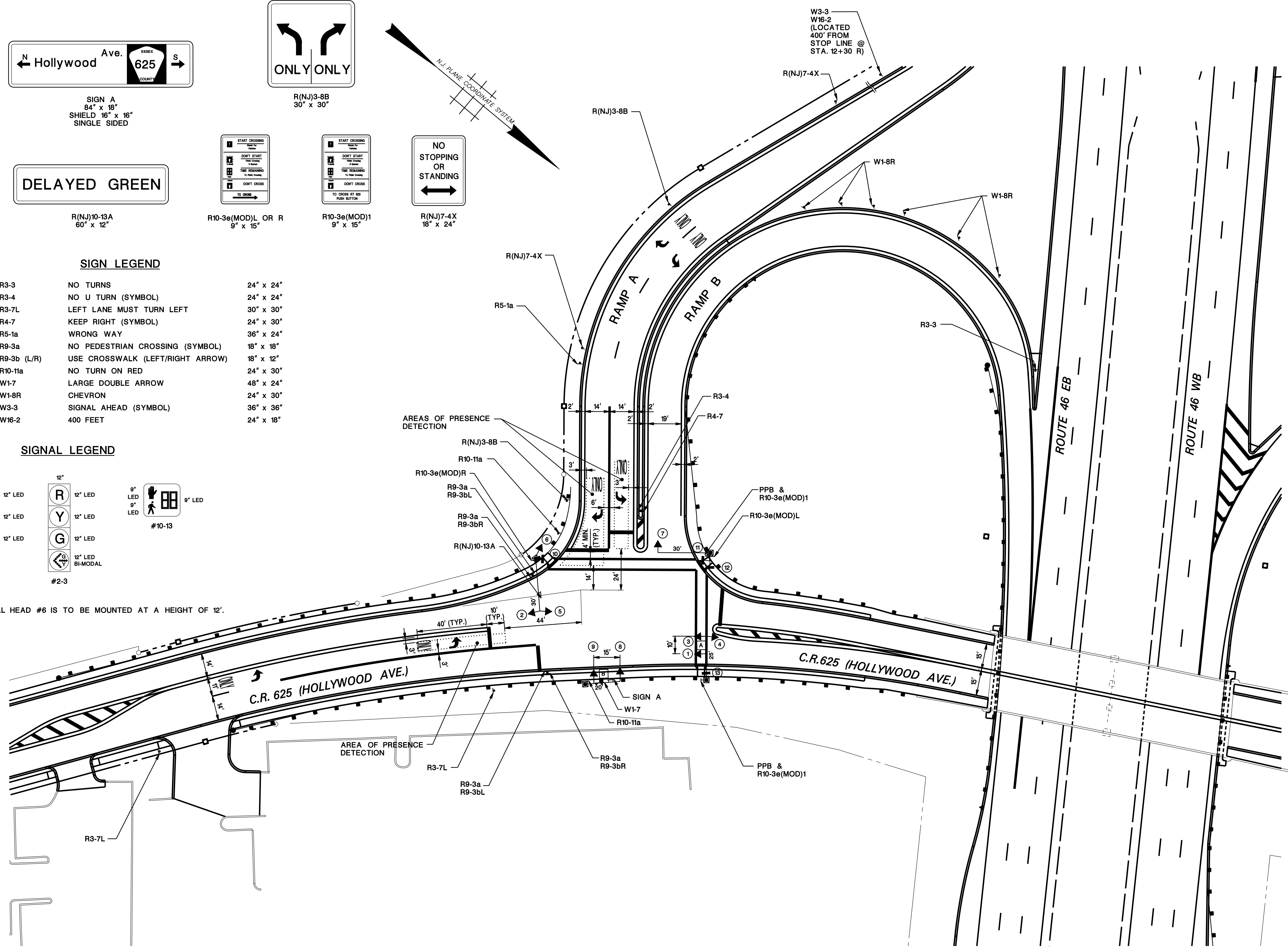
SIGN LEGEND

R3-3	NO TURNS	24" x 24"
R3-4	NO U TURN (SYMBOL)	24" x 24"
R3-7L	LEFT LANE MUST TURN LEFT	30" x 30"
R4-7	KEEP RIGHT (SYMBOL)	24" x 30"
R5-1a	WRONG WAY	36" x 24"
R9-3a	NO PEDESTRIAN CROSSING (SYMBOL)	18" x 18"
R9-3b (L/R)	USE CROSSWALK (LEFT/RIGHT ARROW)	18" x 12"
R10-11a	NO TURN ON RED	24" x 30"
W1-7	LARGE DOUBLE ARROW	48" x 24"
W1-8R	CHEVRON	24" x 30"
W3-3	SIGNAL AHEAD (SYMBOL)	36" x 36"
W16-2	400 FEET	24" x 18"

SIGNAL LEGEND



NOTE:
1. SIGNAL HEAD #6 IS TO BE MOUNTED AT A HEIGHT OF 12'.



NEW JERSEY DEPARTMENT OF TRANSPORTATION
BUREAU OF TRAFFIC ENGINEERING AND INVESTIGATIONS
TRAFFIC SIGNAL PLAN

ROUTE: US 46 EB RAMPS "A" & "B" AND C.R. 625 (HOLLYWOOD AVENUE)
MUNICIPALITY: TOWNSHIP OF FAIRFIELD COUNTY: ESSEX

DESIGN APPROVED _____ DATE _____
BUREAU OF TRAFFIC SIGNAL AND SAFETY ENGINEERING

SUBMITTED _____	DRAWN _____	SCALE: 1"=30'
CHECKED _____	CHECKED _____	
AUTHORIZED _____		

User Name: \$USERNAM\$
Plot Date: \$DATE\$
Plot Time: \$TIME\$
Design File: \$FILES\$
ADU * ORIGINAL SHEET

REVISION	DESCRIPTION	BY	C'K'D	DATE

SIGN LEGEND

- R1-1 STOP 30" x 30"
- R1-2 YIELD 36" x 36" x 36"
- R3-4 NO U TURN (SYMBOL) 24" x 24"
- R3-5R RIGHT TURN ONLY (SYMBOL) 30" x 36"
- R3-7L LEFT LANE MUST TURN LEFT 30" x 30"
- R3-7R RIGHT LANE MUST TURN RIGHT 30" x 30"
- R4-7 KEEP RIGHT (SYMBOL) 24" x 30"
- R5-1 DO NOT ENTER 30" x 30"
- R5-1a WRONG WAY 36" x 24"
- W1-8R CHEVRON 24" x 30"
- W3-3 SIGNAL AHEAD (SYMBOL) 36" x 36"
- W16-2 400 FEET 24" x 18"



FACING RAMP C



FACING ACCESS A

SIGN B
84" x 18"
SHIELD 16" x 16"
DOUBLE SIDED



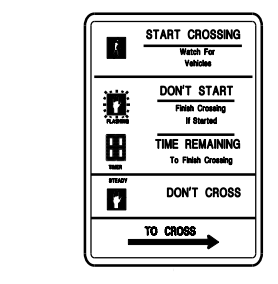
R(NJ)7-4X
18" x 24"



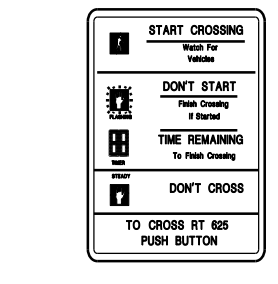
R(NJ)7-4X(S)
12" x 18"



R(NJ)10-13A
60" x 12"

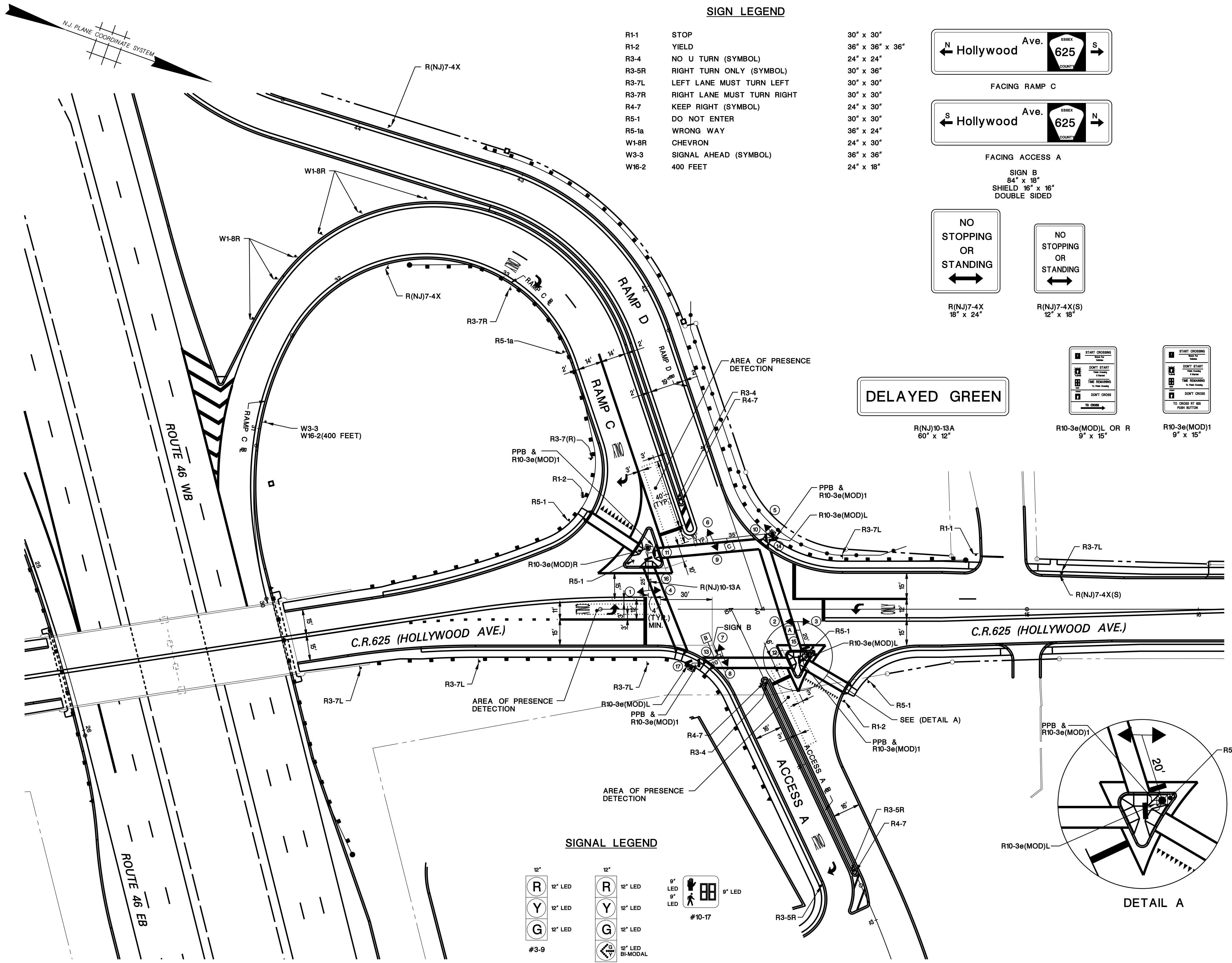


R10-3e(MOD)L OR R
9" x 15"



R10-3e(MOD)1
9" x 15"

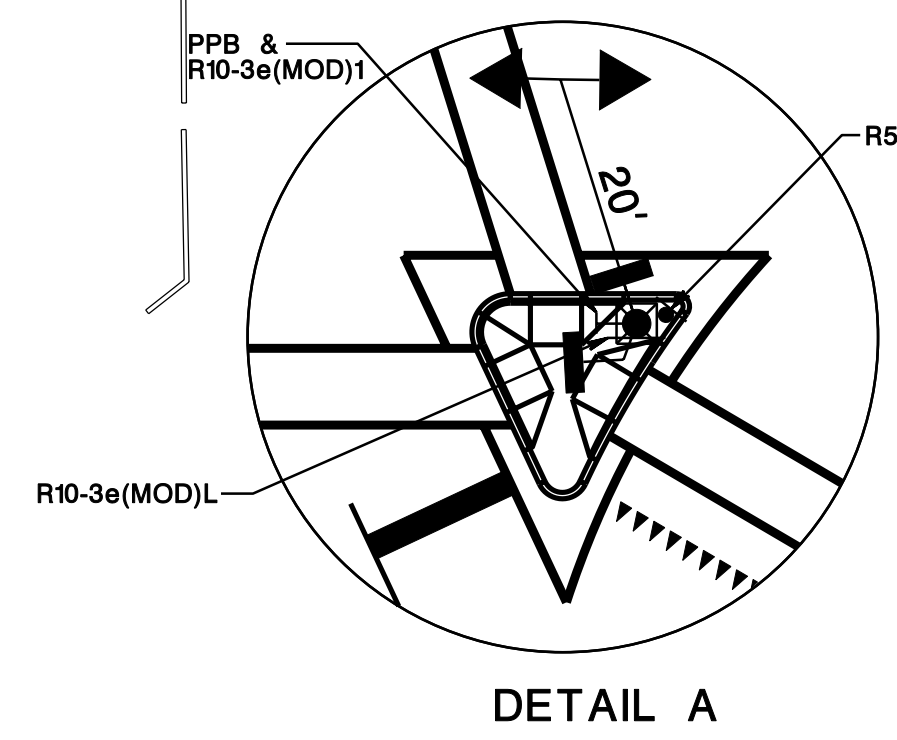
User Name: \$USERNAMES
 Plot Date: \$DATES
 Plot Time: \$TIMES
 Design File: \$FILES
 ADU * - ORIGINAL SHEET



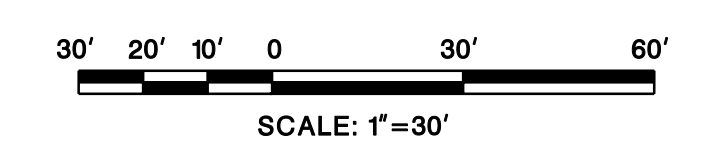
SIGNAL LEGEND

- #3-9 12" LED R
- 12" LED Y
- 12" LED G
- #1,2 12" LED R
- 12" LED Y
- 12" LED G
- 12" LED BI-MODAL
- 9" LED #10-17

NOTE:
SIGNAL HEAD #5 IS TO BE MOUNTED AT A HEIGHT OF 12'.



DETAIL A



NEW JERSEY DEPARTMENT OF TRANSPORTATION
 BUREAU OF TRAFFIC ENGINEERING AND INVESTIGATIONS
 TRAFFIC SIGNAL PLAN

ROUTE: US 46 WB RAMP "C" & "D" AND C.R. 625 (HOLLYWOOD AVENUE)
 MUNICIPALITY: TOWNSHIP OF FAIRFIELD COUNTY: ESSEX

DESIGN APPROVED _____ DATE _____
 BUREAU OF TRAFFIC SIGNAL AND SAFETY ENGINEERING

SUBMITTED _____	DRAWN _____	SCALE: 1"=30'
CHECKED _____	CHECKED _____	
AUTHORIZED _____		

TS-

REVISION	DESCRIPTION	BY	C'K'D	DATE

TSP-3