










Greenwood Lake Loop

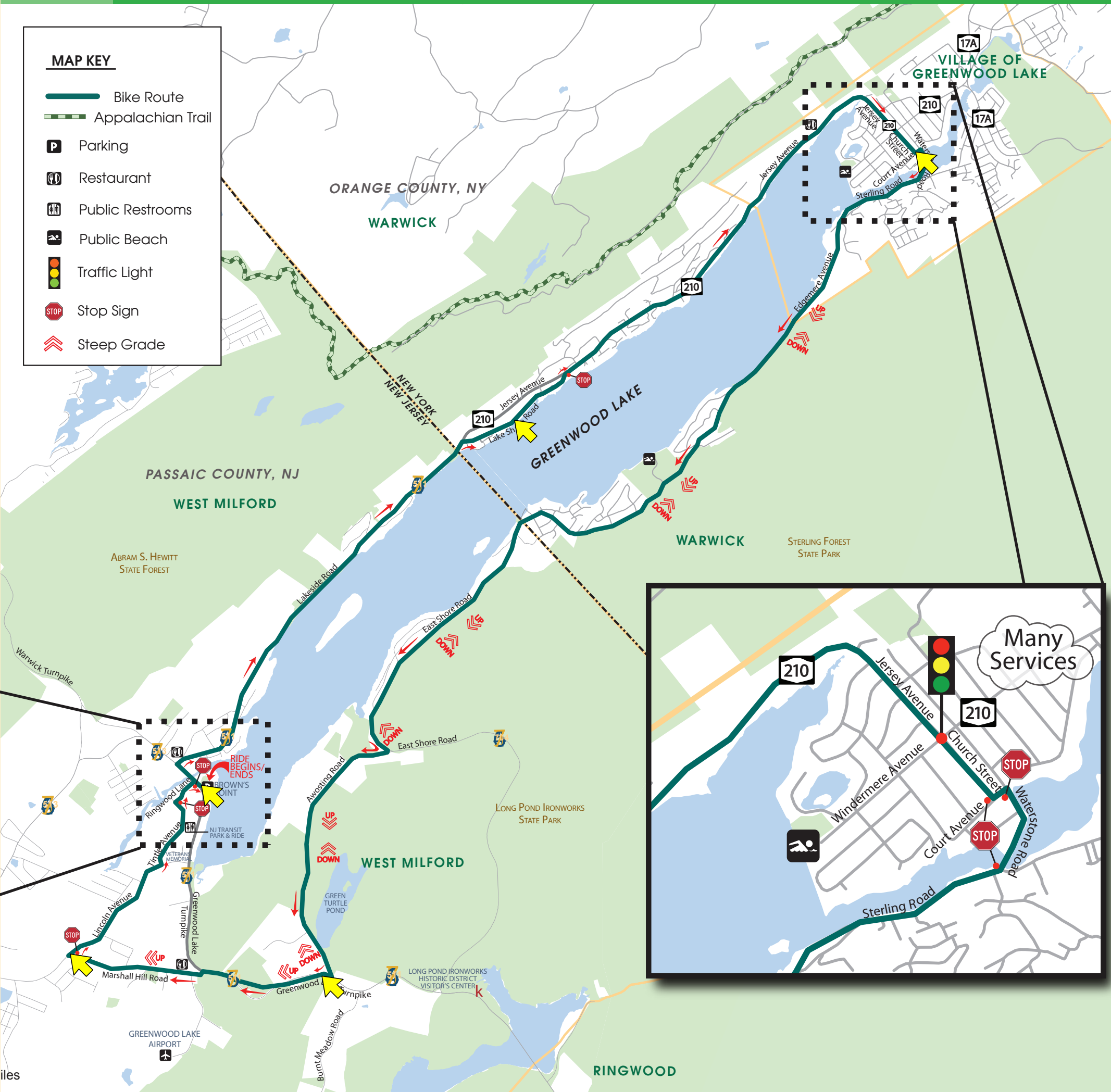
This route loops around Greenwood Lake, beginning and ending at Brown's Point Park in West Milford, New Jersey (Crossing into New York State). This ride includes steep grades.



Cumulative Mileage	Point-to-Point	Route Directions/Remarks
0.0	0.0	Start at Brown's Point Park in West Milford, NJ
0.0	0.0	Right onto CR 511 / Greenwood Lake Turnpike
0.2	0.2	Right to stay on CR 511 / Lakeside Road Services on left
2.8	2.6	Cross into New York State CR 511 / Lakeside Road changes name to NY State Route 210 / Jersey Avenue
2.8	0.0	Right onto Lake Shore Road (local road along lake) just before "Welcome to New York" sign
3.6	0.8	Right at stop sign onto NY Route 210 / Jersey Avenue
6.3	2.7	Straight at traffic light onto Church Street
6.5	0.2	Left at stop sign onto Court Avenue
6.5	0.0	Right at stop sign onto Waterstone Road
6.7	0.2	Bear right at stop sign onto Sterling Road , name changes to Edgemere Avenue
10.3	3.6	Cross into New Jersey , road name changes to East Shore Road
12.0	1.7	Sharp right at stop sign onto Awosting Road CAUTION, steep downhill before turn!
13.6	1.6	Right at stop sign onto CR 511 / Greenwood Lake Turnpike , CAUTION, steep downhill before stop!
14.3	0.8	Left at fork onto Marshall Hill Road Use left turn only lane
15.1	0.8	Right at stop sign onto Lincoln Avenue
16.0	0.9	Left onto Tintle Avenue at Veterans Memorial
16.6	0.6	Right at NO OUTLET onto Ringwood Lane
16.8	0.2	Right at stop sign onto CR 511 / Greenwood Lake Turnpike
16.8	0.0	Quick left at Brown's Point Park - Arrive at start
16.8	Miles Total	

MAP KEY

-  Bike Route
-  Appalachian Trail
-  Parking
-  Restaurant
-  Public Restrooms
-  Public Beach
-  Traffic Light
-  Stop Sign
-  Steep Grade



The State of New Jersey has published this map to aid the cyclist and takes no responsibility for user's safety or fitness of the suggested routes. Ride carefully.
This map illustrates the route and should be used for general wayfinding purposes.

Map by The RBA Group, Inc.

