





Route 295 South  
On and Off-Ramps  
**CLOSED**

**End DETOUR**

**Begin DETOUR**

**End DETOUR**


**LEGEND**


-  DETOUR ROUTE
-  RAMP CLOSED
-  ROUTE 295 EXIT #
-  NEW JERSEY TURNPIKE EXIT #

NOT TO SCALE

**DETOUR 16**  
**Interchange 47**  
**Stage 4C**

From: Route 295 South  
To: Burlington-Mt. Holly Rd. (CR 541)

 **Taylor Wiseman & Taylor**  
ENGINEERS | SURVEYORS | SCIENTISTS



NEW JERSEY DEPARTMENT OF TRANSPORTATION

**ROUTE 295  
PAVEMENT  
RECONSTRUCTION**  
BURLINGTON COUNTY