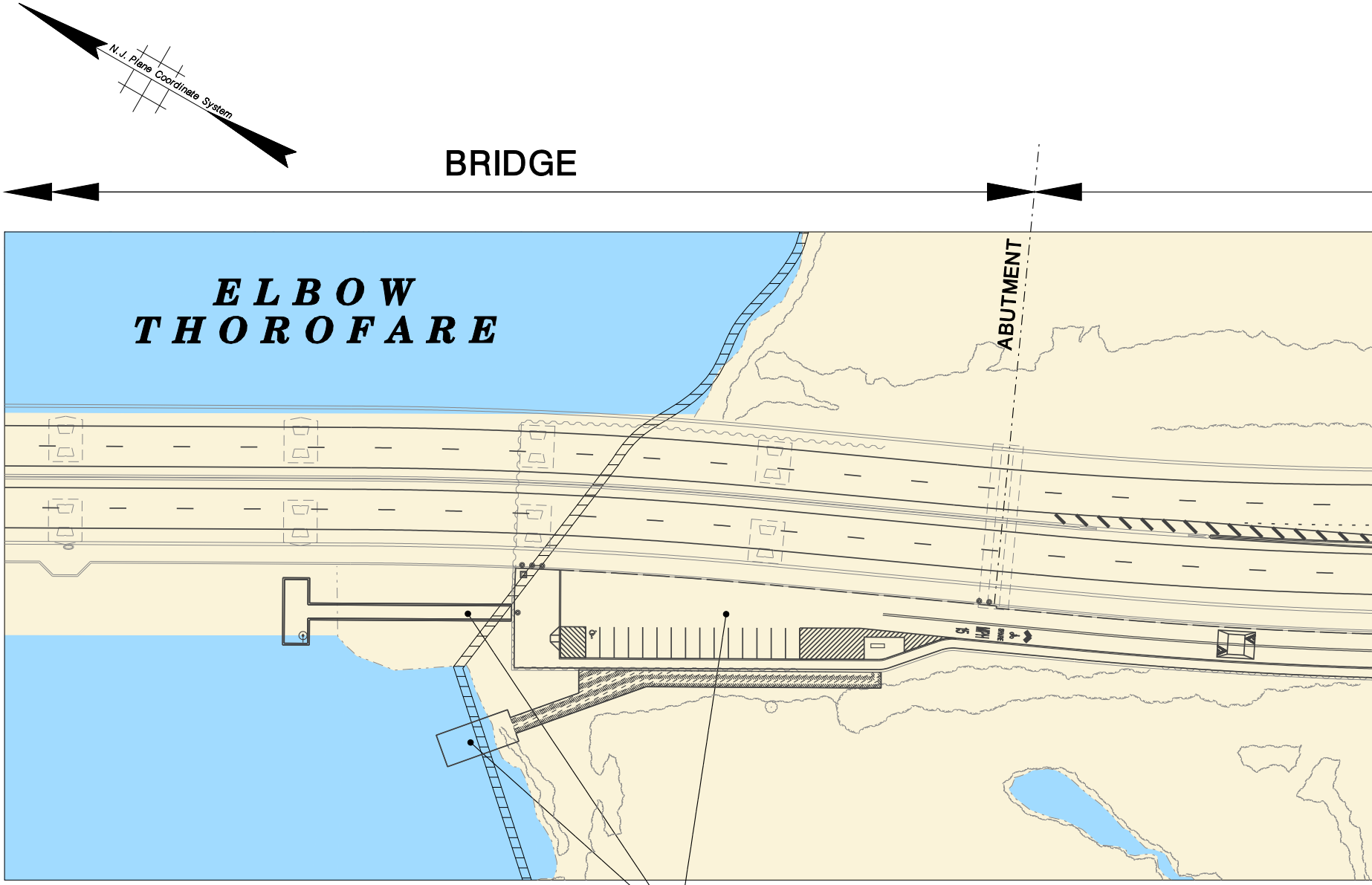
N.J. Plane Coordinate System
BRIDGE
ELBOW THOROFARE
ABUTMENT

PROPOSED
NORTH PARKING LOT
FISHING PIER
"CAR TOP" BOAT LAUNCH

ROUTE
RAINBOW ISLAND
ACCESS DR

FILL SECTION

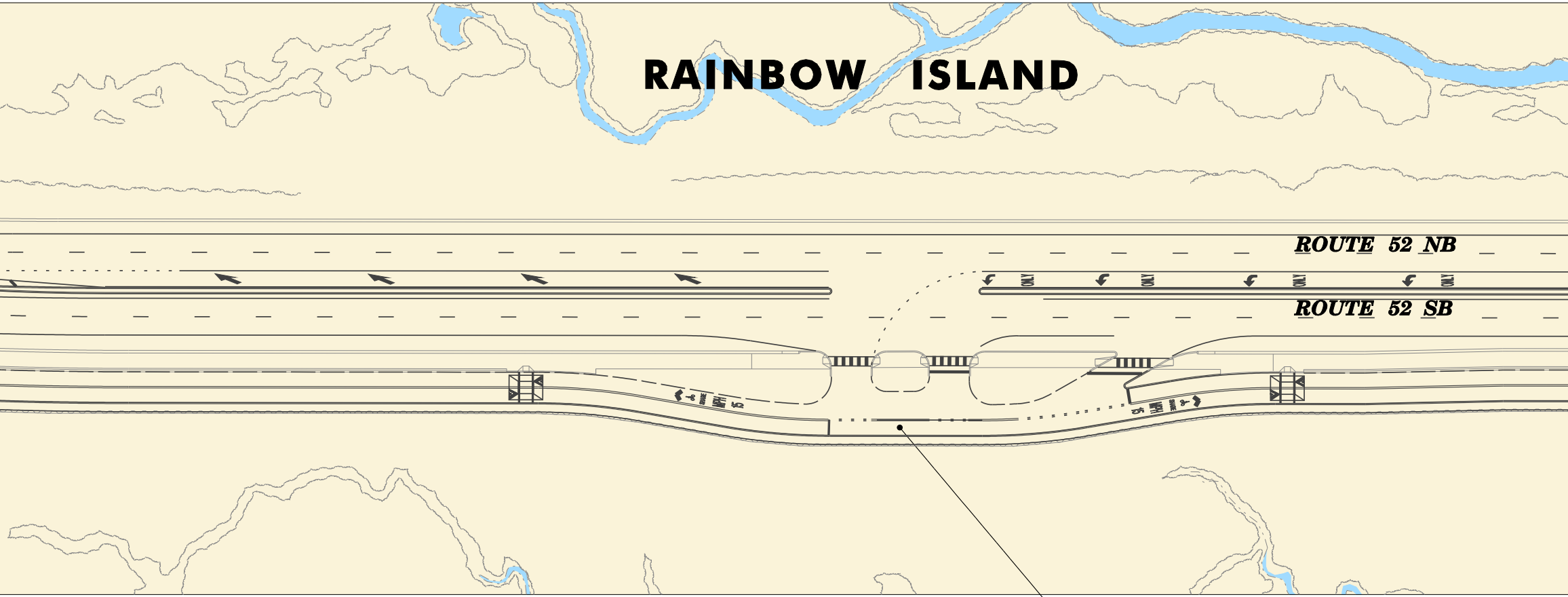
RAINBOW ISLAND
ROUTE 52 NB
ONLY
ROUTE 52 SB
MPH
15

PROPOSED ACCESS DRIV

52
FISHING PIERS
IVEWAY

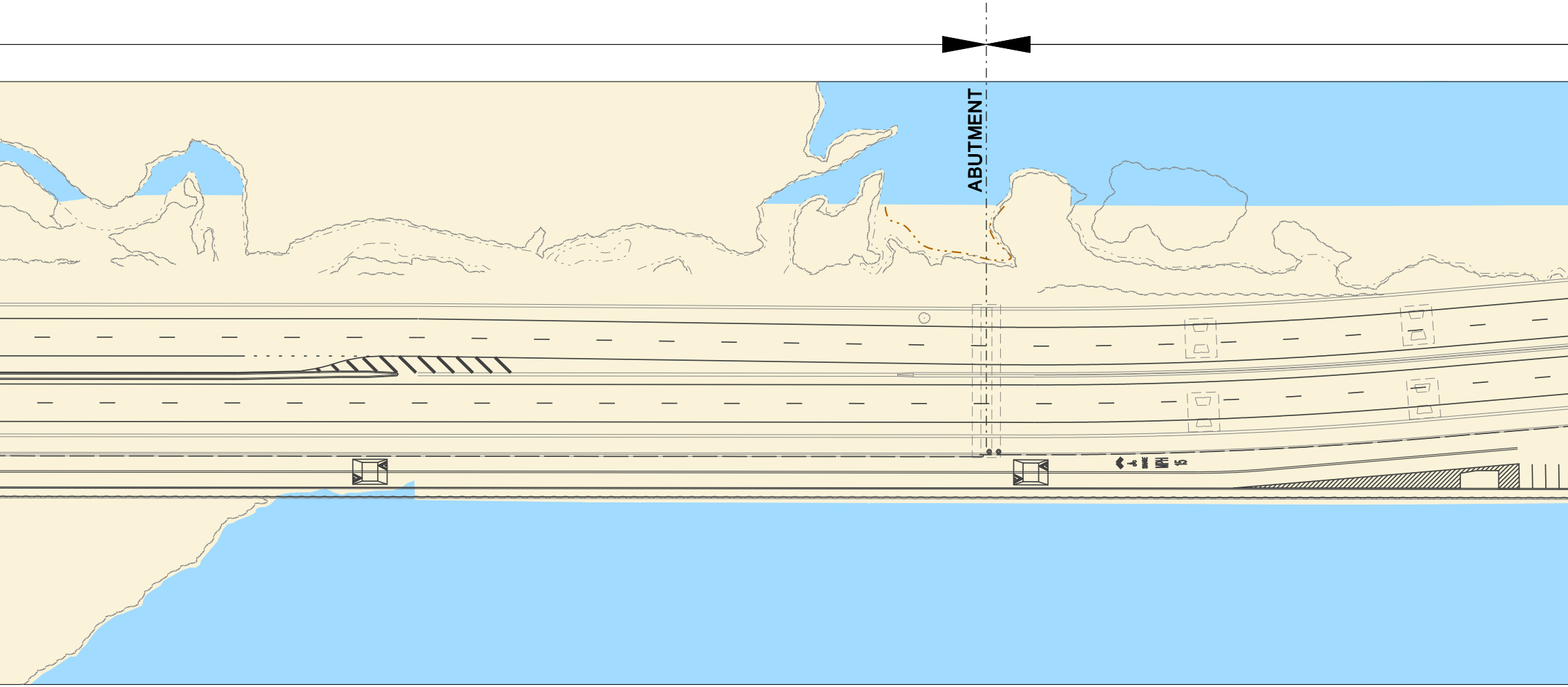
ABUTMENT
EWAY
PROPOSED
SOUTH PA
FISHING PI

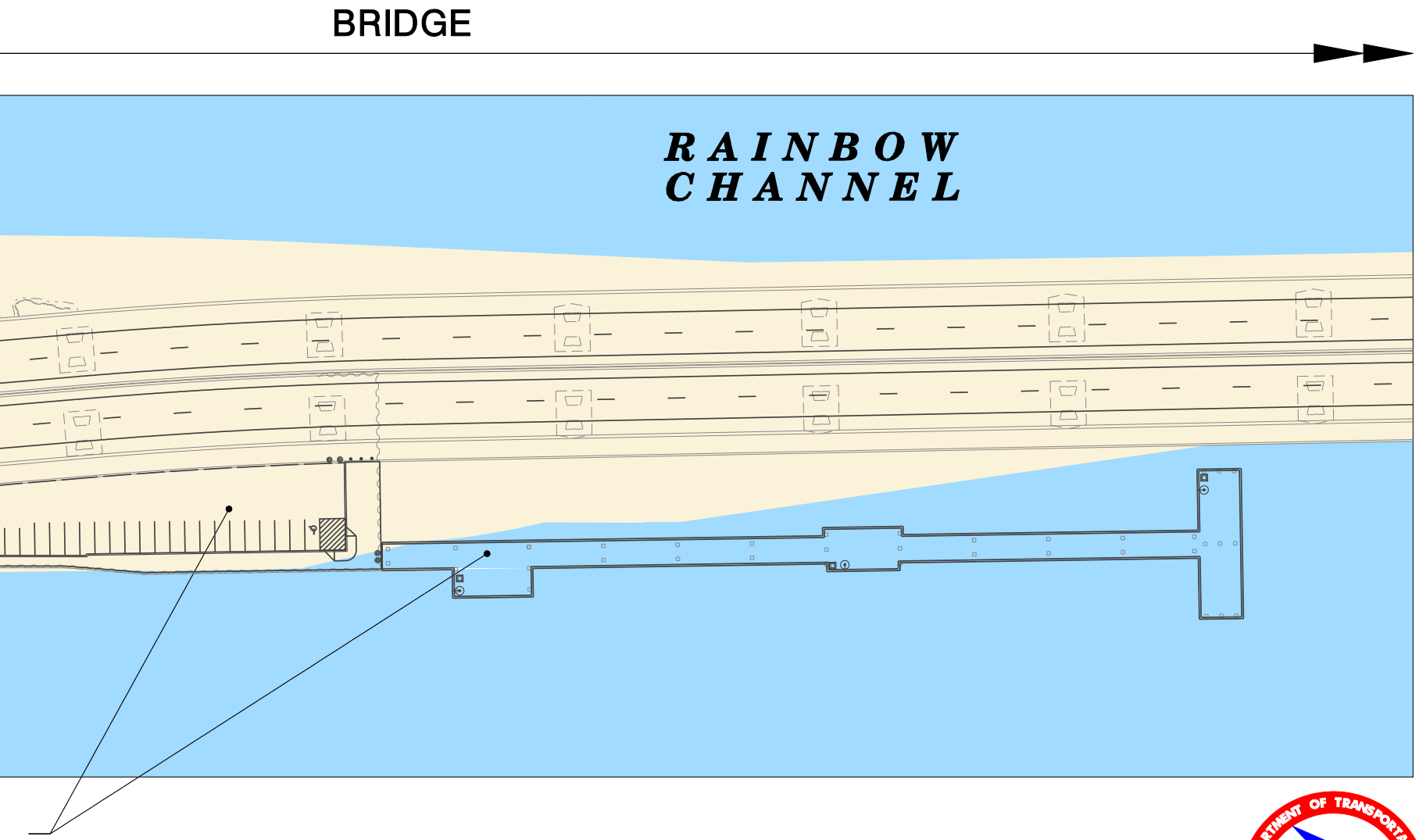
BRIDGE
RAINBOW
CHANNEL
RKING LOT
ER