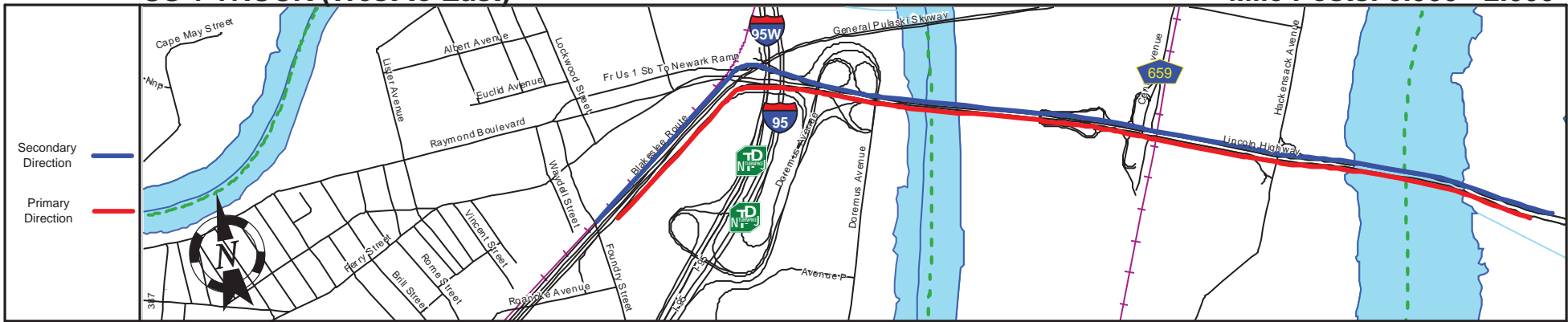
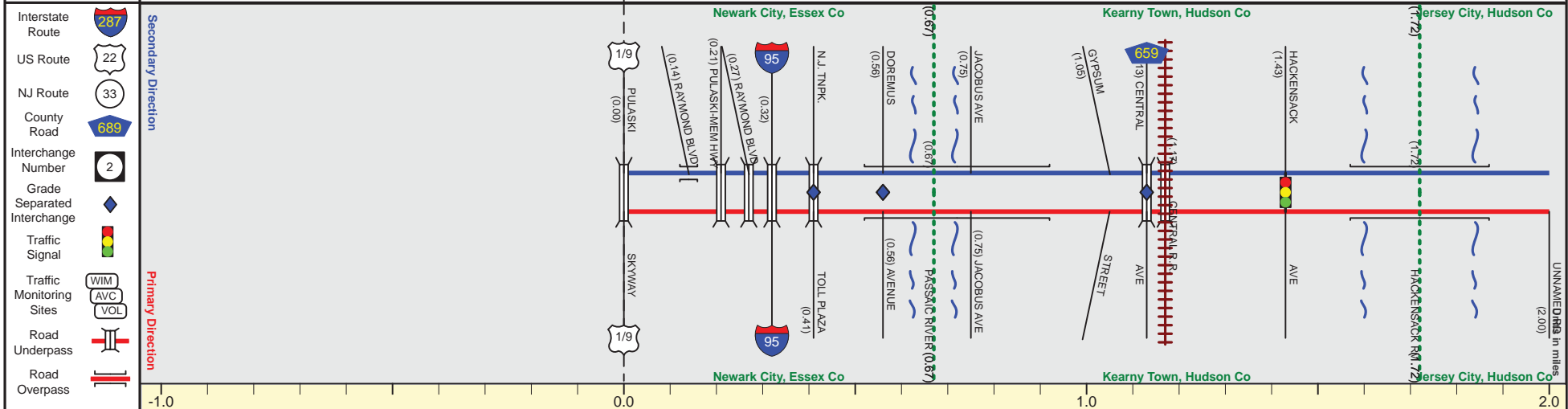


US 1 TRUCK (West to East)

Mile Posts: 0.000 - 2.000



Pavement	30	40
Shoulder	0	
Number of Lanes	2	3
Speed Limit	50	
Street Name	Blakeslee Route	



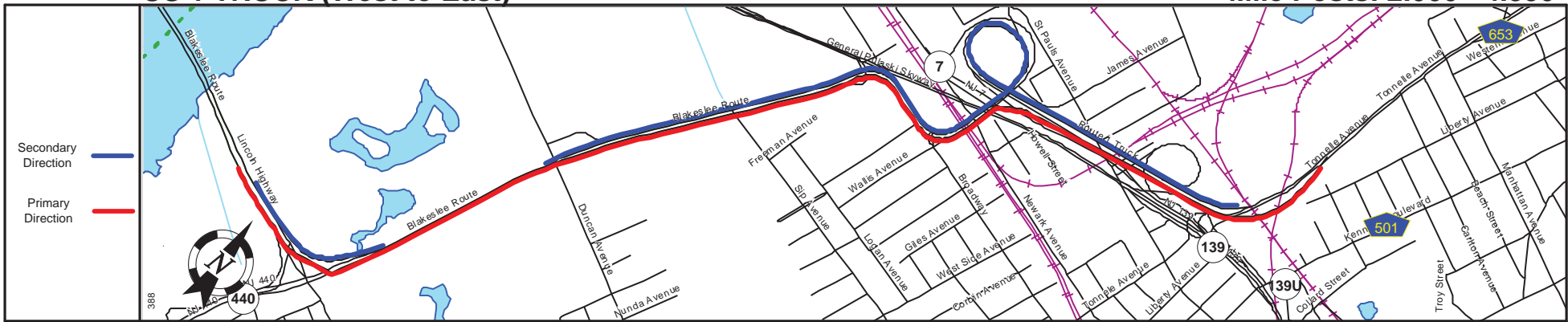
Street Name	Blakeslee Route	Lincoln Highway
Jurisdiction	N.J.D.O.T.	
Functional Class	Urban Principal Arterial	
Federal Aid - NHS Sy	NHS	
Control Section	0705	0905
Speed Limit	50	
Number of Lanes	2	3
Med. Type	Positive	
Med. Width	VAR	6
Pavement	30	40
Shoulder	0	
Traffic Volume	77,267 (2012)	
Traffic Sta. ID	3-4-206	
Structure No.	107870,880 0705150 0705150 N/A N/A TPK106928	0705151 0905151 0905150
Enlarged Views	See Enlarged View #54	

SRI = 0000001T_

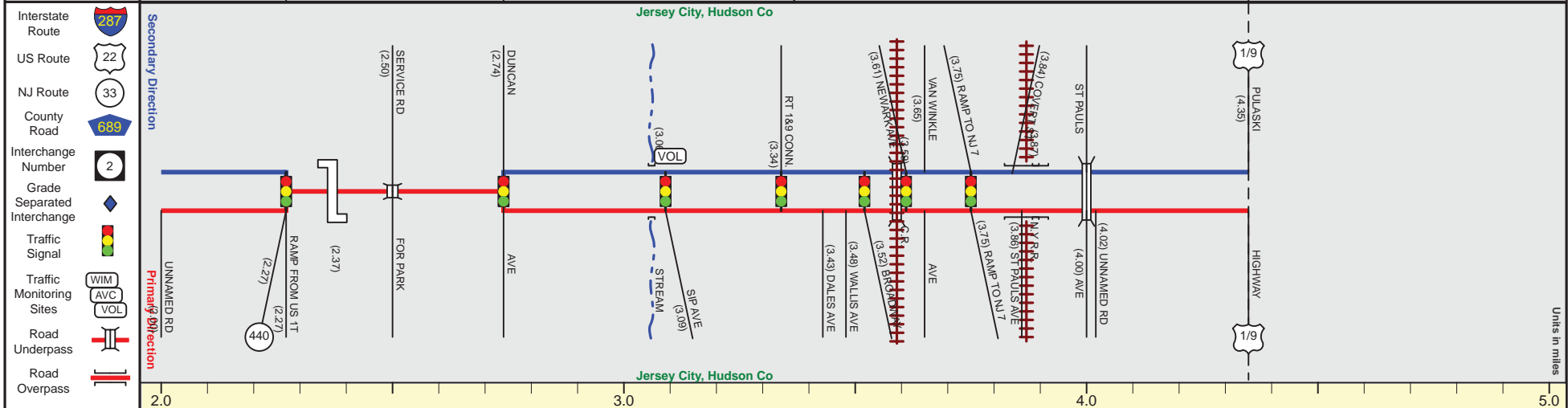
Date last inventoried: July 2014

US 1 TRUCK (West to East)

Mile Posts: 2.000 - 4.350



Pavement	40		26						
Shoulder	0				0				
Number of Lanes	3				2				
Speed Limit	50				40		30		40
Street Name	Blakeslee Route				Blakeslee Route				Route 1 Truck



Street Name	Lincoln Highway		Blakeslee Route							
Jurisdiction					N.J.D.O.T.					
Functional Class					Urban Principal Arterial					
Federal Aid - NHS Sy					NHS					
Control Section	0905				0906					
Speed Limit	50				40				30	
Number of Lanes	3	6	4		2				4	
Med. Type	Positive		None					Positive		
Med. Width	6		0		10			6		
Pavement	40		54		26			24		40
Shoulder					0					
Traffic Volume								25,468 (2014)		
Traffic Sta. ID								3-1-015		
Structure No.		0906152	0906151		N/A			0906154	0906158	
Enlarged Views										End US 1 Truck MP=4.35

SRI = 0000001T_

Date last inventoried: July 2014