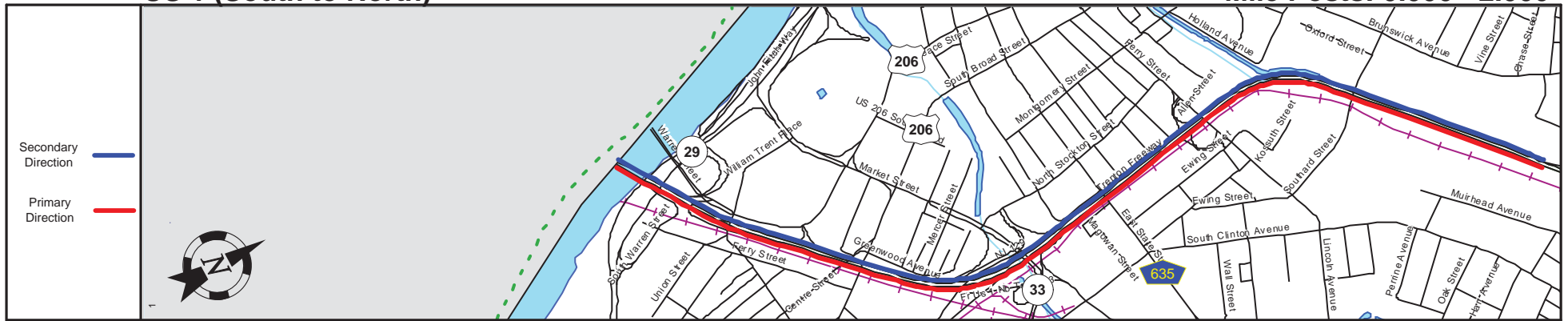
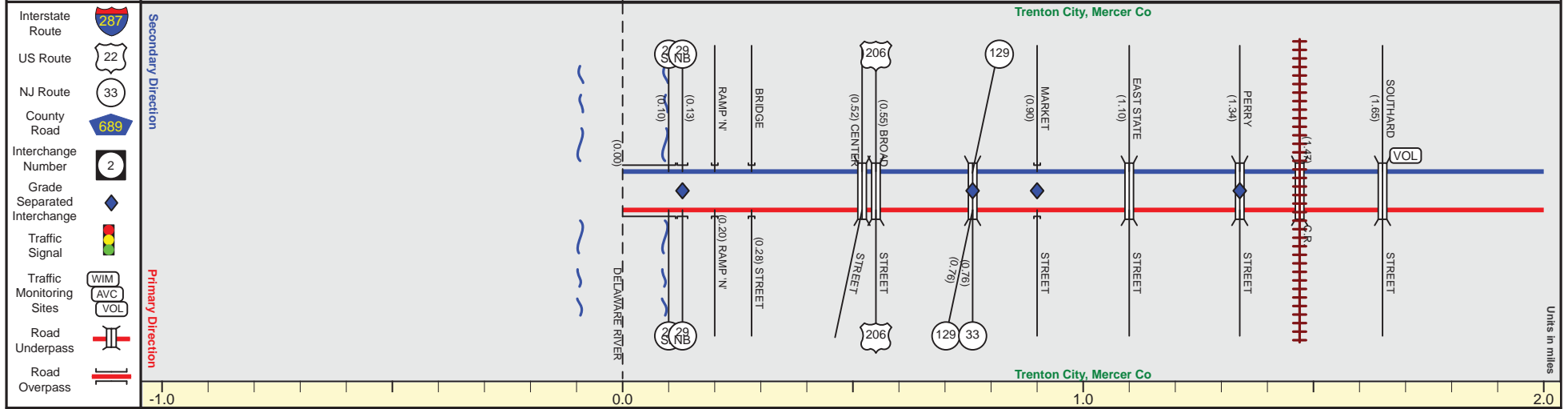


# US 1 (South to North)

# Mile Posts: 0.000 - 2.000



Pavement	33	22	24	34	10	24
Shoulder	0	3	10	0	10	5
Number of Lanes	2					
Speed Limit	50					
Street Name	Trenton Freeway					



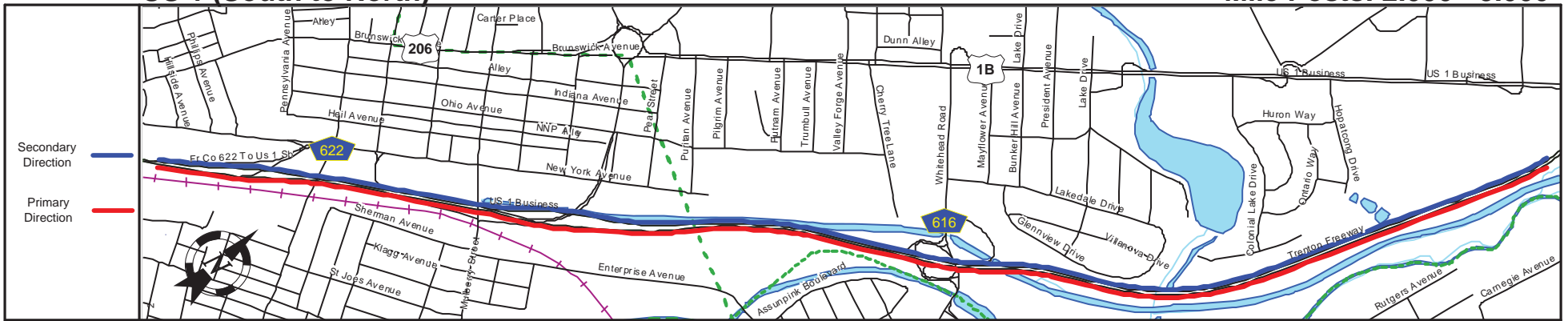
Street Name	Trenton Freeway					
Jurisdiction	D.R.J.T.B.C.			N.J.D.O.T.		
Functional Class	Urban Principal Arterial Freeway/Expressway					
Federal Aid - NHS Sy	NHS					
Control Section	1100			1101		
Speed Limit	40			50		
Number of Lanes	3			2		
Med. Type	Positive					
Med. Width	8		16		6	
Pavement	22			24		
Shoulder	0	3	10	5	10	
Traffic Volume				66,665 (2014)		60,094 (2014)
Traffic Sta. ID				5-5091		5-1023
Structure No.	3300021, 3300022, 3300025		3300026, 3300027		1101153, 1101155, 1101156, 1101157	
Enlarged Views	See Enlarged View #1B			See Enlarged View #1A		

SRI = 0000001

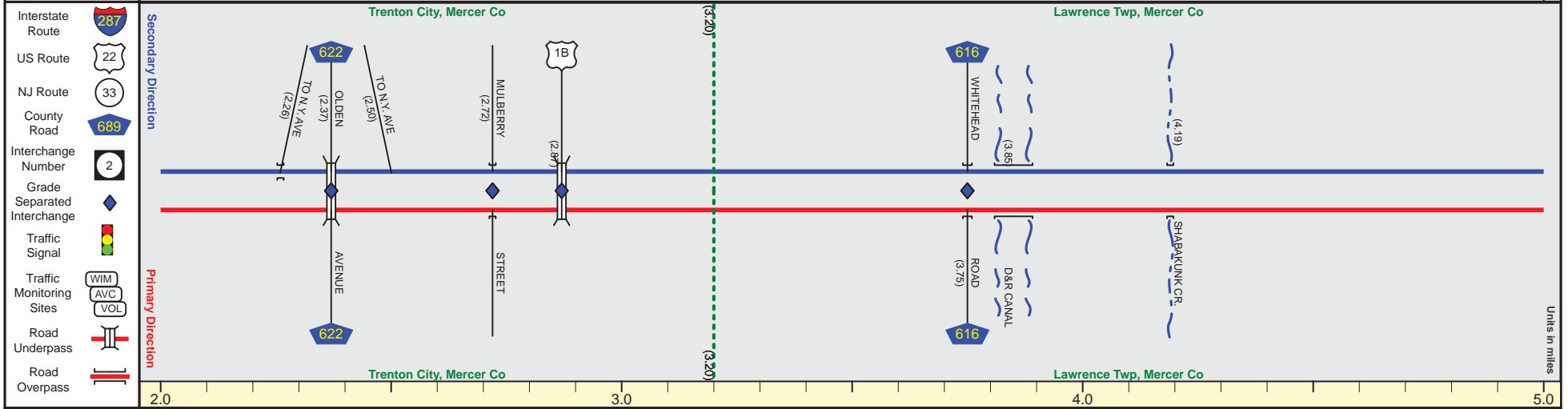
Date last inventoried: April 2015

# US 1 (South to North)

Mile Posts: 2.000 - 5.000



Pavement	24	
Shoulder	10	12
Number of Lanes	2	
Speed Limit	50	55
Street Name	Trenton Freeway	



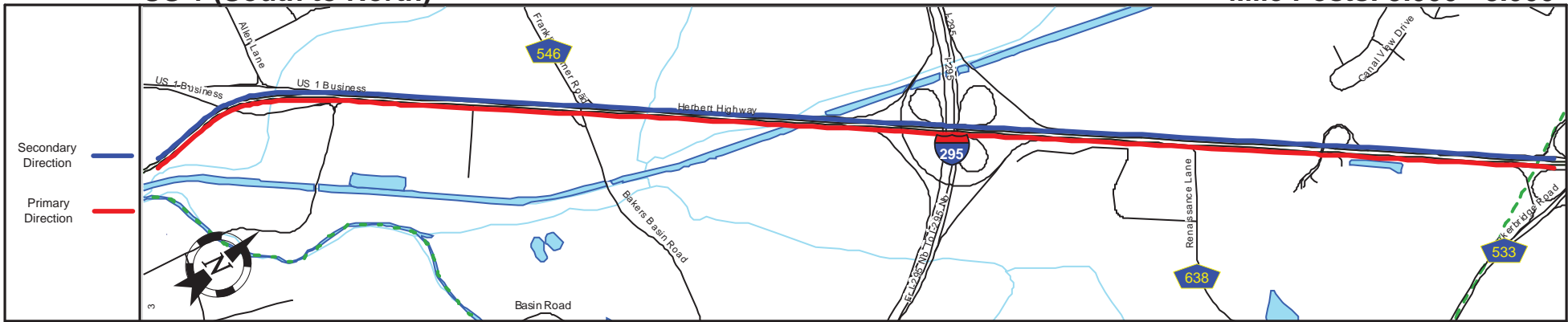
Street Name	Trenton Freeway	
Jurisdiction	N.J.D.O.T.	
Functional Class	Urban Principal Arterial Freeway/Expressway	
Federal Aid - NHS Sy	NHS	
Control Section	1101	1126
Speed Limit	50	55
Number of Lanes	2	
Med. Type	Positive	
Med. Width	6 + VAR + 6 + VAR + 6	8
Pavement	24	
Shoulder	10	12
Traffic Volume	39,062 (2013)	
Traffic Sta. ID	1309a2	
Structure No.	1101159 1100050	1101161 1102162 1126150 1126151 1126153
Enlarged Views		

SRI = 0000001

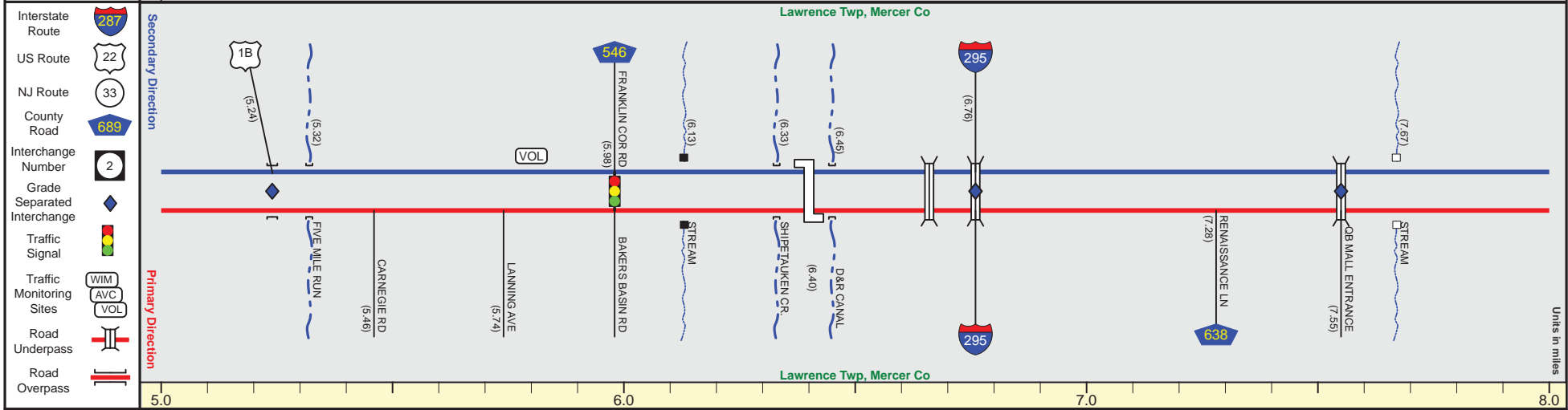
Date last inventoried: April 2015

# US 1 (South to North)

# Mile Posts: 5.000 - 8.000



Pavement	24	48	24	36	10
Shoulder			12	0	
Number of Lanes			2	3	
Speed Limit	55				
Street Name	Herbert Highway				



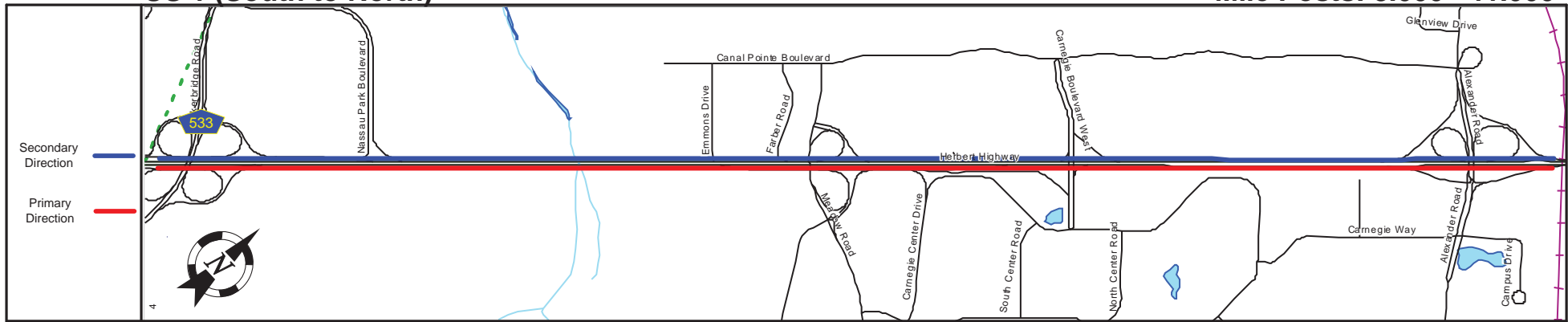
Street Name	Herbert Highway				
Jurisdiction	N.J.D.O.T.				
Functional Class	Urban Principal Arterial Freeway/Expressway		Urban Principal Arterial		
Federal Aid - NHS Sy	NHS		NHS		
Control Section	1126			1103	
Speed Limit	55				
Number of Lanes			2	3	
Med. Type	Positive				
Med. Width	8				
Pavement	24	48	36	24	36
Shoulder	12	10	0	12	15
Traffic Volume	47,987 (2012)		133,789 (2012)		
Traffic Sta. ID	121101		121102		
Structure No.	1126154	1103150	1103151	1103152	1103411
Enlarged Views	1126154	1103150	1103151	1103152	1103411

SRI = 0000001

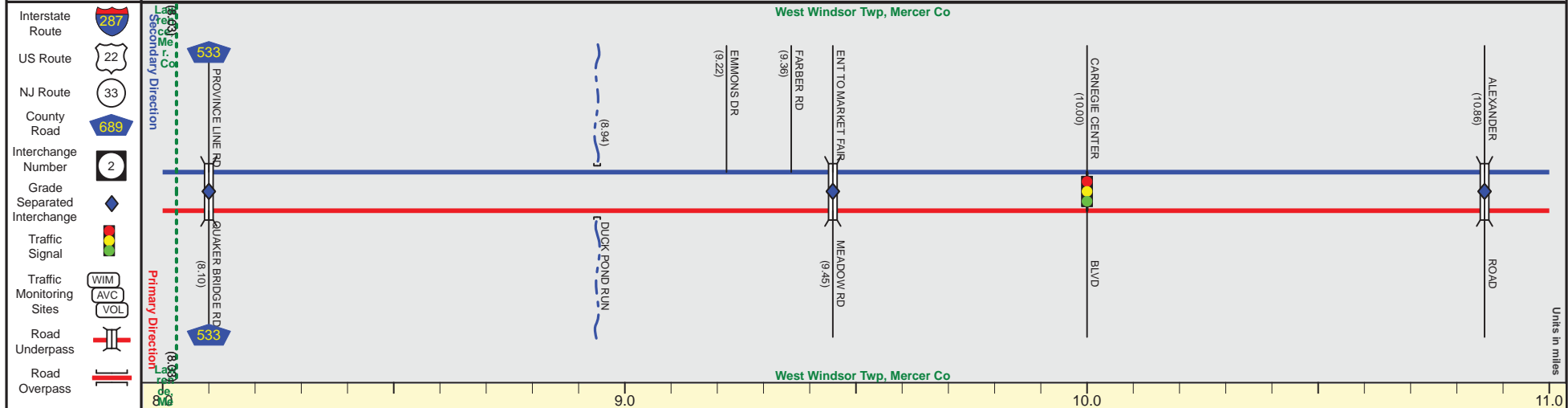
Date last inventoried: April 2015

# US 1 (South to North)

Mile Posts: 8.000 - 11.000



Pavement	36
Shoulder	10 + 12
Number of Lanes	3
Speed Limit	55
Street Name	Herbert Highway

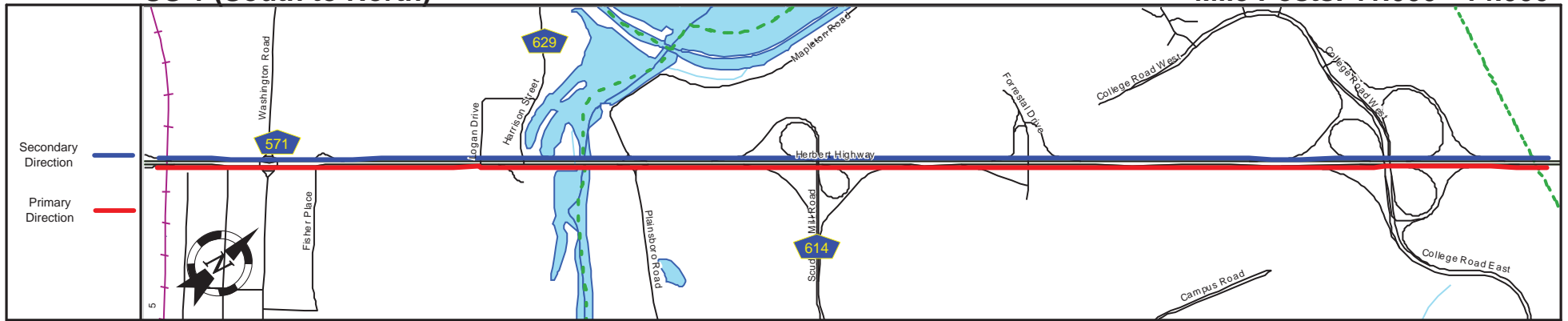


SRI = 0000001

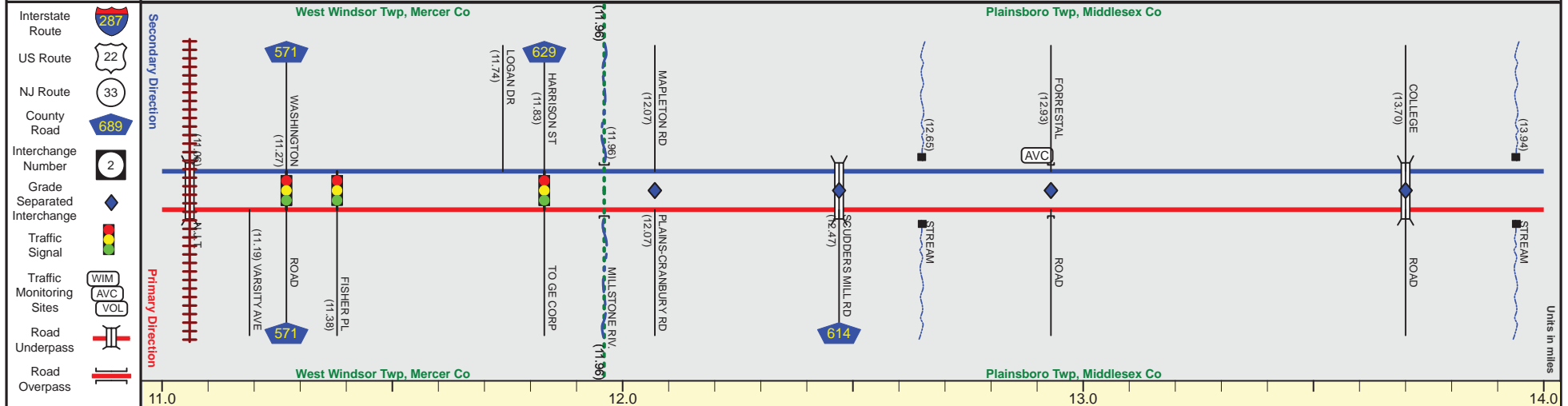
Date last inventoried: April 2015

# US 1 (South to North)

# Mile Posts: 11.000 - 14.000



Pavement	36	
Shoulder	12 + 0	15
Number of Lanes	3	
Speed Limit	55	
Street Name	Herbert Highway	



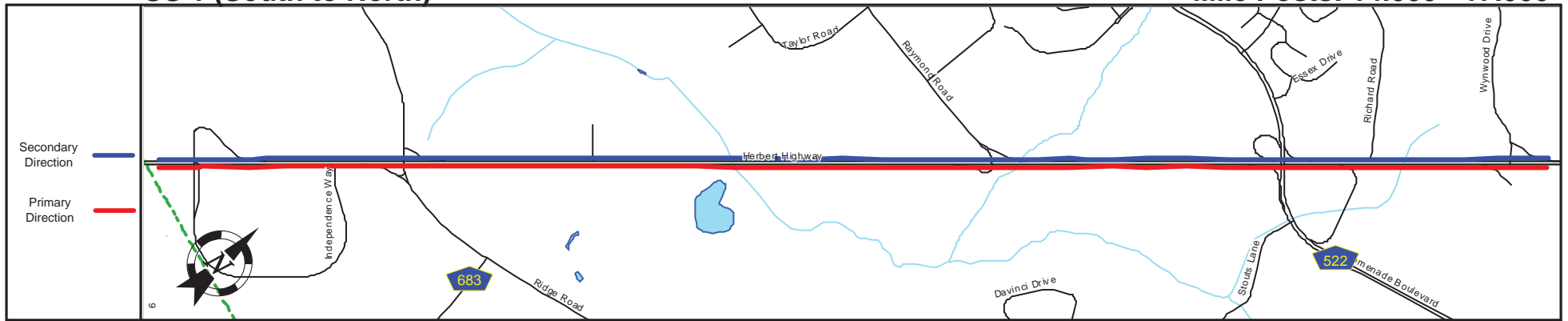
Street Name	Herbert Highway	
Jurisdiction	N.J.D.O.T.	
Functional Class	Urban Principal Arterial	
Federal Aid - NHS Sy	NHS	
Control Section	1103	1201
Speed Limit	55	
Number of Lanes	3	2
Med. Type	Positive	
Med. Width	8 + 6	8
Pavement	36	48 + 36
Shoulder	15 + 0	15
Traffic Volume	11,032 (2012) 849 (2012) 1,446 (2012) 943 (2012) 1,251 (2012) 58,457 (2012) 8,305 (2012) 79,645 (2012) 2,022 (2012) 2,355 (2012) 62,396 (2012) 2,197 (2012) 2,158 (2012)	
Traffic Sta. ID	11c209r 11c160r 11c210r 11c187r 11c133r 4-4-201 11c184r 11c134r 11c135r 4-1-018 11c185r 11c136r 11c186r 11c162r 4-5-201	
Structure No.	1103154	1103155 N/A 1201150 1201151 PRIVATE 1201161
Enlarged Views		

SRI = 0000001

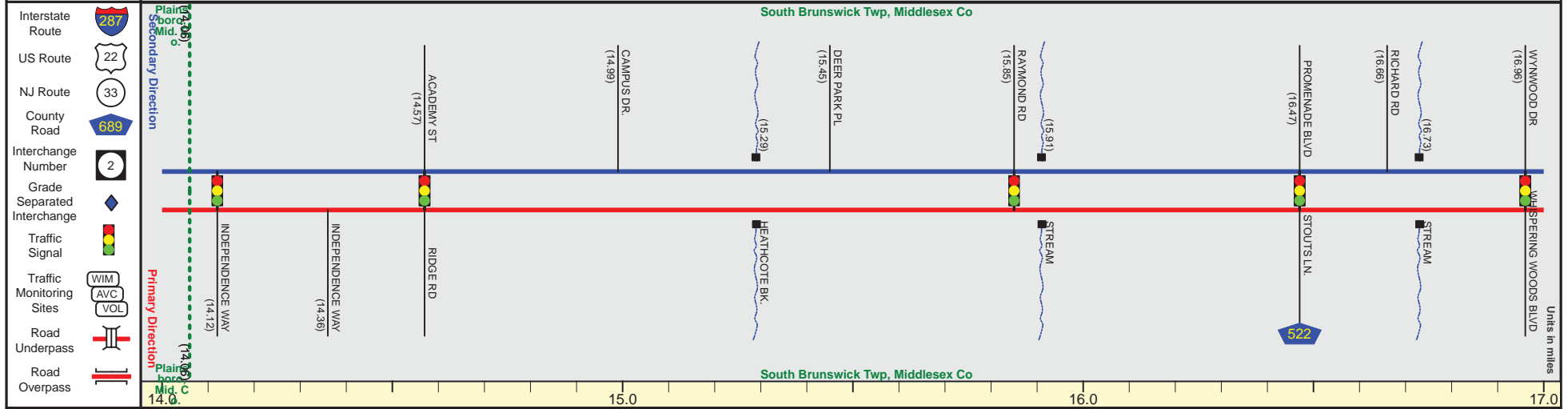
Date last inventoried: April 2015

# US 1 (South to North)

Mile Posts: 14.000 - 17.000



Pavement	36	24	36	24
Shoulder	15	10	3	2
Number of Lanes	3	2	3	2
Speed Limit	55			
Street Name	Herbert Highway			



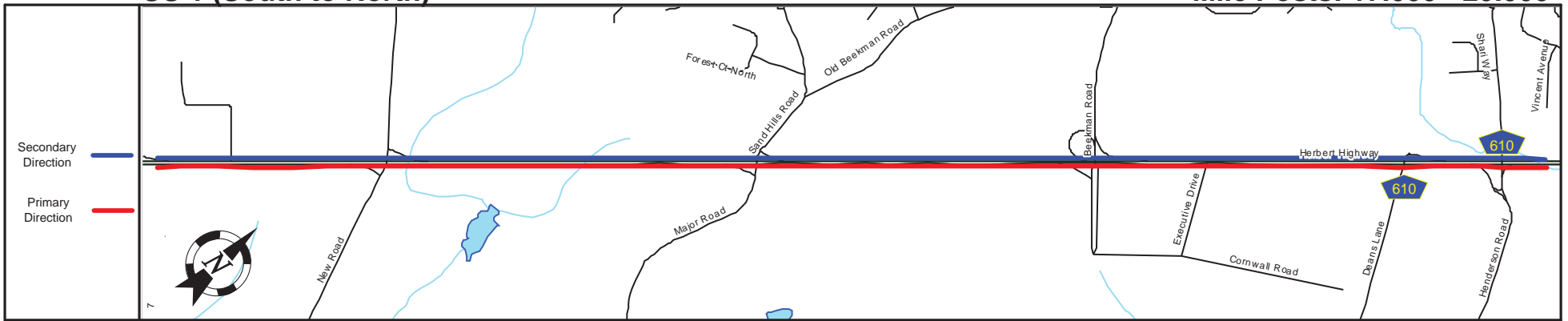
Street Name	Herbert Highway			
Jurisdiction	N.J.D.O.T.			
Functional Class	Urban Principal Arterial			
Federal Aid - NHS Sy	NHS			
Control Section	1201			
Speed Limit	55			
Number of Lanes	2	3	2	3
Med. Type	Positive			
Med. Width	8			
Pavement	36	24	36	24
Shoulder	15	10	3	2
Traffic Volume	58,457 (2012)			
Traffic Sta. ID	4-5-201			
Structure No.	1201152	1201153	1201154	
Enlarged Views				

SRI = 0000001\_\_

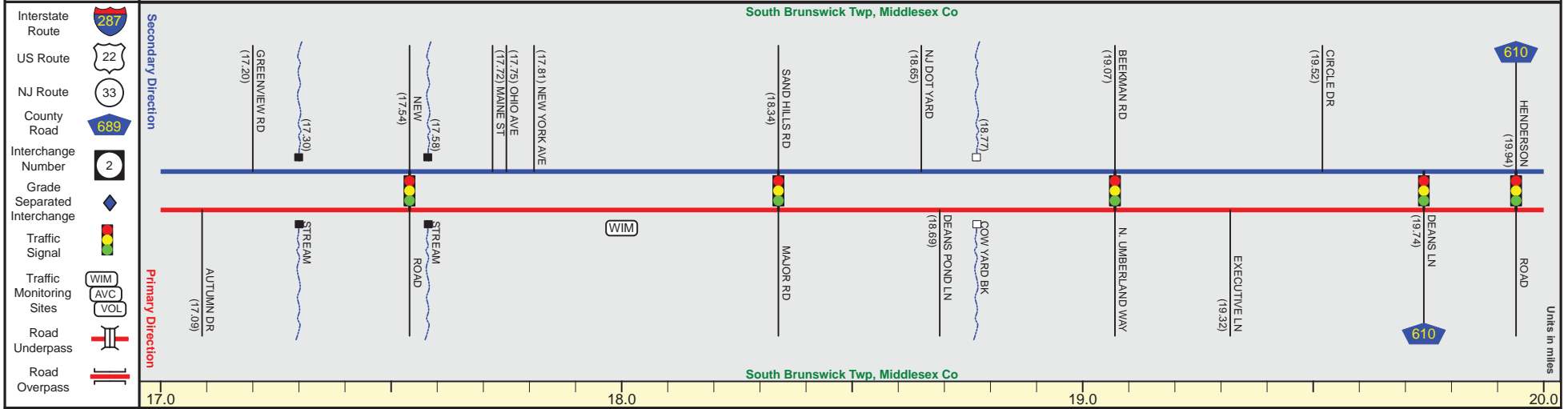
Date last inventoried: April 2015

# US 1 (South to North)

Mile Posts: 17.000 - 20.000



Pavement	24
Shoulder	10
Number of Lanes	2
Speed Limit	55
Street Name	Herbert Highway



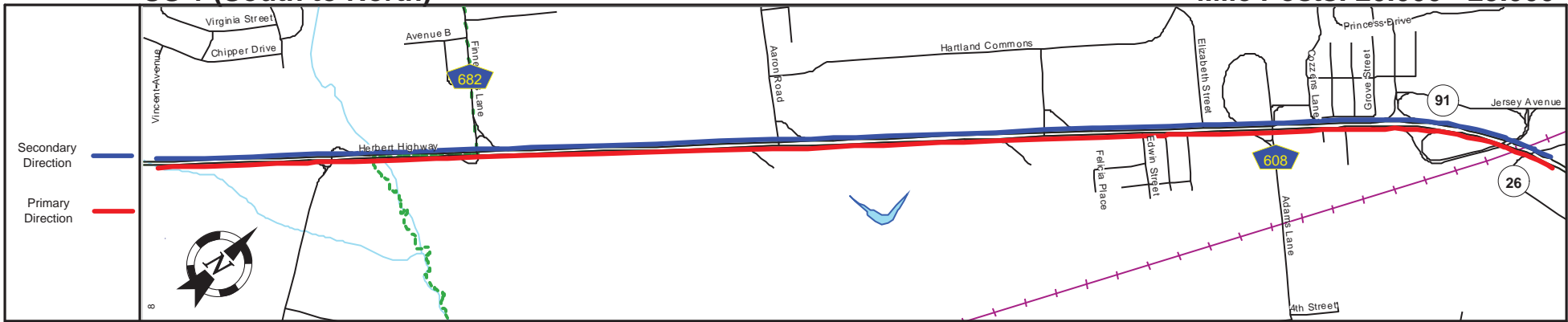
Street Name	Herbert Highway	
Jurisdiction	N.J.D.O.T.	
Functional Class	Urban Principal Arterial	
Federal Aid - NHS Sy	NHS	
Control Section	1201	
Speed Limit	55	
Number of Lanes	3	2
Med. Type	Positive	
Med. Width	8	
Pavement	24	
Shoulder	12	10
Traffic Volume	62,111,(2013)	58,937,(2014)
Traffic Sta. ID	131201	4-1-017
Structure No.	1201155	1201156
Enlarged Views		1201160

SRI = 0000001\_\_

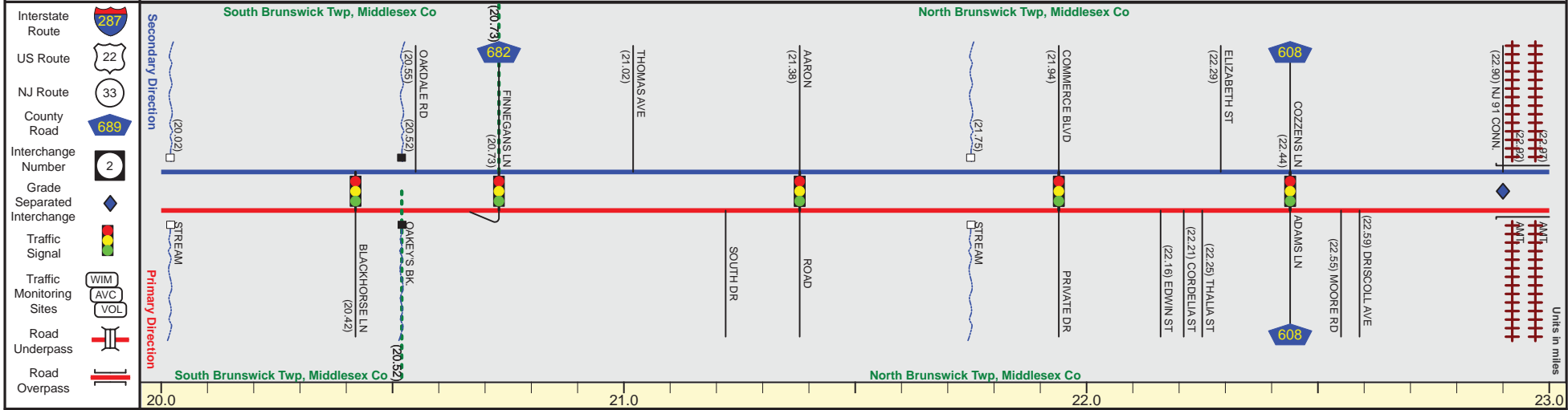
Date last inventoried: April 2015

# US 1 (South to North)

Mile Posts: 20.000 - 23.000



Pavement	24	36	48	36
Shoulder	10		0	12
Number of Lanes	2		3	
Speed Limit	55			
Street Name	Herbert Highway			



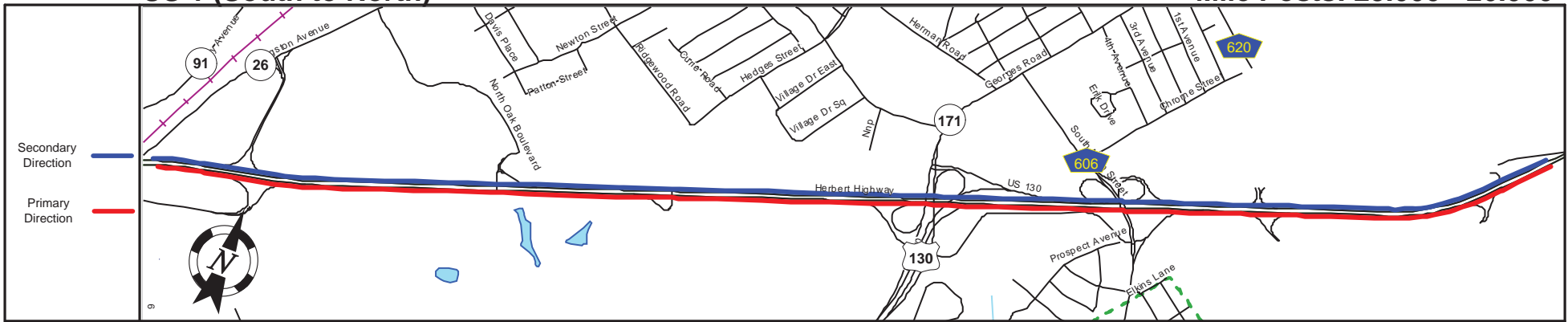
SRI = 0000001

Date last inventoried: April 2015

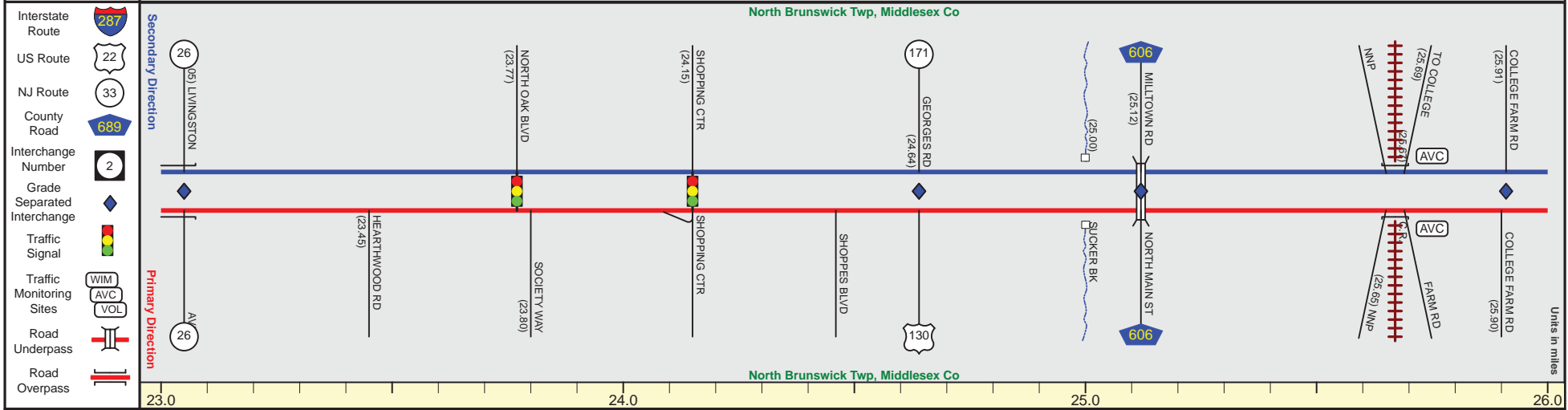


# US 1 (South to North)

Mile Posts: 23.000 - 26.000



Pavement	36	48	36
Shoulder		12	
Number of Lanes		3	
Speed Limit	55		50
Street Name	Herbert Highway		



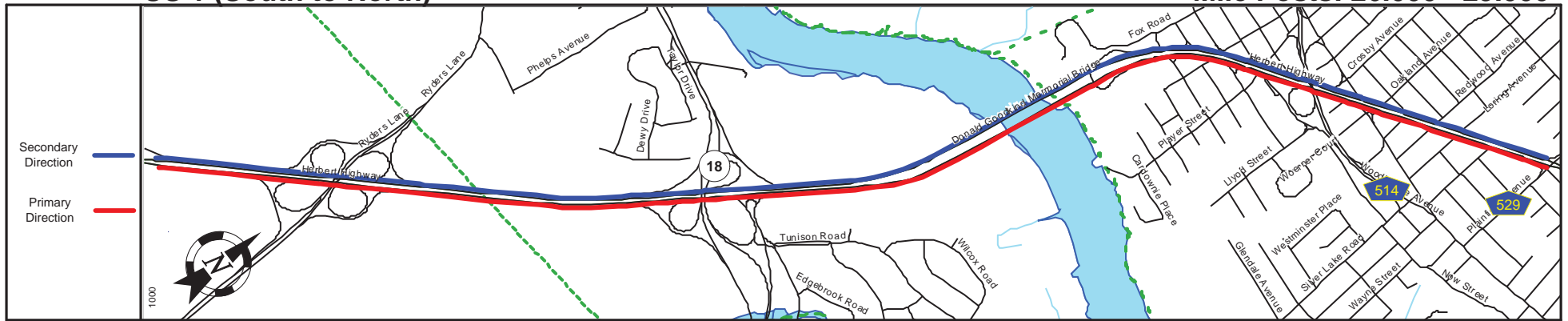
Street Name	Herbert Highway		
Jurisdiction	N.J.D.O.T.		
Functional Class	Urban Principal Arterial		
Federal Aid - NHS Sy	NHS		
Control Section	1201		1202
Speed Limit	55		50
Number of Lanes	4		3
Med. Type	Positive		
Med. Width	8		8
Pavement	48		36
Shoulder	0		12
Traffic Volume	95,872 (2012)		109,043 (2014)
Traffic Sta. ID	4-5-005		4-1-014
Structure No.		1202150 1202151	1202152
Enlarged Views			

SRI = 0000001

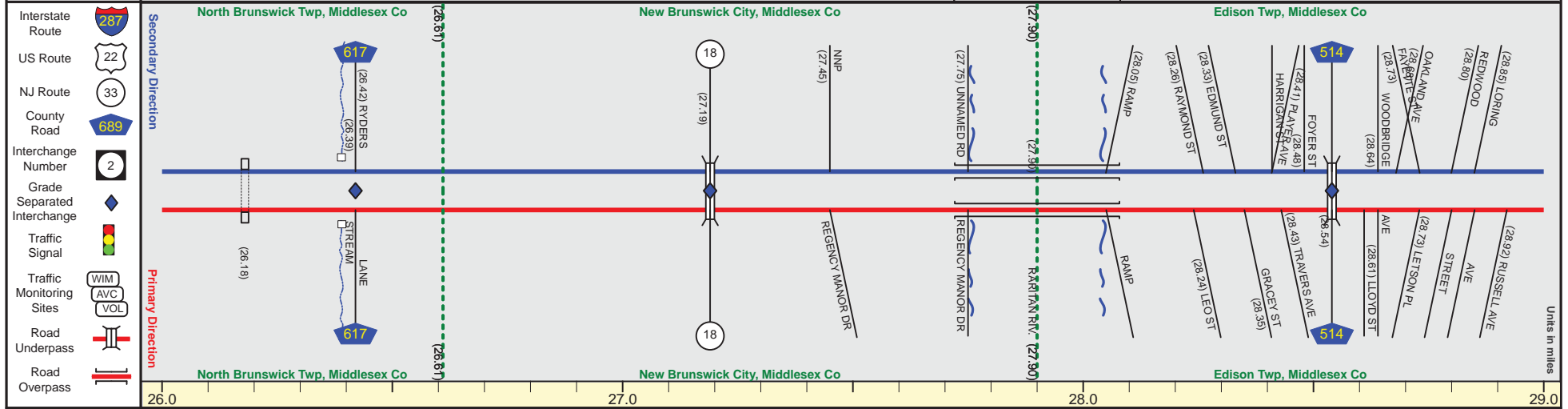
Date last inventoried: April 2015

# US 1 (South to North)

Mile Posts: 26.000 - 29.000



Pavement	36	
Shoulder	12	0
Number of Lanes	3	
Speed Limit	50	
Street Name	Herbert Highway	Herbert Highway



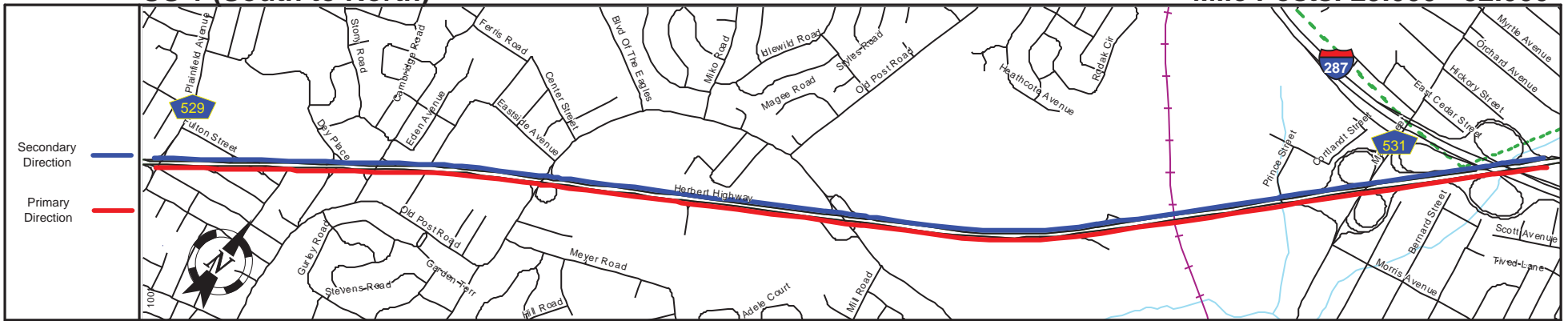
Street Name	Herbert Highway		Morris Goodkind Memorial Bridge		Herbert Highway	
Jurisdiction	N.J.D.O.T.					
Functional Class	Urban Principal Arterial					
Federal Aid - NHS Sy	NHS					
Control Section	1202				1203	
Speed Limit	50					
Number of Lanes	3					
Med. Type	Positive					
Med. Width	8					
Pavement	36					
Shoulder	12	8	12			0
Traffic Volume	114,322 (2010)		115,562 (2012)		100,516 (2014)	
Traffic Sta. ID	4-7-168		4-7-482		4-7-483	
Structure No.	1202153	1202154	1213151	1203156,150	1203151	
Enlarged Views	See Enlarged View #55					

SRI = 0000001

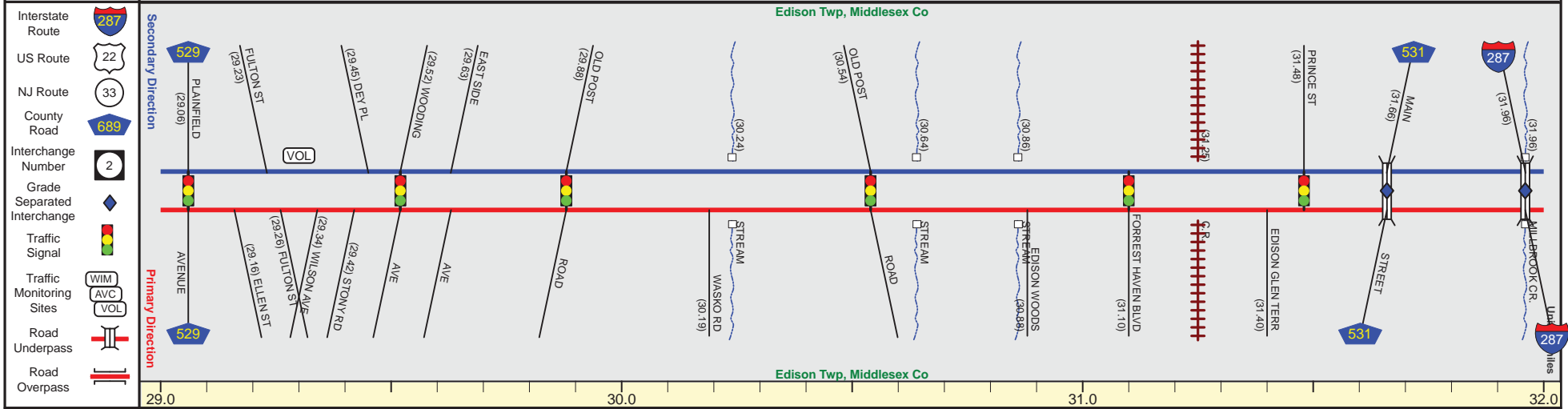
Date last inventoried: April 2015

# US 1 (South to North)

Mile Posts: 29.000 - 32.000



Pavement	36
Shoulder	0
Number of Lanes	3
Speed Limit	50
Street Name	Herbert Highway



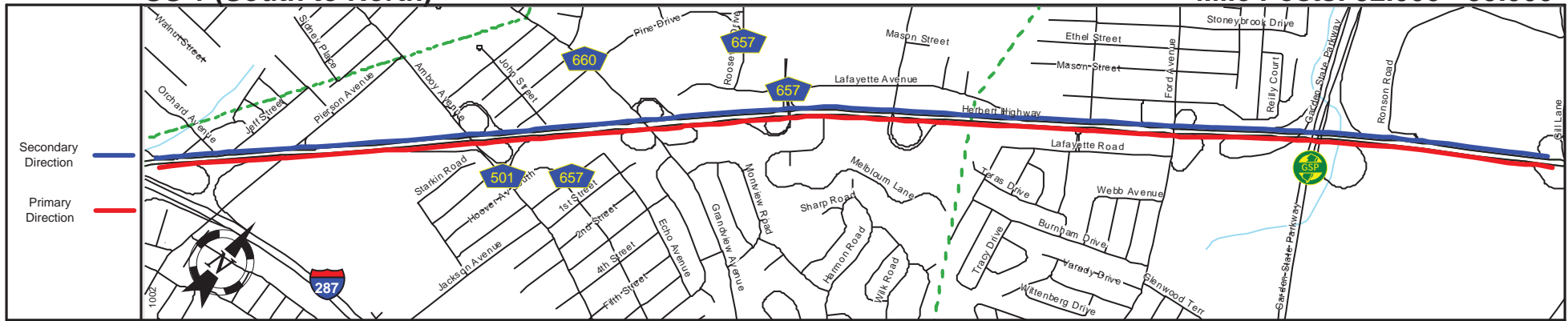
Street Name	Herbert Highway					
Jurisdiction	N.J.D.O.T.					
Functional Class	Urban Principal Arterial					
Federal Aid - NHS Sy	NHS					
Control Section	1203					
Speed Limit	50					
Number of Lanes	3					
Med. Type	Positive					
Med. Width	8					
Pavement	36					
Shoulder	0					
Traffic Volume	76,568 (2014)	73,445 (2014)			18	0
Traffic Sta. ID	83,579 (2014) 4-7-492 4-1-013	4-5-009				
Structure No.		1203155	N/A	N/A	1203154	1203155 1230152, 151
Enlarged Views						

SRI = 0000001

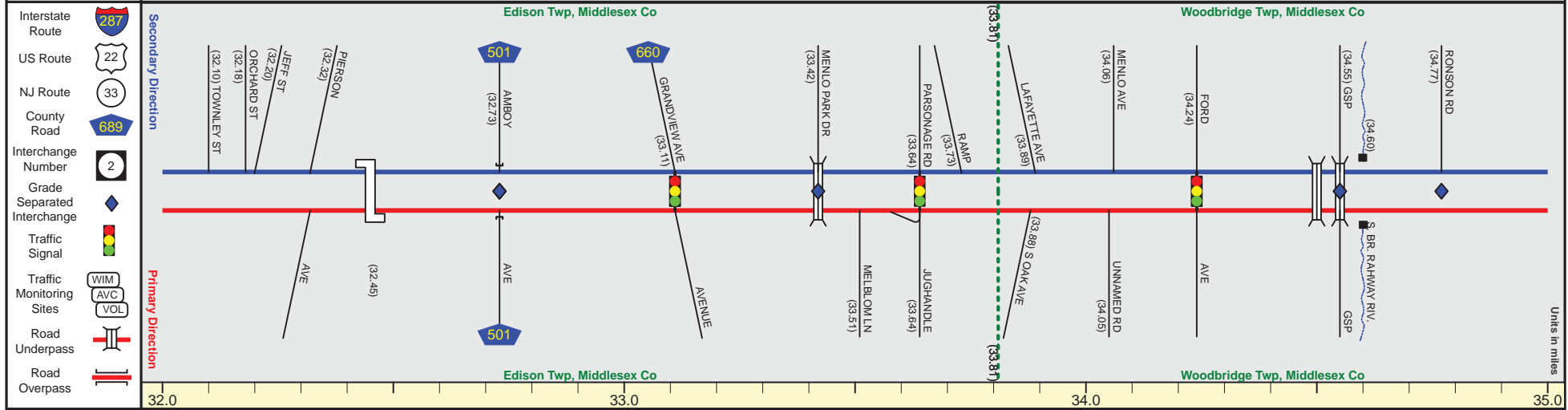
Date last inventoried: April 2015

# US 1 (South to North)

Mile Posts: 32.000 - 35.000



Pavement	36	24	36	48	36	48	24
Shoulder		0				5	
Number of Lanes	3	2	3	4	3	4	2
Speed Limit	50						
Street Name	Herbert Highway						



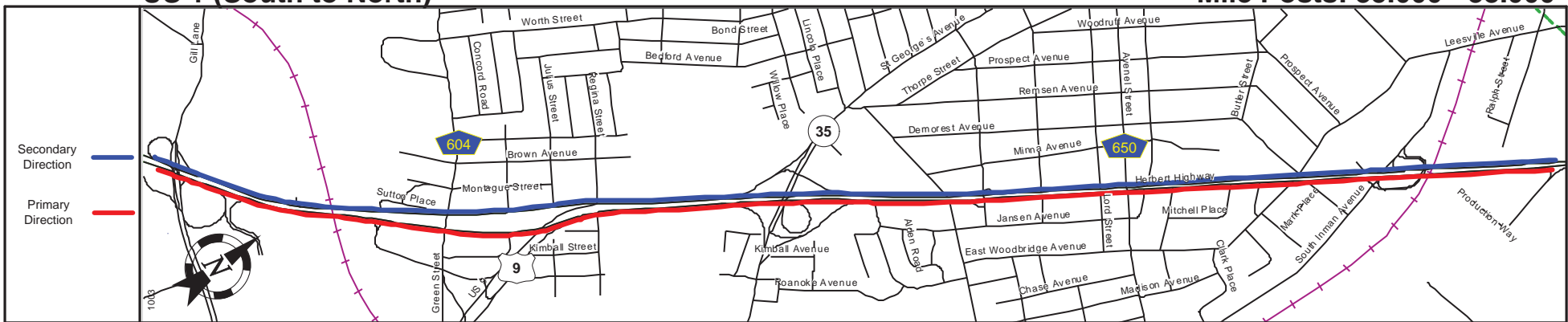
Street Name	Herbert Highway						
Jurisdiction	N.J.D.O.T.						
Functional Class	Urban Principal Arterial						
Federal Aid - NHS Sy	NHS						
Control Section	1203					1204	
Speed Limit	50						
Number of Lanes	3			4			3
Med. Type	Positive						
Med. Width	8						
Pavement	36			48			36
Shoulder	0						
Traffic Volume				6,906 (2012)	1,599 (2012)		
Traffic Sta. ID				11c149r 11c173r			
Structure No.	1204151 0202152		120442, 2, 413			361306T 1233155, 1204152	
Enlarged Views							

SRI = 0000001

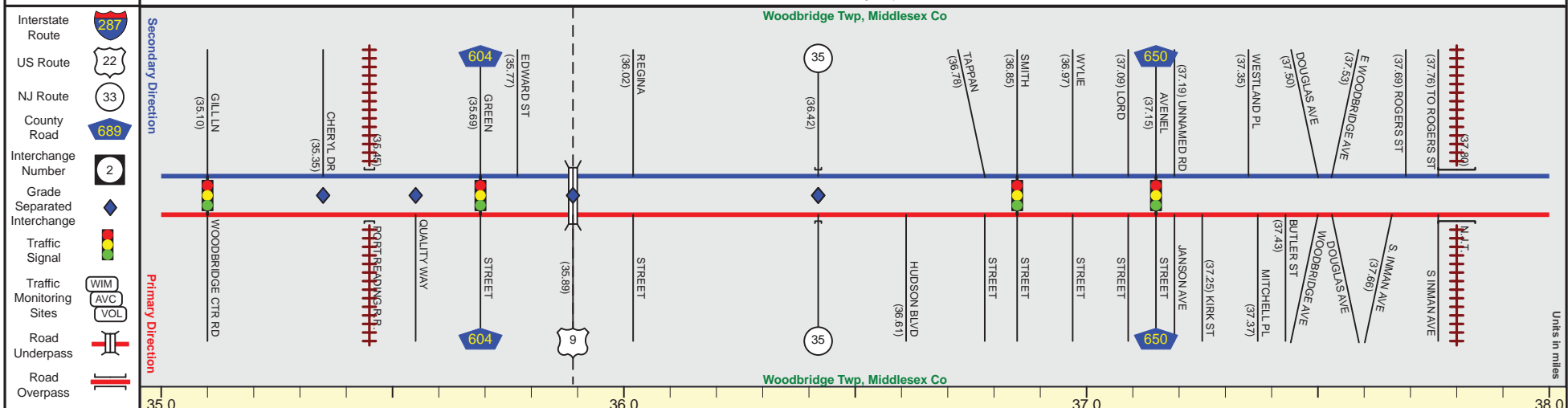
Date last inventoried: April 2015

# US 1 (South to North)

Mile Posts: 35.000 - 38.000



Pavement	24	36
Shoulder	5 + 12	0
Number of Lanes	2	3
Speed Limit	50	
Street Name	Herbert Highway	



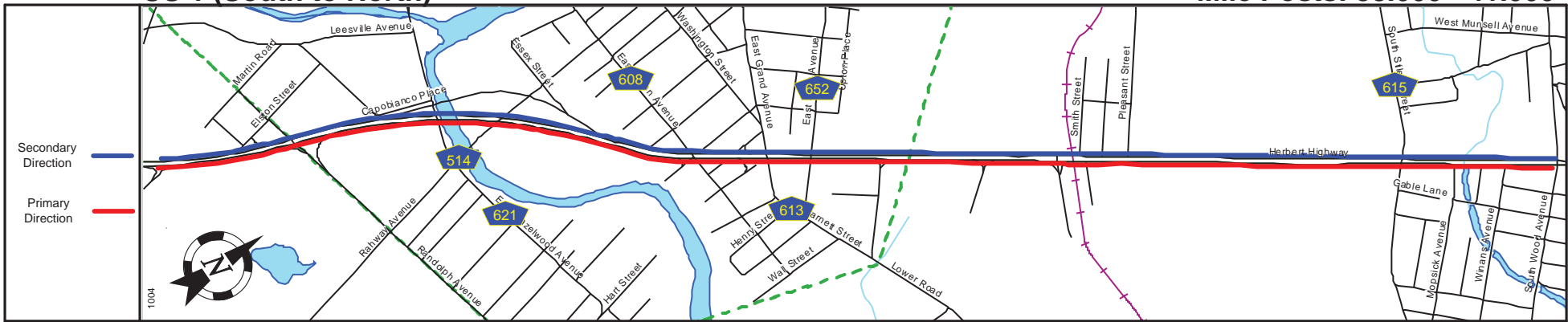
Street Name	Herbert Highway	
Jurisdiction	N.J.D.O.T.	
Functional Class	Urban Principal Arterial	
Federal Aid - NHS Sy	NHS	
Control Section	1204	1205
Speed Limit	50	
Number of Lanes	3	
Med. Type	Positive	
Med. Width	8	4 + 8
Pavement	36	
Shoulder	12	
Traffic Volume	67,717 (2014) 59,494 (2014)	67,549 (2013)
Traffic Sta. ID	4-4-203	4-4-204
Structure No.	1204153	1205151
Enlarged Views		

SRI = 0000001

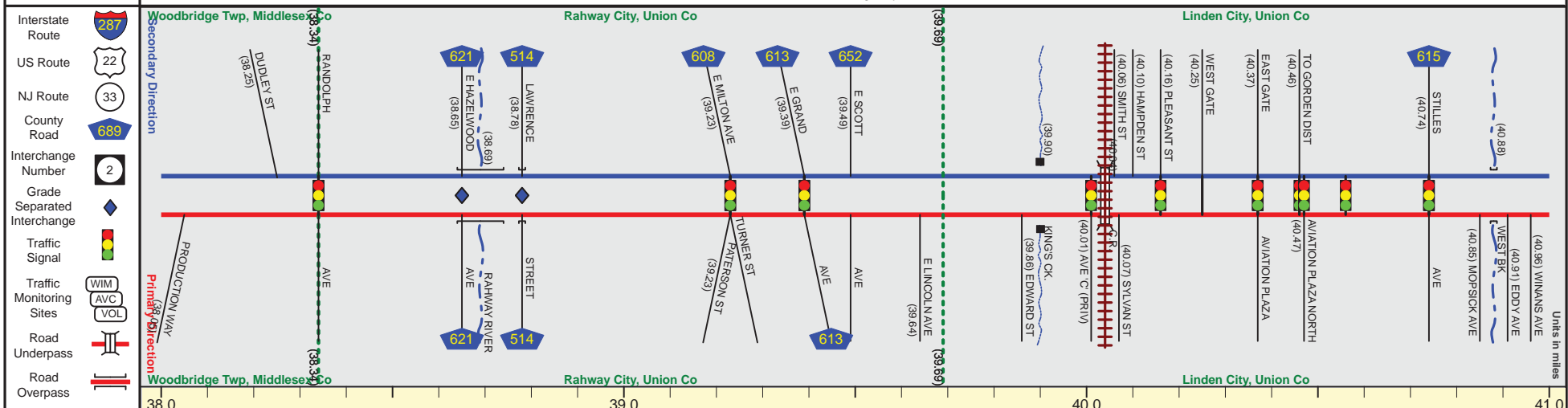
Date last inventoried: April 2015

# US 1 (South to North)

Mile Posts: 38.000 - 41.000



Pavement	36			
Shoulder	0			
Number of Lanes	3			
Speed Limit	50	45	40	35
Street Name	Herbert Highway			



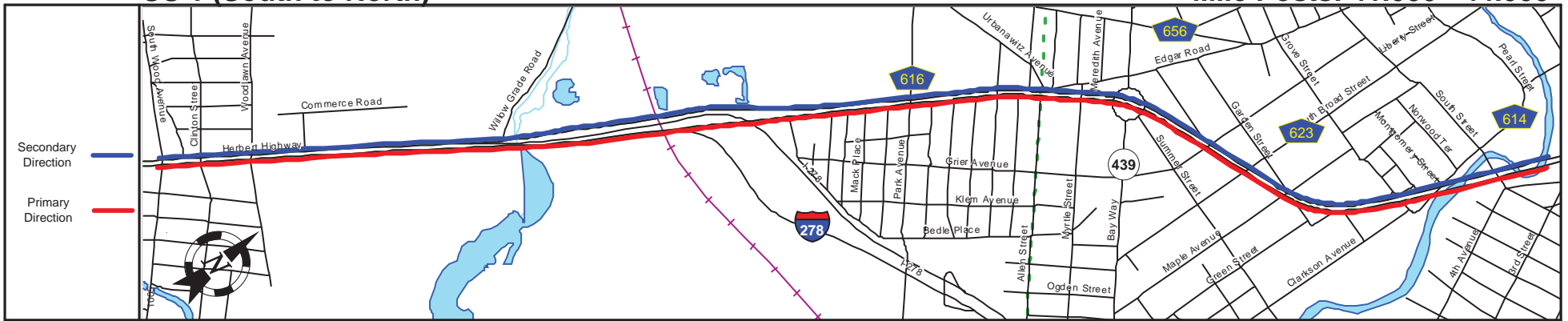
Street Name	Herbert Highway			
Jurisdiction	N.J.D.O.T.			
Functional Class	Urban Principal Arterial			
Federal Aid - NHS Sy	NHS			
Control Section	1205		2001	
Speed Limit	50	45	40	35
Number of Lanes		3	4	3
Med. Type		Positive		Curbed
Med. Width		8		VAR
Pavement	36		48	36
Shoulder	0	14	0	
Traffic Volume			64,613 (2013)	58,915 (2011)
Traffic Sta. ID				4-4-210
Structure No.		2001150 N/A	2001152 2001153	2001154
Enlarged Views				

SRI = 0000001

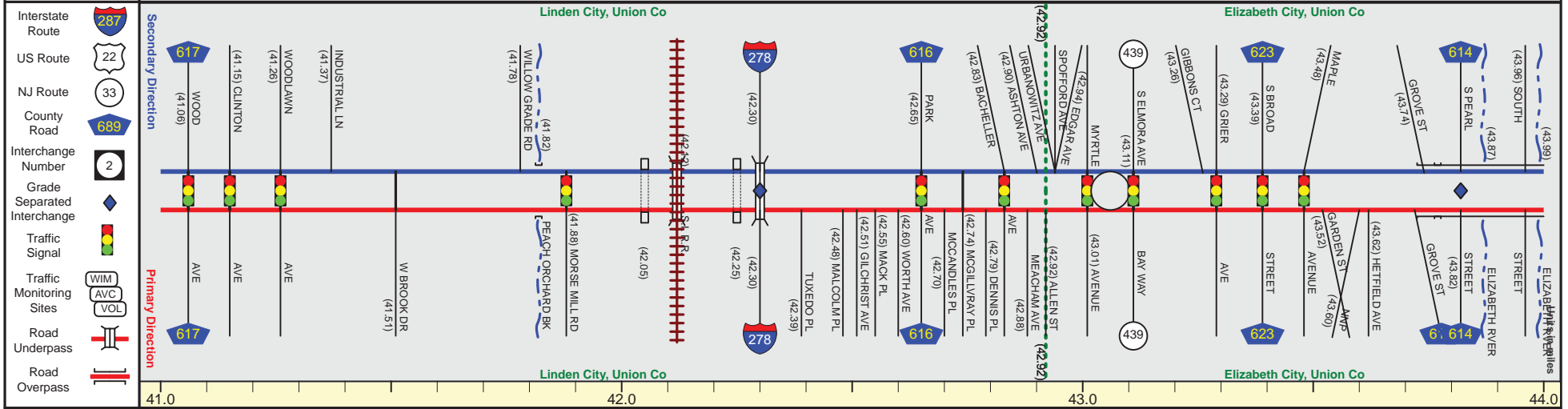
Date last inventoried: April 2015

# US 1 (South to North)

Mile Posts: 41.000 - 44.000



Pavement	36				0				24			
Shoulder												
Number of Lanes	3				45				2			
Speed Limit	35				40				40			
Street Name	Herbert Highway											



Street Name	Herbert Highway																	
Jurisdiction	N.J.D.O.T.																	
Functional Class	Urban Principal Arterial																	
Federal Aid - NHS Sy	NHS																	
Control Section	2001						2002											
Speed Limit	35				40				45				40					
Number of Lanes	3				3				3				2					
Med. Type	Curbed				Positive				Curbed				Positive					
Med. Width	VAR				4				VAR				6					
Pavement	36																	
Shoulder	0																	
Traffic Volume	56,839 (2013)																	
Traffic Sta. ID	132002																	
Structure No.	200155			2001156			2015156			2015154			2002150			N/A		
Enlarged Views																		

SRI = 0000001

Date last inventoried: April 2015





# US 1 (South to North)

Mile Posts: 46.000 - 48.000

Local	Shoulder	0			8
	Pavement	36			24
	Number of Lanes	3			2
	Shoulder				
Express	Shoulder		0		
	Median Type		Curbed		
	Median Width		VAR		
	Shoulder	5	+		3
Express	Pavement		24		
	Number of Lanes		2		
	Shoulder		8		
	Structure No.				
Street Name		Herbert Highway		+	US 1
Median Width	VAR	+	2	+	VAR
Median Type		Curbed			2
Secondary Direction					
Secondary Express Dir.					
Primary Express Dir.					
Primary Direction					
Interstate Route					
US Route					
NJ Route					
County Road					
Interchange Number					
Grade Separated Interchange					
Traffic Signal					
Traffic Monitoring Sites					
Road Underpass					
Road Overpass					
MILES	46.0	47.0		48.0	
Street Name	Herbert Highway		+	US 1	
Jurisdiction	N.J.D.O.T.				
Functional Class	Urban Principal Arterial Freeway/Expressway				
Federal Aid - NHS Sy	NHS				
Control Section	2002	+	0701	+	0702
Speed Limit	50				
Express	Shoulder	6	+		3
	Number of Lanes	3	+		2
	Pavement		24		
	Shoulder	8	+	10	+
Median Type		Positive			
Median Width	VAR	+	8	+	VAR
Local	Shoulder		0		3
	Number of Lanes	3	+		2
	Pavement		36		24
	Shoulder		12		
Structure No.		N/A	0701154	0701157	0702152 0701153 0725155
Traffic Volume	120,000 (2010)			94,673 (2012) 39,776 (2012)	0725170
Traffic Sta. ID	3-4-205			3-4I201 3-4e201	
Enlarged Views					See Enlarged View #51

SRI = 0000001

Date last inventoried: April 2015

# US 1 (South to North)

Mile Posts: 48.000 - 50.000

Local	Shoulder	8	10
	Pavement	24	
	Number of Lanes	2	
	Shoulder	0	
Median Type		Curbed	
Median Width		VAR	
Express	Shoulder	3	0
	Pavement	24	
	Number of Lanes	2	
	Shoulder	8	0
Structure No.		0703155	0703156
Street Name		US 1	General Pulaski Skyway
Median Width		2	3
Median Type		Curbed	Positive
Secondary Direction			
Secondary Express Dir.			
Primary Express Dir.			
Primary Direction			
Interstate Route			
US Route			
NJ Route			
County Road			
Interchange Number			
Grade Separated Interchange			
Traffic Signal			
Traffic Monitoring Sites			
Road Underpass			
Road Overpass			
MILES	48.0	49.0	50.0
Street Name	US 1		General Pulaski Skyway
Jurisdiction	N.J.D.O.T.		
Functional Class	Urban Principal Arterial Freeway/Expressway		
Federal Aid - NHS Sy	NHS		
Control Section	0702		0703
Speed Limit	50		
Express	Shoulder	3	0
	Number of Lanes	8	2
	Pavement	24	
	Shoulder	4	10
Median Type		Positive	
Median Width		VAR	
Local	Shoulder	0	2
	Number of Lanes	2	
	Pavement	24	
	Shoulder	12	
Structure No.		0703150	0703151 0703154
Traffic Volume	63,802 (2014)	119,804 (2010) 59,181 (2013)	
Traffic Sta. ID	3-3-032 3-4-202	1307a3	
Enlarged Views	See Enlarged View #51		

SRI = 0000001

Date last inventoried: April 2015

# US 1 (South to North)

Mile Posts: 50.000 - 52.000

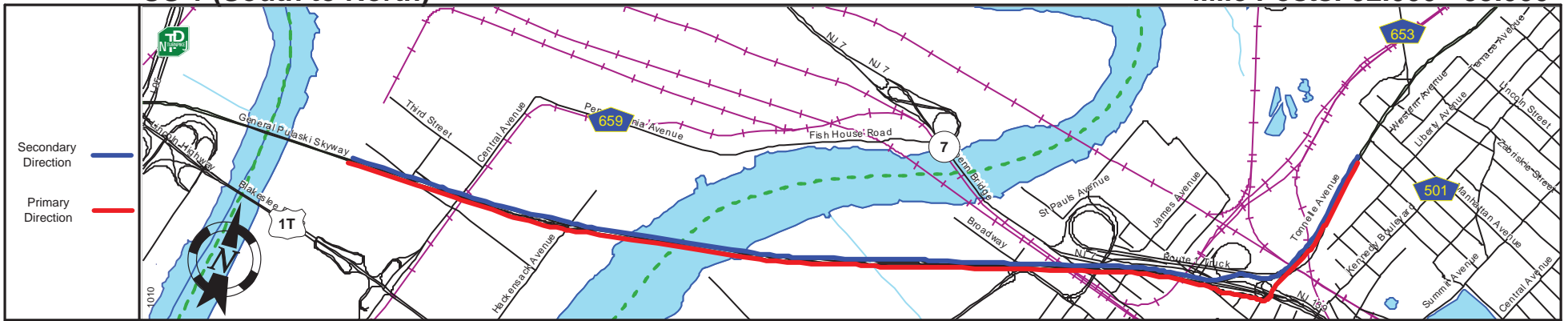
Local	Shoulder	10	0
	Pavement	24	
	Number of Lanes	2	
	Shoulder	0	
Express	Median Type	Curbed	
	Median Width	VAR	
	Shoulder	0	
	Pavement	24	
Express	Number of Lanes	2	
	Shoulder	0	
	Structure No.	0703167,166 0703168	0703171 0703171,160 0703175 0703173,17250.96 0703177
	Street Name	General Pulaski Skyway	
Median Width	3		
Median Type	Positive		
Secondary Direction			
Secondary Express Dir.			
Primary Express Dir.			
Primary Direction			
Interstate Route			
US Route			
NJ Route			
County Road			
Interchange Number			
Grade Separated Interchange			
Traffic Signal			
Traffic Monitoring Sites			
Road Underpass			
Road Overpass			
MILES	50.0	51.0	52.0
Street Name	General Pulaski Skyway		
Jurisdiction	N.J.D.O.T.		
Functional Class	Urban Principal Arterial Freeway/Expressway		
Federal Aid - NHS Sy	NHS		
Control Section	0703		0901
Speed Limit	50		45
Express	Shoulder	3	
	Number of Lanes	2	
	Pavement	24	
	Shoulder	10	
Median Type	Positive		
Median Width	VAR		4
Local	Shoulder	2	
	Number of Lanes	2	
	Pavement	24	
	Shoulder	12	
Structure No.	0703169 0703170	0703174 105.621 (2012) 19,245 (2012) 86,377 (2012)	0703176 N/A
Traffic Volume	3-4-203 3-482033-4203		
Traffic Sta. ID			
Enlarged Views			See Enlarged View #54

SRI = 0000001

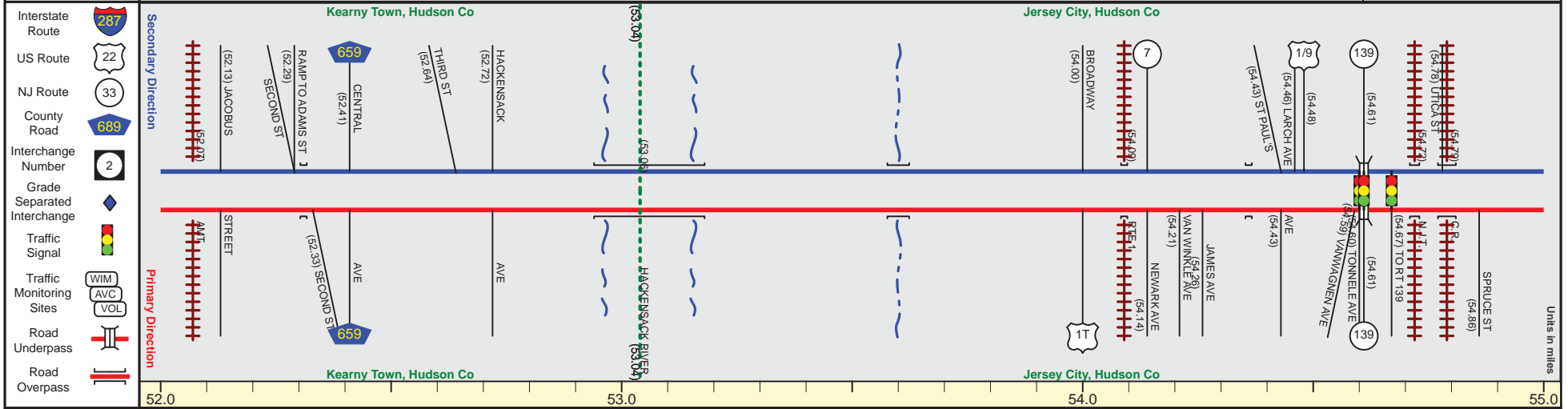
Date last inventoried: April 2015

# US 1 (South to North)

Mile Posts: 52.000 - 55.000



Pavement	24
Shoulder	0
Number of Lanes	2
Speed Limit	45
Street Name	General Pulaski Skyway + Tonnelle Avenue



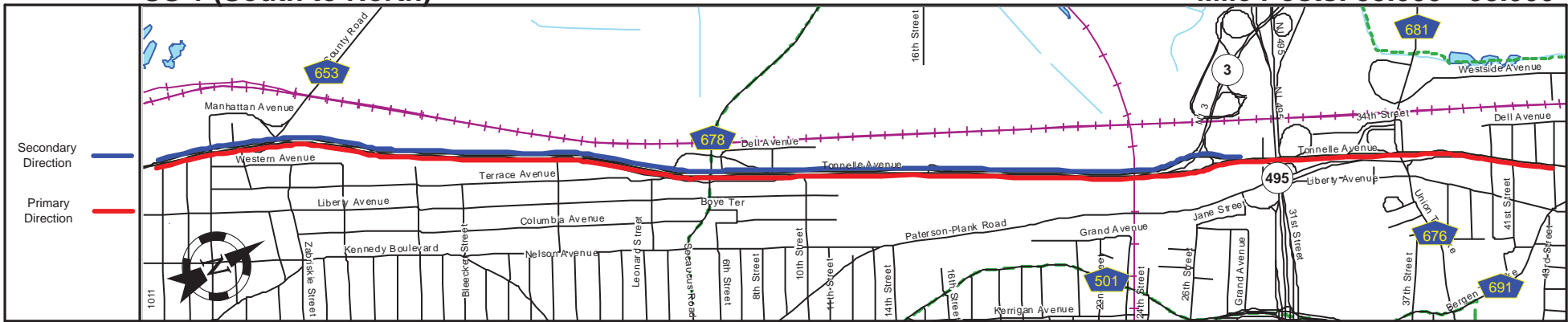
Street Name	General Pulaski Skyway	Tonnelle Avenue
Jurisdiction	N.J.D.O.T.	
Functional Class	Urban Principal Arterial Freeway/Expressway	Urban Principal Arterial
Federal Aid - NHS Sy	NHS	
Control Section	0901	0902
Speed Limit	45	
Number of Lanes	2	
Med. Type	Positive	
Med. Width	4	10
Pavement	24	
Shoulder	0	
Traffic Volume	76,999 (2013)	
Traffic Sta. ID	13Qpa1	
Structure No.	N/A	N/A
Enlarged Views	0902151 0902150	

SRI = 0000001

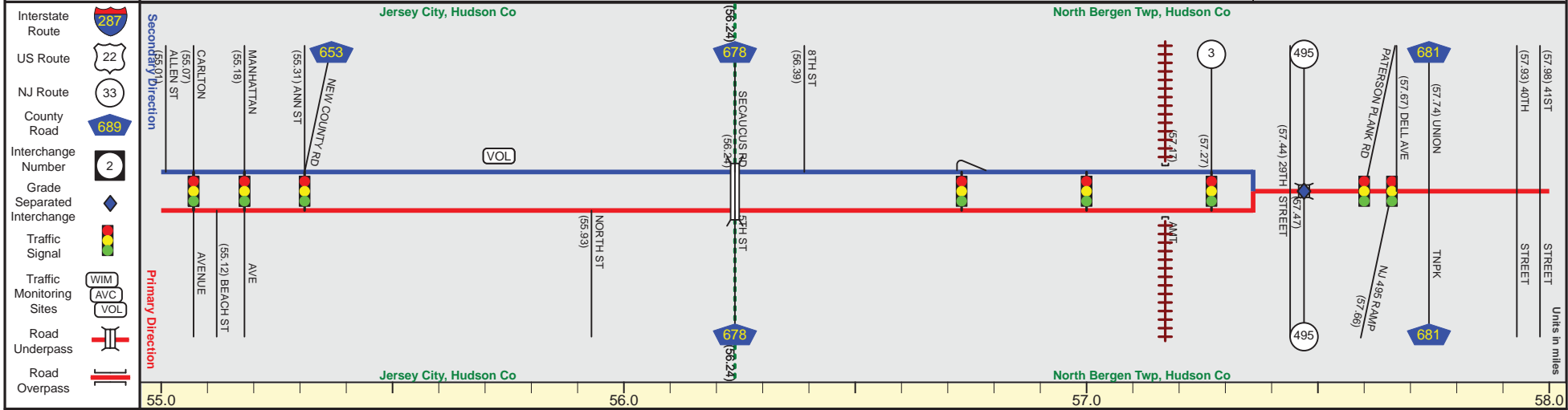
Date last inventoried: April 2015

# US 1 (South to North)

Mile Posts: 55.000 - 58.000



Pavement	24		
Shoulder	0		
Number of Lanes	2		
Speed Limit	45	30	40
Street Name	Tonnelle Avenue		



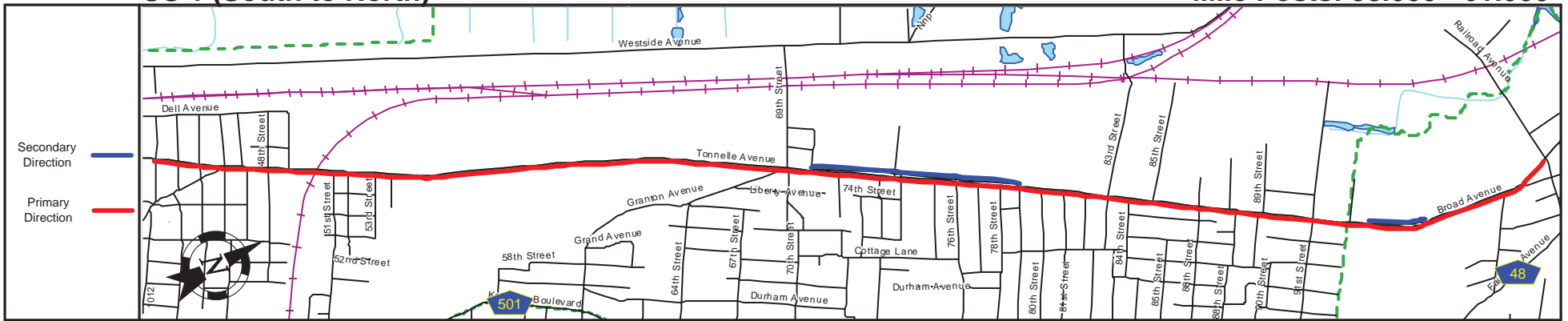
Street Name	Tonnelle Avenue		
Jurisdiction	N.J.D.O.T.		
Functional Class	Urban Principal Arterial		
Federal Aid - NHS Sy	NHS		
Control Section	0902		0903
Speed Limit	45	30	40
Number of Lanes		2	4
Med. Type		Positive	None
Med. Width		4	0
Pavement		24	44
Shoulder	1	12	8
Traffic Volume	59,702 (2014)	63,995 (2010)	24,526 (2012)
Traffic Sta. ID	3-1-019	2-9-156	2-4-204
Structure No.		0902152	0917150
Enlarged Views			See Enlarged View #47

SRI = 0000001

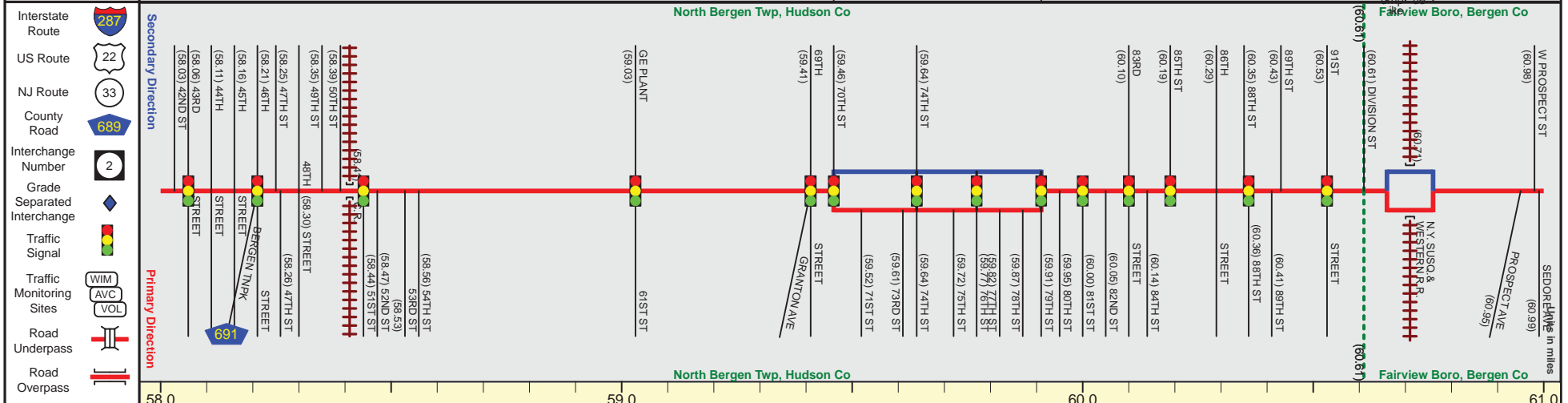
Date last inventoried: April 2015

# US 1 (South to North)

Mile Posts: 58.000 - 61.000



Pavement	22	20
Shoulder	8	0
Number of Lanes	2	2
Speed Limit	40	40
Street Name	Tonnelle Avenue	Broad Avenue



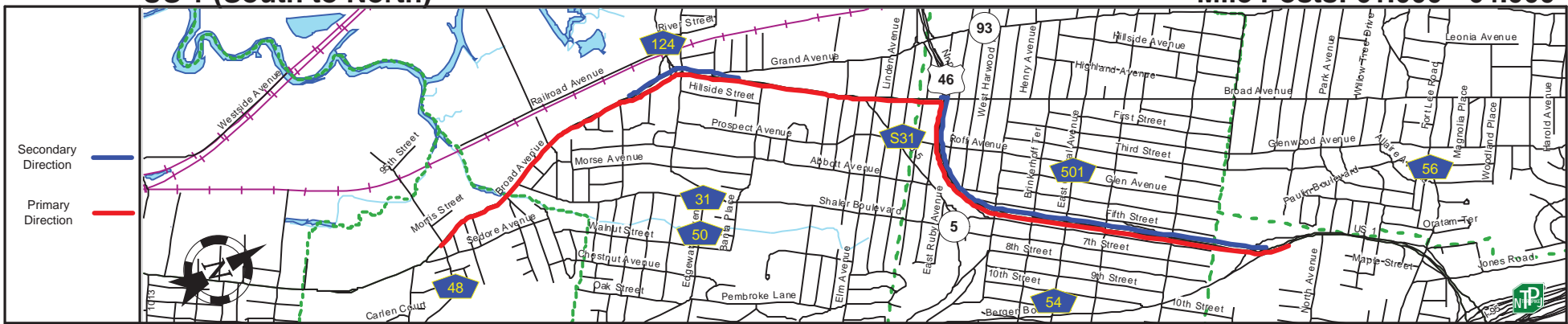
Street Name	Tonnelle Avenue		Broad Avenue	
Jurisdiction	N.J.D.O.T.			
Functional Class	Urban Principal Arterial			
Federal Aid - NHS Sy	NHS			
Control Section	0903		0201	
Speed Limit	40			
Number of Lanes	4	2	4	2
Med. Type	None	Curbed	None	Positive
Med. Width	0	VAR	0	3
Pavement	44	22	44	20
Shoulder	0			
Traffic Volume				
Traffic Sta. ID				
Structure No.	0903150		0201150	
Enlarged Views	See Enlarged View #47			

SRI = 0000001

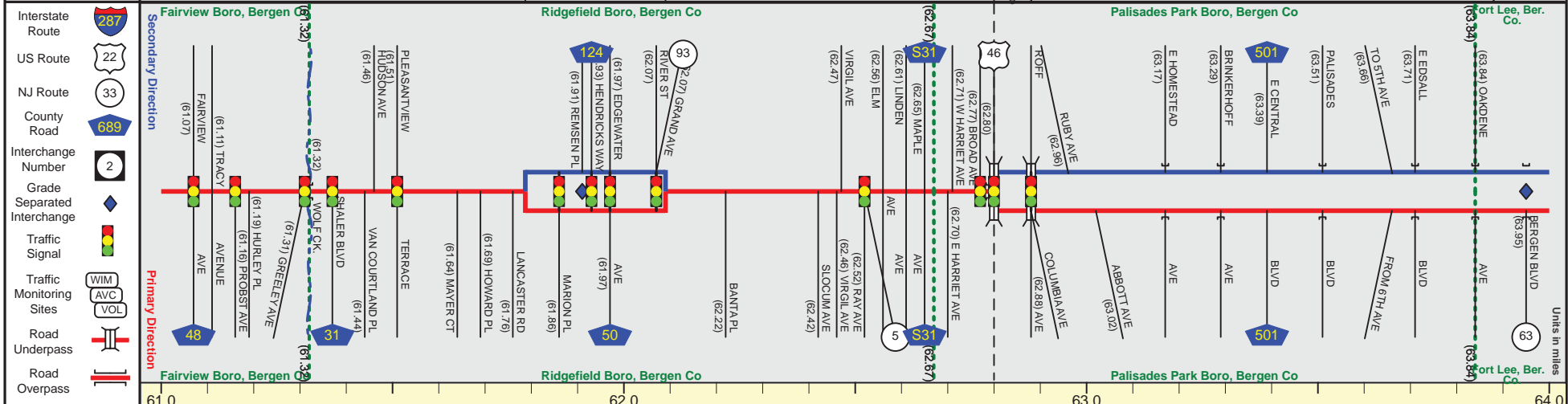
Date last inventoried: April 2015

# US 1 (South to North)

Mile Posts: 61.000 - 64.000



Pavement	24	24
Shoulder	0	8
Number of Lanes	2	2
Speed Limit	30	45
Street Name	Broad Avenue	Broad Avenue + US 1



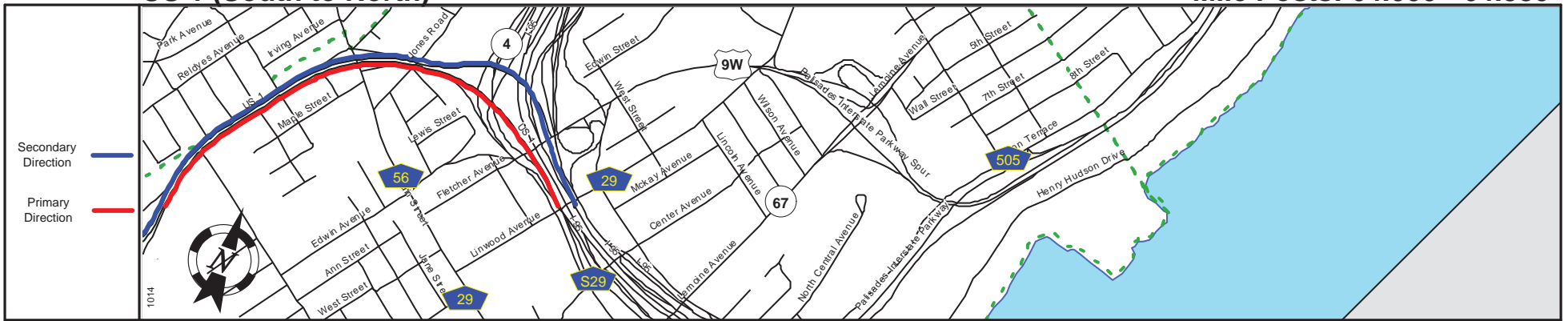
Street Name	Broad Avenue		Columbi a Avenu e	Broad Avenue		US 1
Jurisdiction	N.J.D.O.T.					
Functional Class	Urban Principal Arterial					
Federal Aid - NHS Sy	NHS					
Control Section	0201			0202		
Speed Limit	40	35	30	35	45	
Number of Lanes	4	2	3	2	3	2
Med. Type	None	Curbed	None	None	Positive	
Med. Width	0	VAR	6	0	4	
Pavement	44	24	44	48	36	24
Shoulder		0			8	12
Traffic Volume	31,290,(2012)		10,401,(2012)			
Traffic Sta. ID	2-4-201		1202139			
Structure No.	020151			022153 0222530222154	0202150 0202151 0202153 0202154 0202155 0202156	
Enlarged Views						

SRI = 0000001

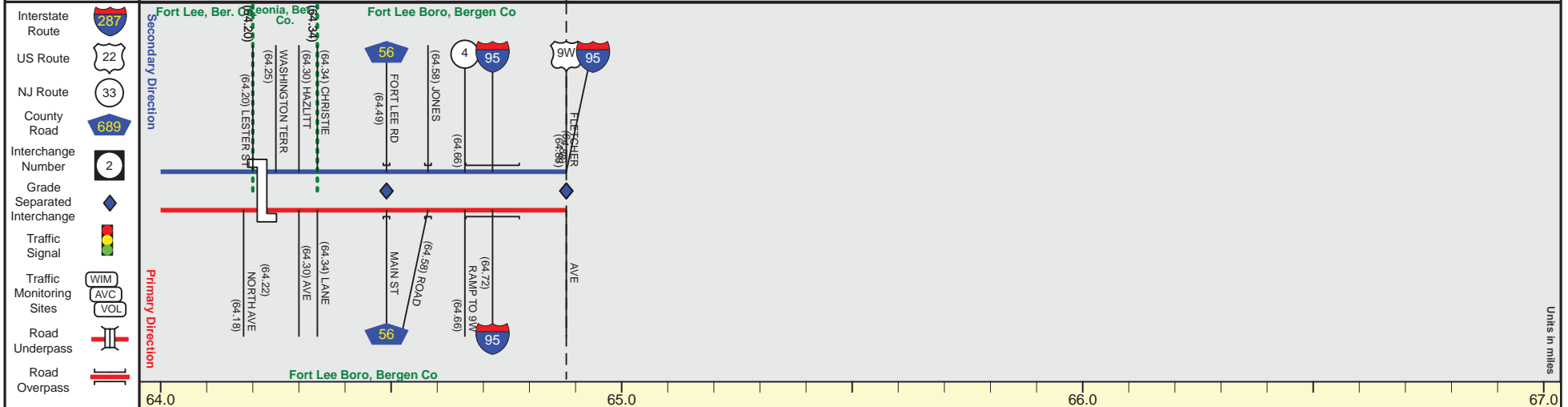
Date last inventoried: April 2015

# US 1 (South to North)

Mile Posts: 64.000 - 64.880



Pavement	24
Shoulder	8
Number of Lanes	2
Speed Limit	45
Street Name	US 1



Street Name	US 1	
Jurisdiction	N.J.D.O.T.	
Functional Class	Urban Principal Arterial	
Federal Aid - NHS Sy	NHS	
Control Section	0202	
Speed Limit	45	
Number of Lanes	2	
Med. Type	Positive	
Med. Width	4	
Pavement	24	12
Shoulder	12	18
Traffic Volume	60,772 (2014)	
Traffic Sta. ID	2-4-203	
Structure No.	0222157	0202158 0202159 0202161,162
Enlarged Views	See Enlarged View #2	

MP 64.88-66.06 See I-95 MP 76.80-77.96  
 MP 64.88 = End Duplic. With US 9 MP=165.18  
 & US 46 MP 74.18

SRI = 0000001

Date last inventoried: April 2015

Units in miles