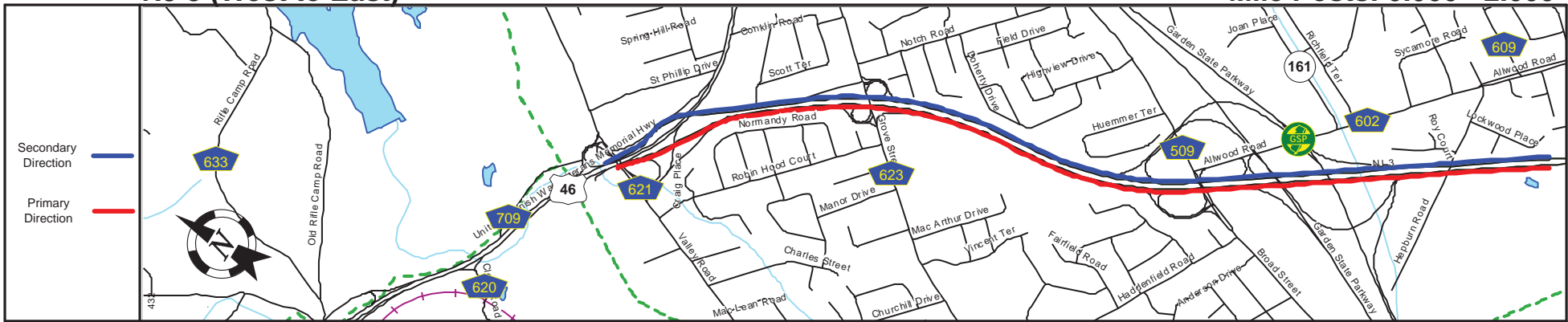
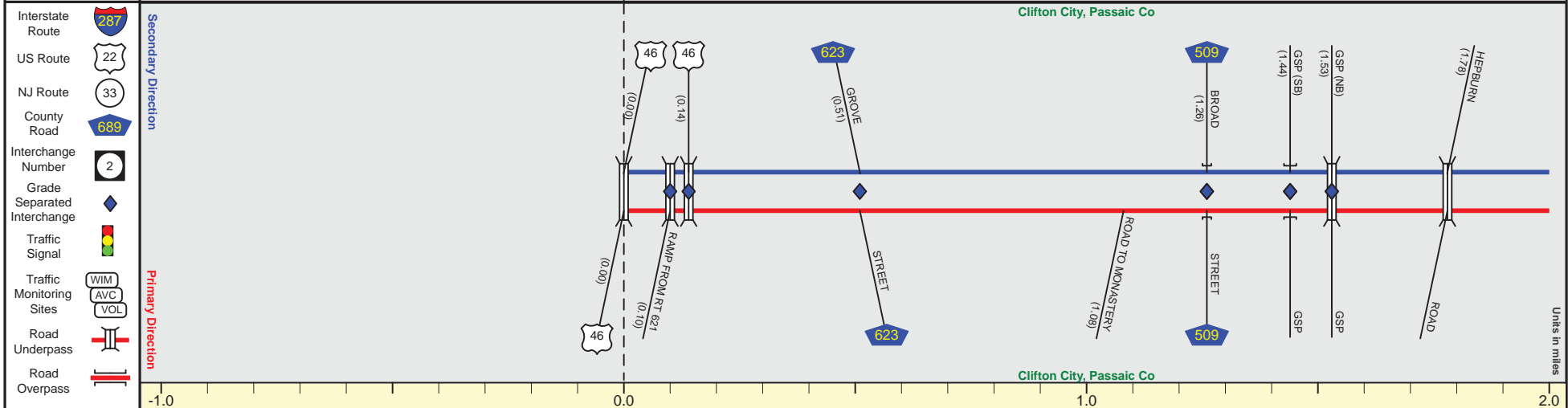


NJ 3 (West to East)

Mile Posts: 0.000 - 2.000



Pavement		24		36	
Shoulder		0	12	0	12
Number of Lanes		2		3	
Speed Limit				55	
Street Name				NJ 3	



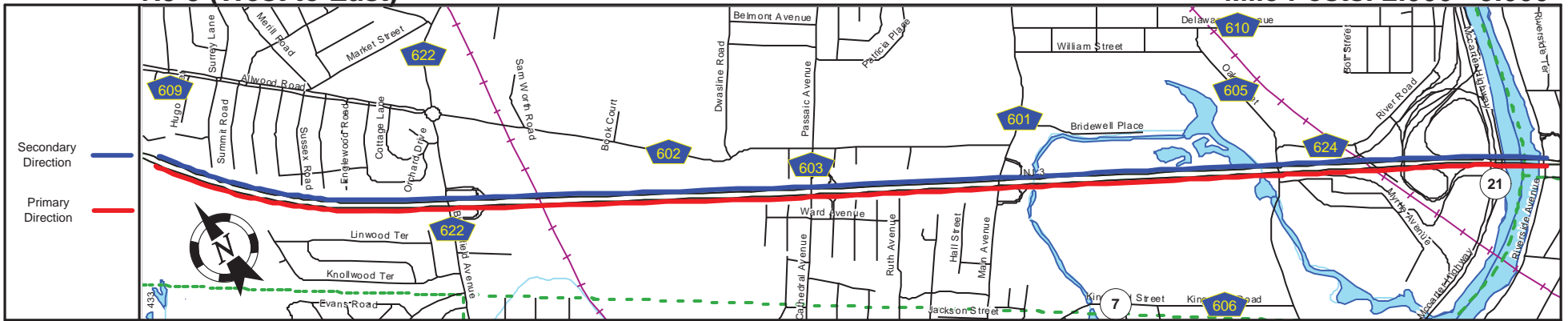
Street Name					NJ 3
Jurisdiction					N.J.D.O.T.
Functional Class					Urban Principal Arterial Freeway/Expressway
Federal Aid - NHS Sy					NHS
Control Section					1601
Speed Limit					55
Number of Lanes					3
Med. Type					Positive
Med. Width		VAR	12		26
Pavement		26	48		36
Shoulder		12	0		12
Traffic Volume					
Traffic Sta. ID					
Structure No.		1607151 1607150			1601151 361541S 361542N 1601152
Enlarged Views		See Enlarged View #3			

SRI = 0000003

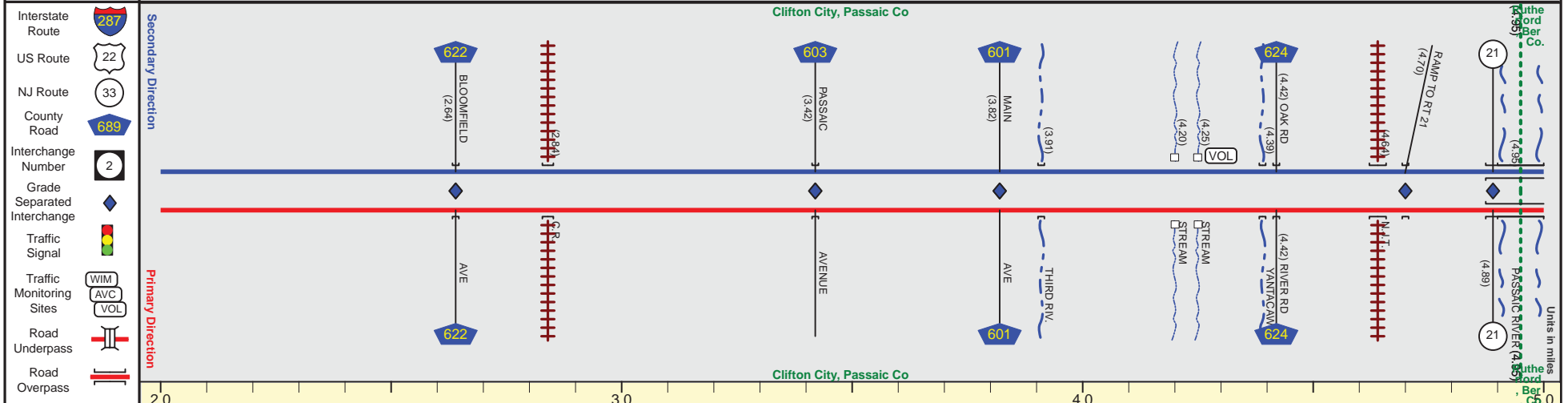
Date last inventoried: May 2015

NJ 3 (West to East)

Mile Posts: 2.000 - 5.000



Pavement	36	0
Shoulder	12	0
Number of Lanes	3	
Speed Limit	55	
Street Name	NJ 3	



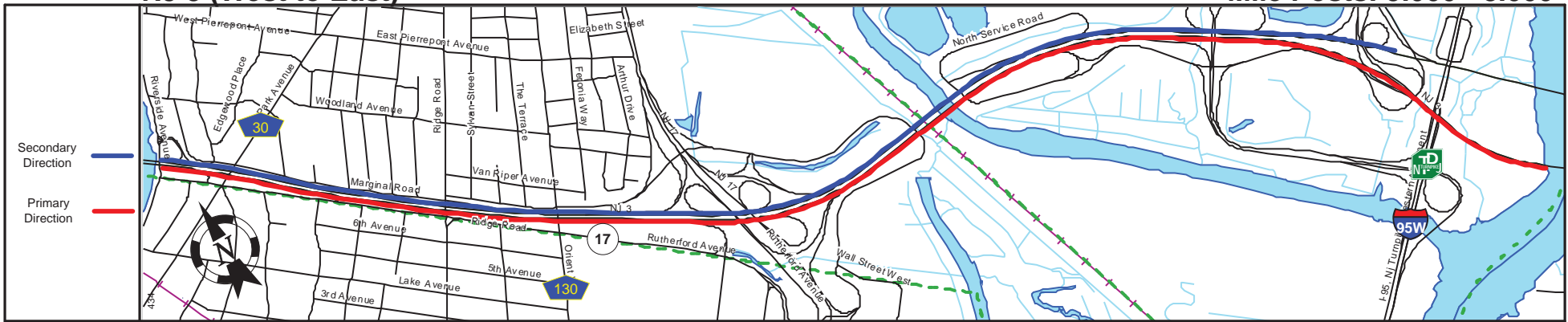
Street Name	NJ 3	
Jurisdiction	N.J.D.O.T.	
Functional Class	Urban Principal Arterial Freeway/Expressway	
Federal Aid - NHS Sy	NHS	
Control Section	1601	0203
Speed Limit	55	
Number of Lanes	3	
Med. Type	Positive	
Med. Width	26	
Pavement	36	6
Shoulder	12	0
Traffic Volume	130,554 (2014)	
Traffic Sta. ID	2-1-039	
Structure No.	1601153	1601154
	1601155	1601157
	1601158	1601159
	1601160	1601161
	1601162	1601163
	1601164	1601164
Enlarged Views	See Enlarged View #57	

SRI = 0000003

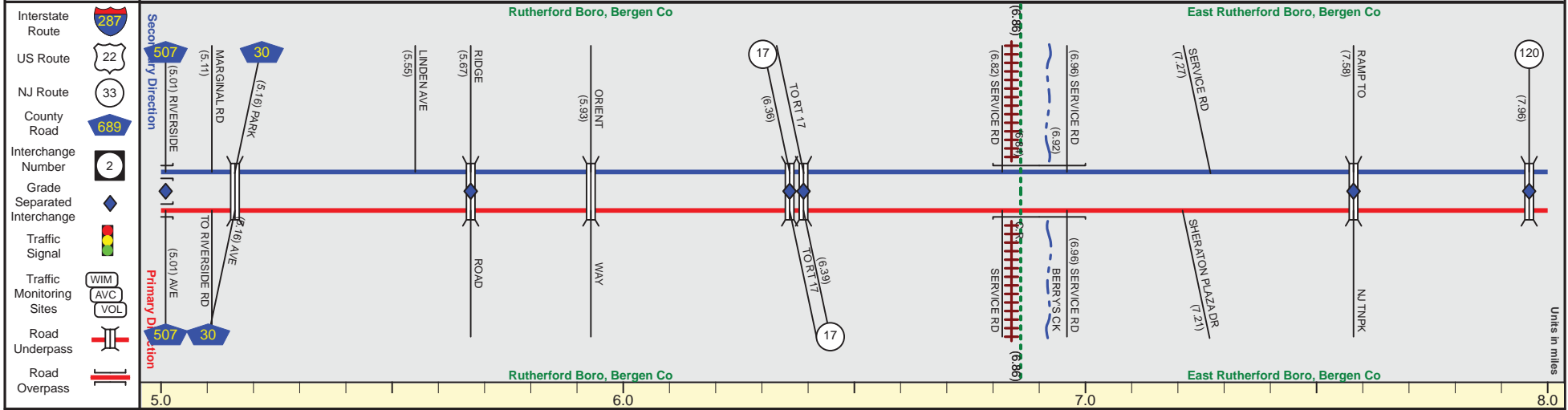
Date last inventoried: May 2015

NJ 3 (West to East)

Mile Posts: 5.000 - 8.000



Pavement	36		
Shoulder	0	12	3
Number of Lanes	3	4	3
Speed Limit	55		
Street Name	NJ 3		



Street Name	NJ 3		
Jurisdiction	N.J.D.O.T.		
Functional Class	Urban Principal Arterial Freeway/Expressway		
Federal Aid - NHS Sy	NHS		
Control Section	0203		0204
Speed Limit	55		
Number of Lanes	3	4	3
Med. Type	Positive		
Med. Width	26	8	VAR
Pavement	6	36	48
Shoulder	0	12	
Traffic Volume	129,996 (2014)		115,986 (2013)
Traffic Sta. ID	2-1-p38		1302a2
Structure No.	0203151	0203152	0203153
Enlarged Views	See Enlarged View #57	See Enlarged View #4	See Enlarged View #5

SRI = 0000003

Date last inventoried: May 2015

NJ 3 (West to East)

Mile Posts: 8.000 - 10.000

Local	Shoulder	3			0
	Pavement	36		48	24
	Number of Lanes	3		4	2
Express	Shoulder				
	Median Type				Curbed
	Median Width				10
	Shoulder				16
	Pavement				39
	Number of Lanes				3
Structure No.		0204151			
Street Name		NJ 3			
Median Width		VAR			
Median Type		Positive			
Secondary Direction					
Secondary Express Dir.					
Primary Express Dir.					
Primary Direction					
Interstate Route					
US Route					
NJ Route					
County Road					
Interchange Number					
Grade Separated Interchange					
Traffic Signal					
Traffic Monitoring Sites					
Road Underpass					
Road Overpass					
MILES		8.0		9.0	10.0
Street Name		NJ 3			
Jurisdiction		N.J.D.O.T.			
Functional Class		Urban Principal Arterial Freeway/Expressway			
Federal Aid - NHS Sy		NHS			
Control Section		0204		0907	0908
Speed Limit			55		50
Express	Shoulder				4
	Number of Lanes				3
	Pavement				36
	Shoulder				15
Median Type		Positive			
Median Width		VAR			
Local	Shoulder				
	Number of Lanes	3		4	2
	Pavement	36	60	48	24
Structure No.		0219150	0204152	0907150	TPKE11295B 0907195
Traffic Volume			145,832 (2013)	84,583 (2012) 117,914 (2012)	31,050 (2013)
Traffic Sta. ID			1309a6	2-5E095 2-5-0952-5L095	1309a7
Enlarged Views		See Enlarged View #5			See Enlarged View #47

SRI = 0000003

Date last inventoried: May 2015

Local	Shoulder	0	16	0	
	Pavement	24			
	Number of Lanes	2			
Express	Shoulder				
	Median Type	Curbed			
	Median Width	10			
	Shoulder	16			
	Pavement	39			
Local	Number of Lanes	3			
	Shoulder				
Structure No.					
Street Name		NJ 3			
Median Width		VAR			
Median Type		Positive			
MILES		10.0	11.0	12.0	
Street Name		NJ 3			
Jurisdiction		N.J.D.O.T.			
Functional Class		Urban Principal Arterial Freeway/Expressway			
Federal Aid - NHS Sy		NHS			
Control Section		0908			
Speed Limit		50			
Express	Shoulder	4			
	Number of Lanes	3	2		
	Pavement	36	24		
	Shoulder	15	0		
Median Type		Positive			
Median Width		10	VAR		
Local	Shoulder				
	Number of Lanes	2			
	Pavement	24			
Local	Shoulder	0	10	0	
	Structure No.	0908151	0908152	0908153	
Traffic Volume		31,050 (2013)			
Traffic Sta. ID		1309a7			
Enlarged Views		See Enlarged View #47			