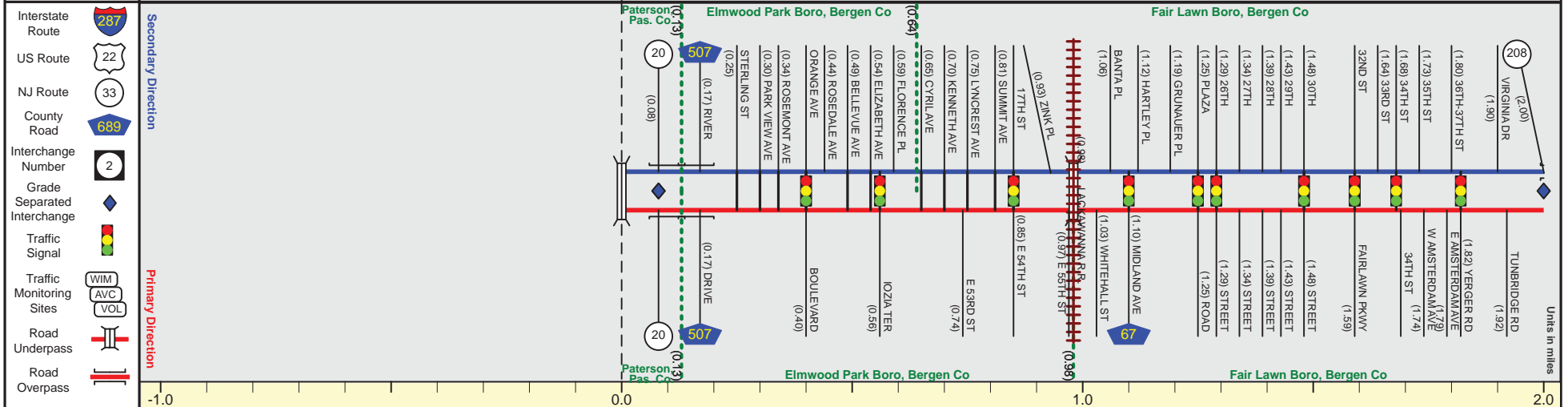


NJ 4 (West to East)

Mile Posts: 0.000 - 2.000



Pavement	24	22		
Shoulder	0	10	15	10
Number of Lanes	2			
Speed Limit	40			
Street Name	Mackay Highway			



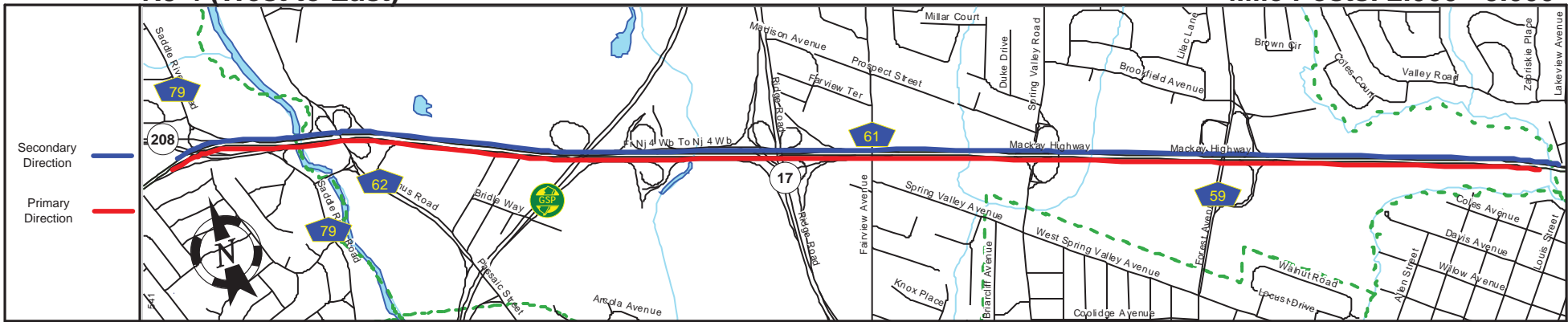
Street Name	Broadway			
Jurisdiction	N.J.D.O.T.			
Functional Class	Urban Principal Arterial			
Federal Aid - NHS Sy	NHS			
Control Section	1602	0205		
Speed Limit	35	40		
Number of Lanes	2			
Med. Type	Positive	Curbed	Positive	
Med. Width	6	20	6	
Pavement	24	22		
Shoulder	0	10	15	10
Traffic Volume				
Traffic Sta. ID				
Structure No.	N/A 0205150	0205151		0205152
Enlarged Views				

SRI = 0000004__

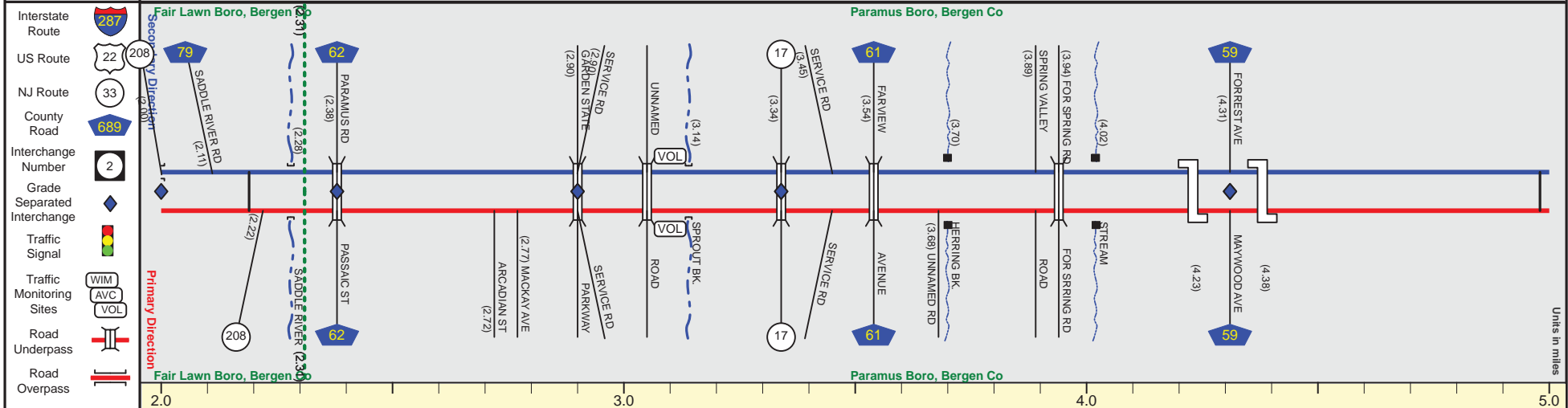
Date last inventoried: May 2015

NJ 4 (West to East)

Mile Posts: 2.000 - 5.000



Pavement	22	24	40	50
Shoulder	10	12	10	
Number of Lanes	2	3	2	3
Speed Limit	40			50
Street Name	Mackay Highway			



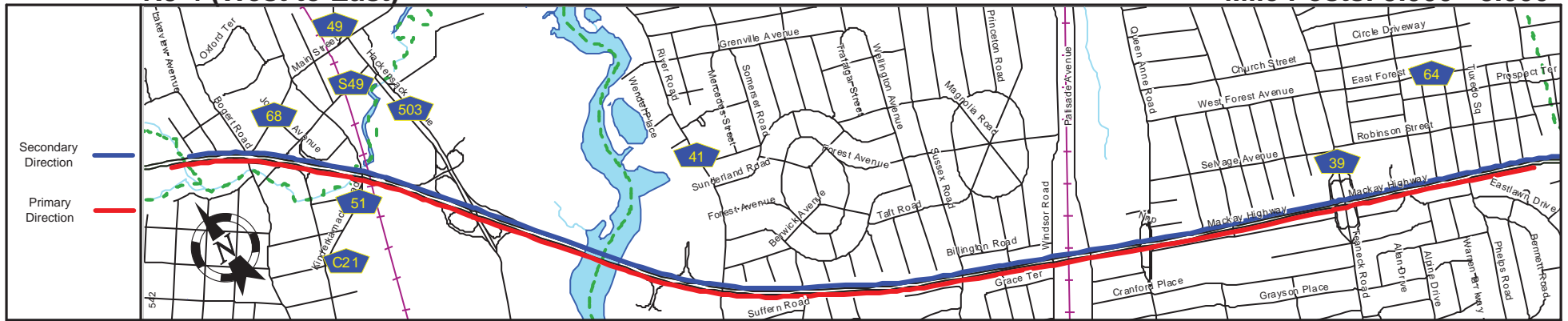
Street Name	Mackay Highway			
Jurisdiction	N.J.D.O.T.			
Functional Class	Urban Principal Arterial Freeway/Expressway			
Federal Aid - NHS Sy	NHS			
Control Section	0205		0206	
Speed Limit	40			50
Number of Lanes	2	4	2	3
Med. Type	Positive			
Med. Width	6			8
Pavement	22	50	24	48
Shoulder	10			12
Traffic Volume	93,738 (2010)		31,420 (2011) 38,200 (2011) 122,624 (2011) 133,252 (2014)	146,406 (2012)
Traffic Sta. ID	2-4-313		2-4-E3142-1-032 2-4-3142-4L314	2-4-315
Structure No.	0205152	0206151 0206152	361618S,619N 0206153	0215150 0206154 0206155 0206156 0206157
Enlarged Views				1302a3

SRI = 0000004

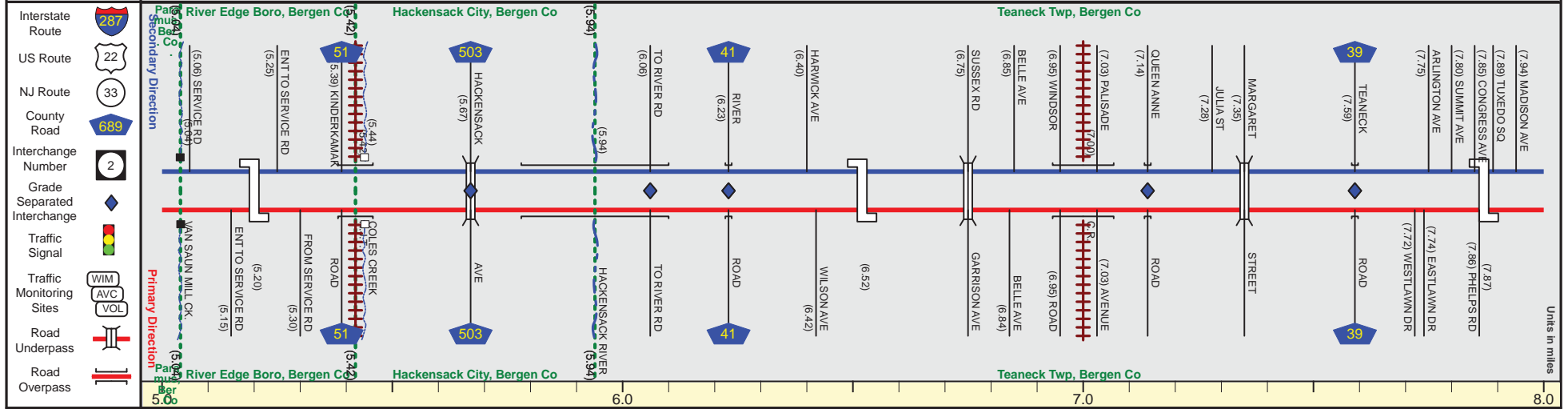
Date last inventoried: May 2015

NJ 4 (West to East)

Mile Posts: 5.000 - 8.000



Pavement	40		36	
Shoulder	10	7	0	
Number of Lanes	3			
Speed Limit	50			
Street Name	Mackay Highway			



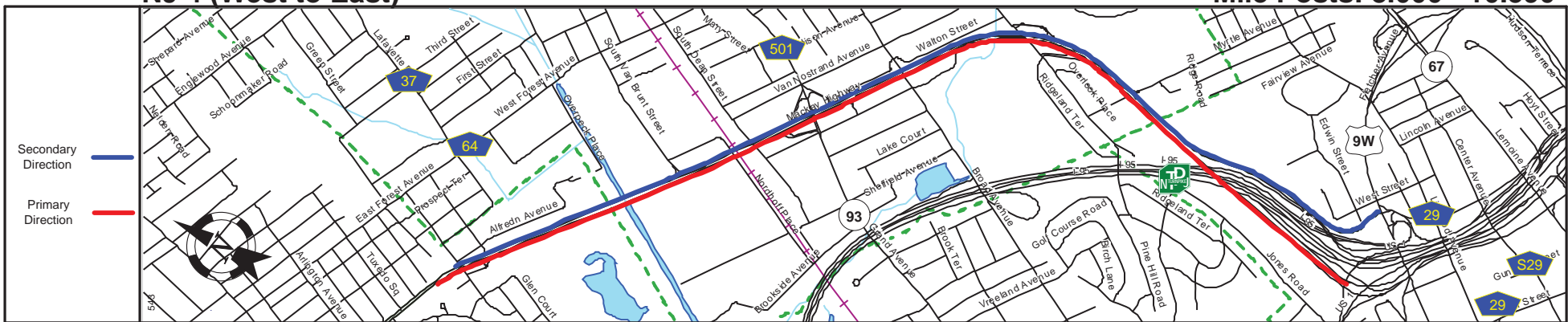
Street Name	Mackay Highway			
Jurisdiction	N.J.D.O.T.			
Functional Class	Urban Principal Arterial Freeway/Expressway			
Federal Aid - NHS Sy	NHS			
Control Section	0206			
Speed Limit	50			
Number of Lanes	3		2	
Med. Type	Positive			
Med. Width	8		4	
Pavement	36		24	
Shoulder	12	0	8	6
Traffic Volume	110,373 (2010)		83,829 (2014)	
Traffic Sta. ID	2-4-316		2-4-317	
Structure No.	0206161	N/A N/A 0206163	0206165	0206166
Enlarged Views	0206167	0206168	0206169	0206171
	0206172	0206173		

SRI = 0000004

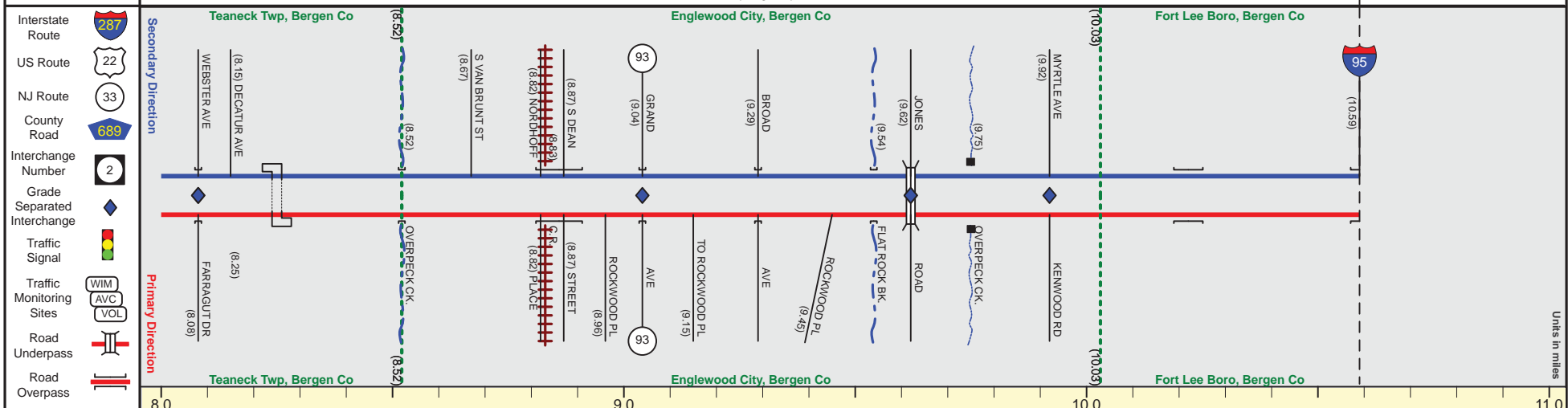
Date last inventoried: May 2015

NJ 4 (West to East)

Mile Posts: 8.000 - 10.590



Pavement	36	40	36	24	
Shoulder	0			12	0
Number of Lanes	3			2	
Speed Limit	50				
Street Name	Mackay Highway				



Street Name	Mackay Highway										
Jurisdiction	N.J.D.O.T.										
Functional Class	Urban Principal Arterial Freeway/Expressway										
Federal Aid - NHS Sy	NHS										
Control Section	0206										
Speed Limit	50										
Number of Lanes	2		3	2							
Med. Type	Positive										
Med. Width	4			VAR							
Pavement	24		36	24							
Shoulder	6		0	8	12	0					
Traffic Volume	92,844 (2012)		84,578 (2010)								
Traffic Sta. ID	2-4-318		2-4-319								
Structure No.	0206174	0206175	0206176	0206177	0206179	0206180	0206181	0206182	0206183	0206184	0206186
Enlarged Views	See Enlarged View #2										

SRI = 0000004

Date last inventoried: May 2015

End NJ 4 MP=10.59