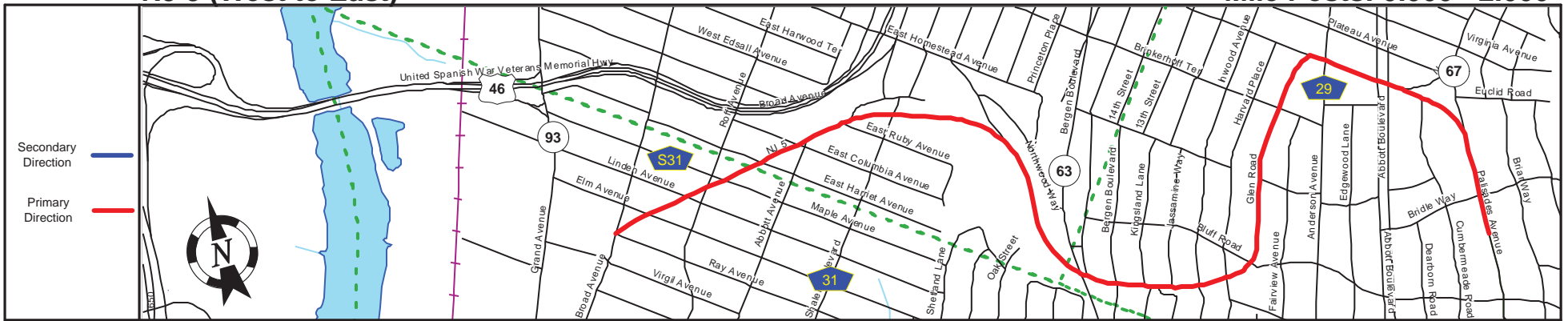
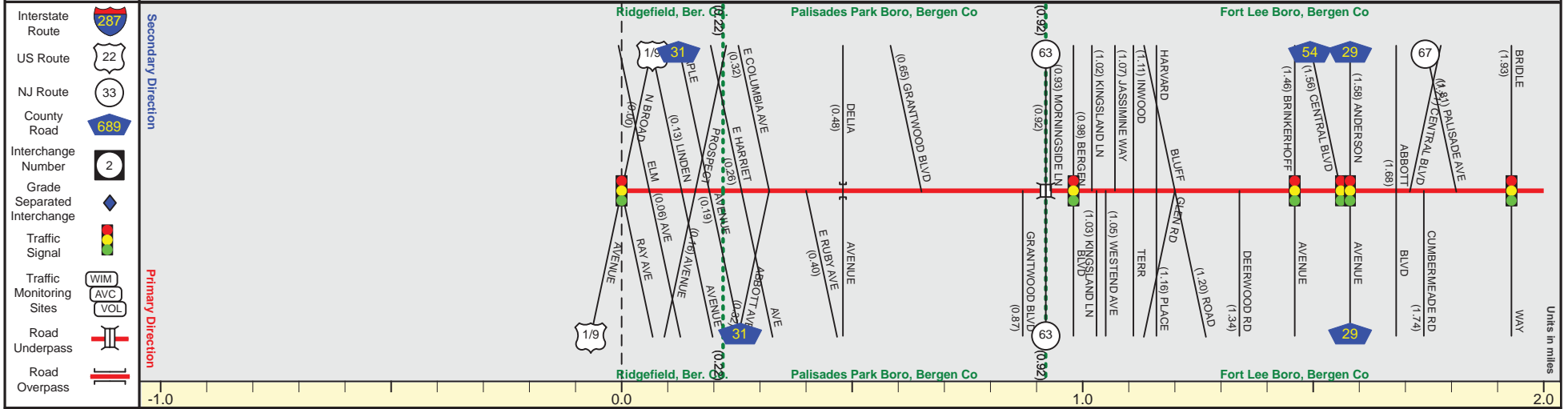


NJ 5 (West to East)

Mile Posts: 0.000 - 2.000



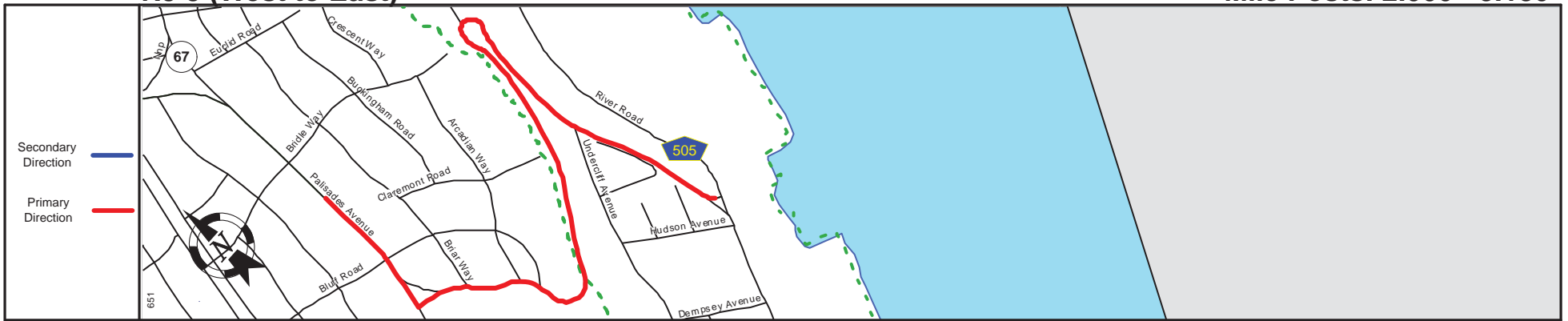
Pavement	
Shoulder	
Number of Lanes	
Speed Limit	
Street Name	



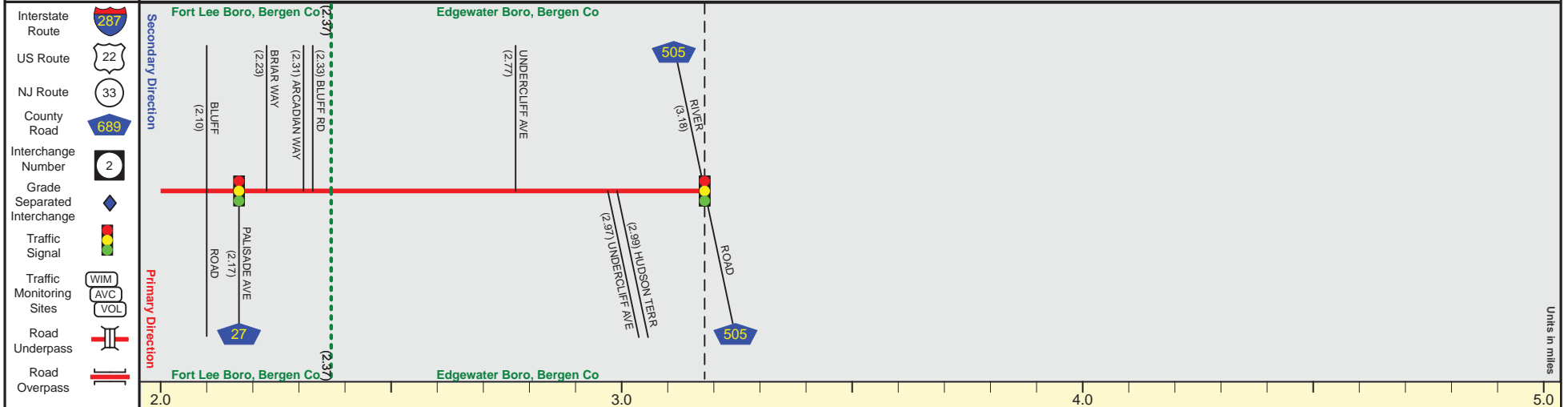
Street Name	NJ 5		Glen Road		Central Boulevard		Palisades Avenue	
Jurisdiction	N.J.D.O.T.							
Functional Class	Urban Principal Arterial							
Federal Aid - NHS Sy	NHS							
Control Section	0207							
Speed Limit	30		40		30		35	
Number of Lanes	2		3		2		4	
Med. Type	None							
Med. Width	0							
Pavement	32		28		32		40	
Shoulder	0		8		5		0	
Traffic Volume	11,632 (2012)							
Traffic Sta. ID	2-4-342							
Structure No.	0207150		0223151				130244	
Enlarged Views								

SRI = 0000005__

Date last inventoried: May 2015



Pavement	
Shoulder	
Number of Lanes	
Speed Limit	
Street Name	



Street Name	Palisades Avenue				
Jurisdiction	N.J.D.O.T.				
Functional Class	Urban Principal Arterial				
Federal Aid - NHS Sy	NHS				
Control Section	0207				
Speed Limit	35	+		30	
Number of Lanes	4	+	2	+	3
Med. Type	None				
Med. Width	0				
Pavement	40	+		36	
Shoulder	0				
Traffic Volume	9,452 (2012)				
Traffic Sta. ID	2-4,343				
Structure No.					
Enlarged Views					