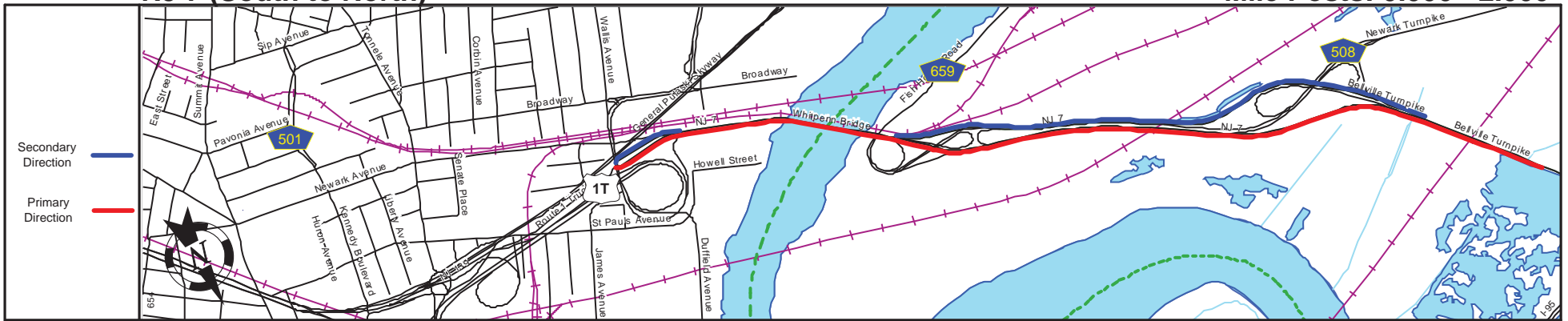
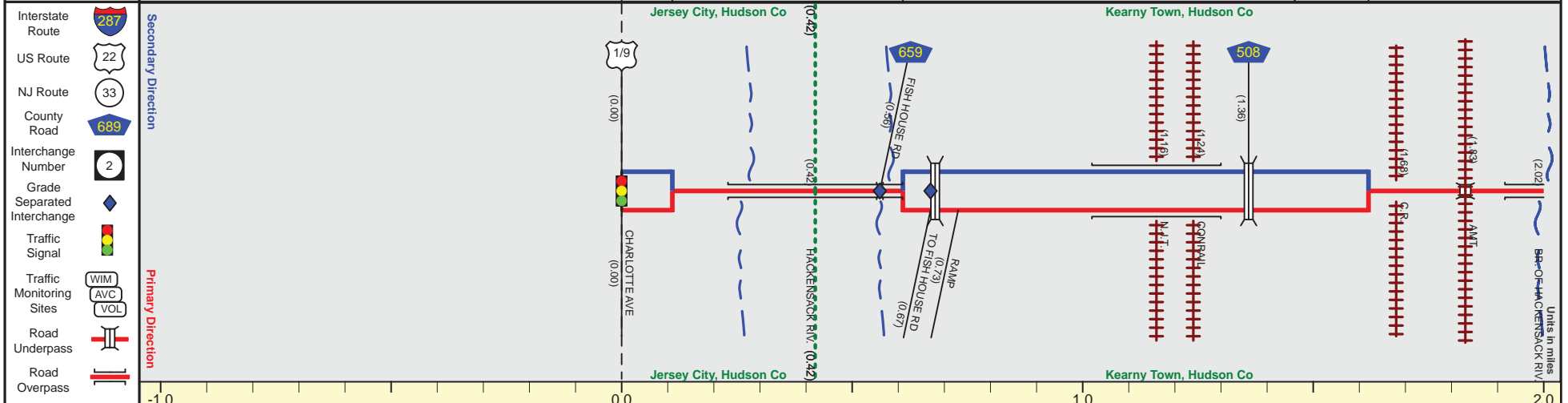


NJ 7 (South to North)

Mile Posts: 0.000 - 2.000



Pavement	24	36	24
Shoulder	10	0	12
Number of Lanes	2	3	2
Speed Limit	35	45	
Street Name	NJ 7	NJ 7	Bellville Turnpike



Street Name	NJ 7	Whitpenn Bridge	NJ 7	Bellville Turnpike
Jurisdiction			N.J.D.O.T.	
Functional Class			Urban Principal Arterial	
Federal Aid - NHS Sy			NHS	
Control Section			0909	0910
Speed Limit		35	50	45
Number of Lanes	2	4	3	2
Med. Type	protected	None	Positive	None
Med. Width	VAR	0	8	0
Pavement	24	40	36	24
Shoulder	10	0	12	8
Traffic Volume		48,045 (2013)	56,092 (2013)	15,422 (2013)
Traffic Sta. ID		1309a3	1309a4	1309a5
Structure No.		0909150	0909152	0909151
Enlarged Views			0717150	0910152

SRI = 0000007__

Date last inventoried: May 2015

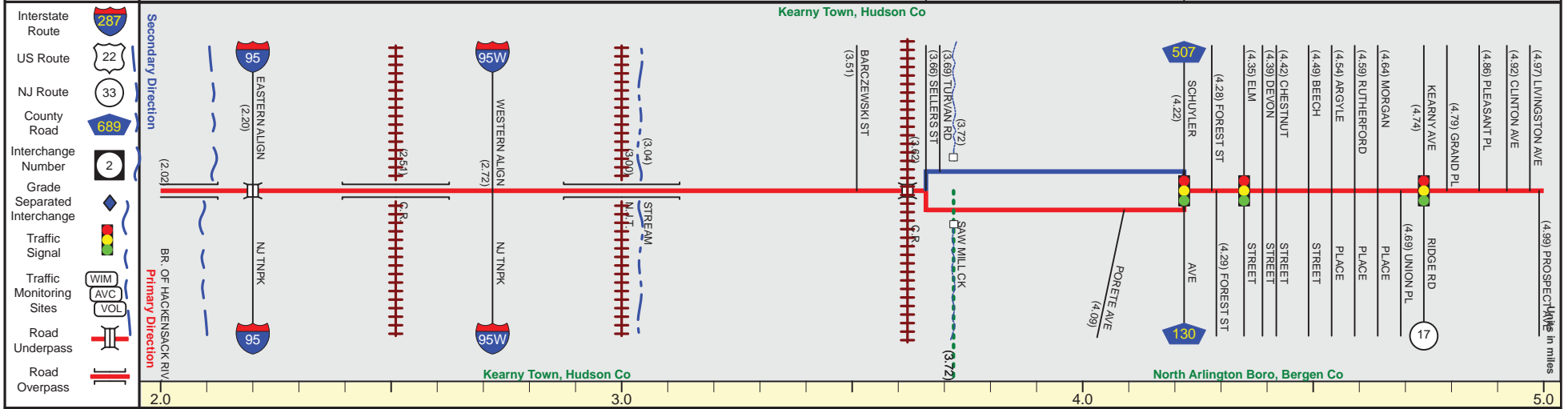
See Enlarged View #46

NJ 7 (South to North)

Mile Posts: 2.000 - 5.000



Pavement	12
Shoulder	0
Number of Lanes	1
Speed Limit	35
Street Name	Bellville Turnpike



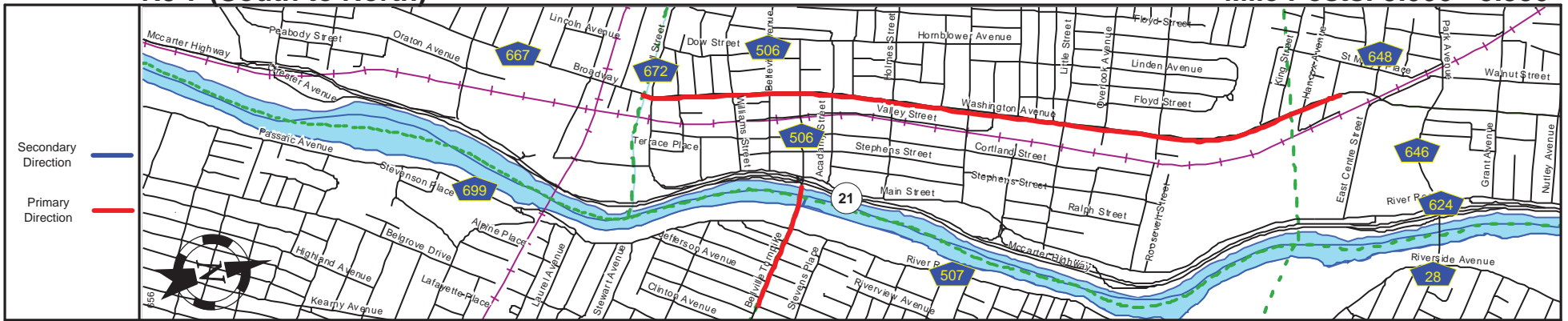
Street Name	Bellville Turnpike			
Jurisdiction	N.J.D.O.T.			
Functional Class	Urban Principal Arterial			
Federal Aid - NHS Sy	NHS			
Control Section	0910	+	0208	
Speed Limit	45		35	30
Number of Lanes	2		1	2 + 3
Med. Type	None		Painted/Unprotected	
Med. Width	0		14	0
Pavement	24		12	36
Shoulder	8		0	
Traffic Volume	17,571 (2011)		18,968 (2013)	
Traffic Sta. ID	3-4-316		1302a5	
Structure No.	0910151	E109.02	0910153	N/A
Enlarged Views	See Enlarged View #46			

SRI = 0000007

Date last inventoried: May 2015

NJ 7 (South to North)

Mile Posts: 5.000 - 5.350



Pavement	
Shoulder	
Number of Lanes	
Speed Limit	
Street Name	

- Interstate Route
- US Route
- NJ Route
- County Road
- Interchange Number
- Grade Separated Interchange
- Traffic Signal
- Traffic Monitoring Sites
- Road Underpass
- Road Overpass

Kearny Town, Hudson Co

North Arlington Boro, Bergen Co

Units in miles

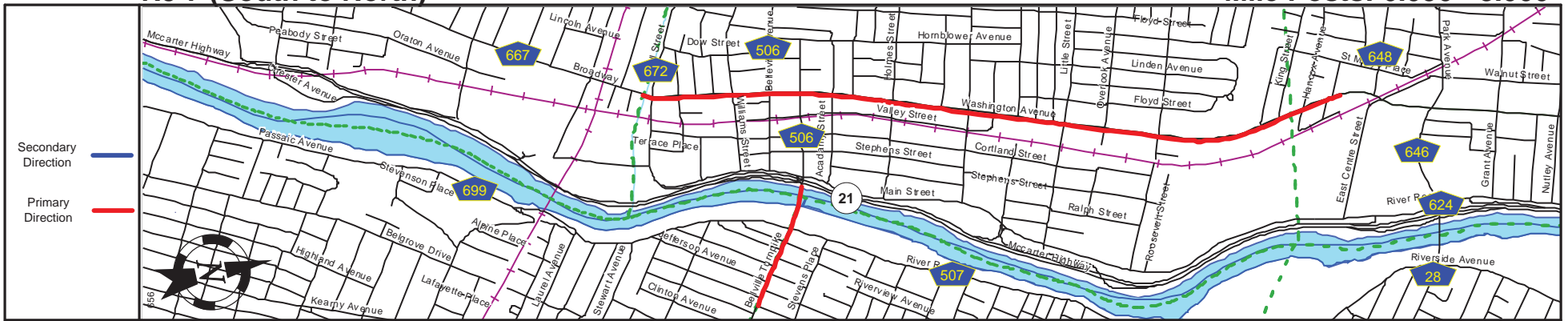
Street Name	Bellville Turnpike	
Jurisdiction	N.J.D.O.T.	
Functional Class	Urban Principal Arterial	
Federal Aid - NHS Sy	NHS	MP 5.35 = End NJ 7 Begin Gap
Control Section	0208	
Speed Limit	30	
Number of Lanes	3	
Med. Type	None	
Med. Width	0	
Pavement	36	
Shoulder	0	
Traffic Volume	21,007 (2013)	
Traffic Sta. ID	1302a6	
Structure No.		0208150
Enlarged Views		

SRI = 0000007

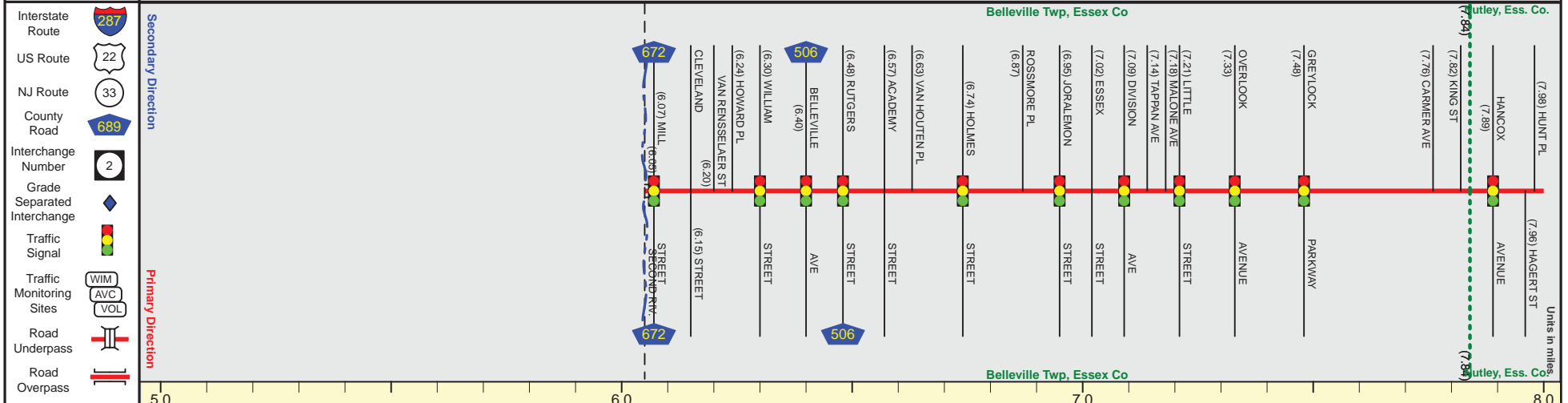
Date last inventoried: May 2015

NJ 7 (South to North)

Mile Posts: 6.050 - 8.000



Pavement	
Shoulder	
Number of Lanes	
Speed Limit	
Street Name	

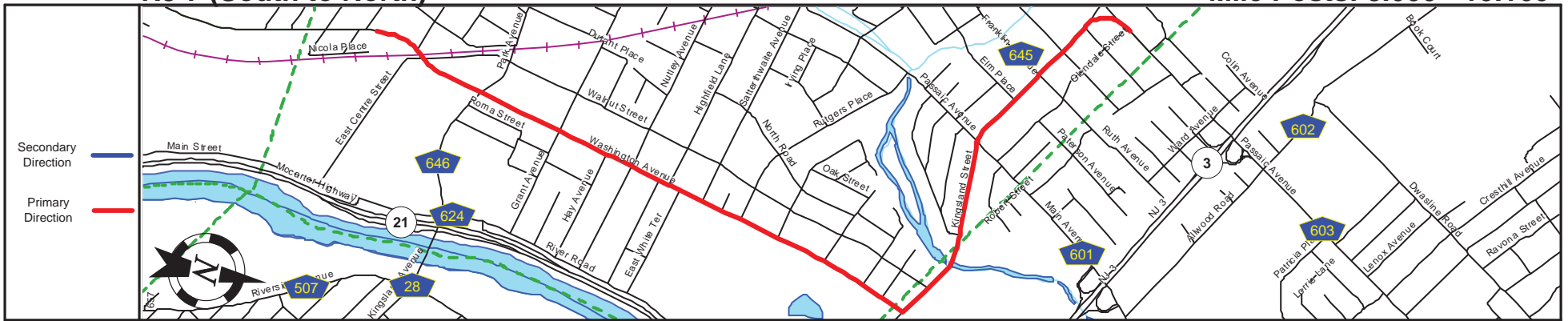


SRI = 0000007

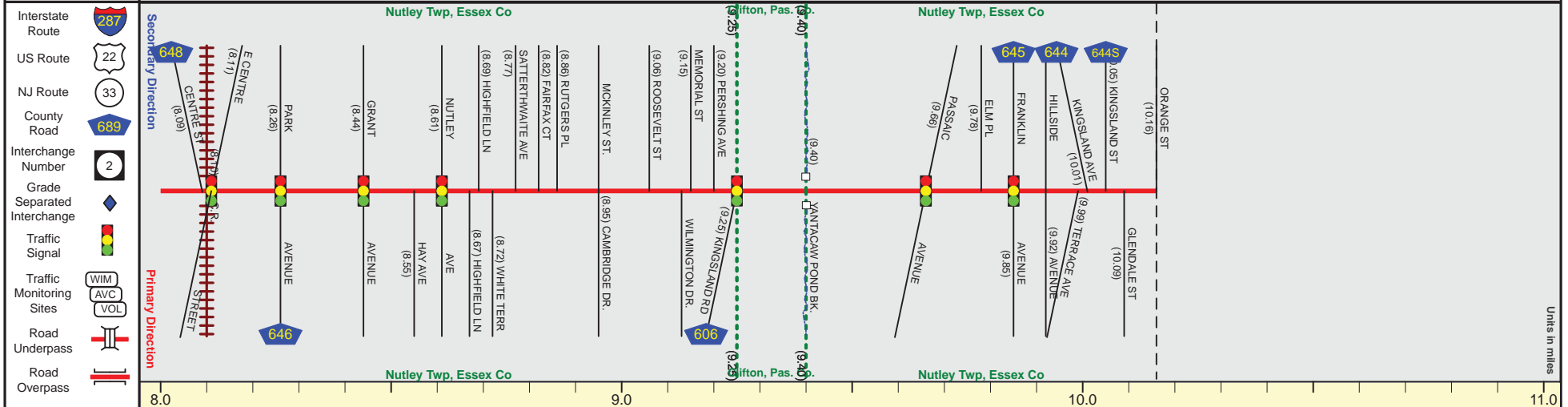
Date last inventoried: May 2015

NJ 7 (South to North)

Mile Posts: 8.000 - 10.160



Pavement	
Shoulder	
Number of Lanes	
Speed Limit	
Street Name	



Street Name	Washington Avenue		Kingsland Street		Cathedral Avenue
Jurisdiction	N.J.D.O.T.		Municipal	County	N.J.D.O.T.
Functional Class	Urban Minor Arterial				
Federal Aid - NHS Sy	STP				
Control Section	0706	0707	1600	0708	
Speed Limit	35			30	
Number of Lanes	4		2		
Med. Type	None				
Med. Width	0				
Pavement	60	46	28	30	
Shoulder	0				
Traffic Volume	10,281,(2013)		13,610,(2012)		
Traffic Sta. ID	1307a2		3-4-325		
Structure No.	N/A				
Enlarged Views					

SRI = 0000007

Date last inventoried: May 2015