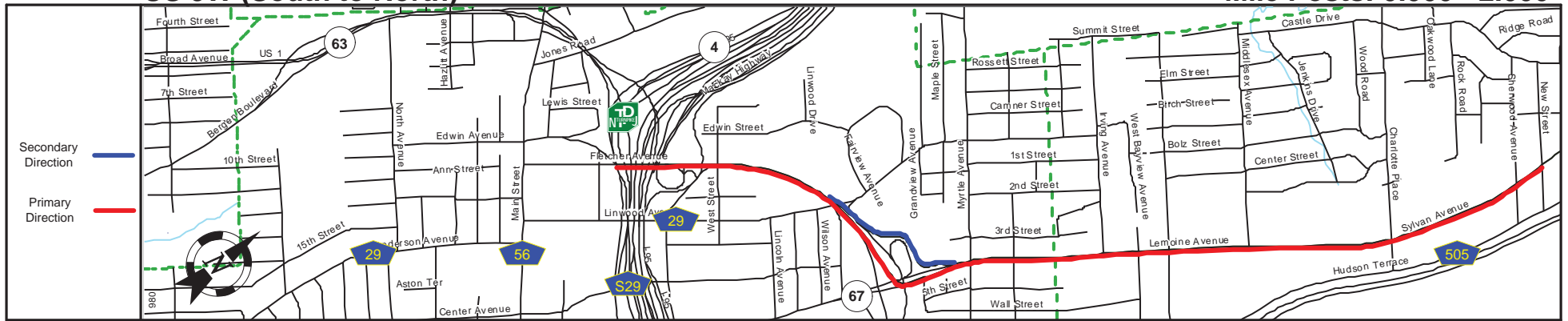
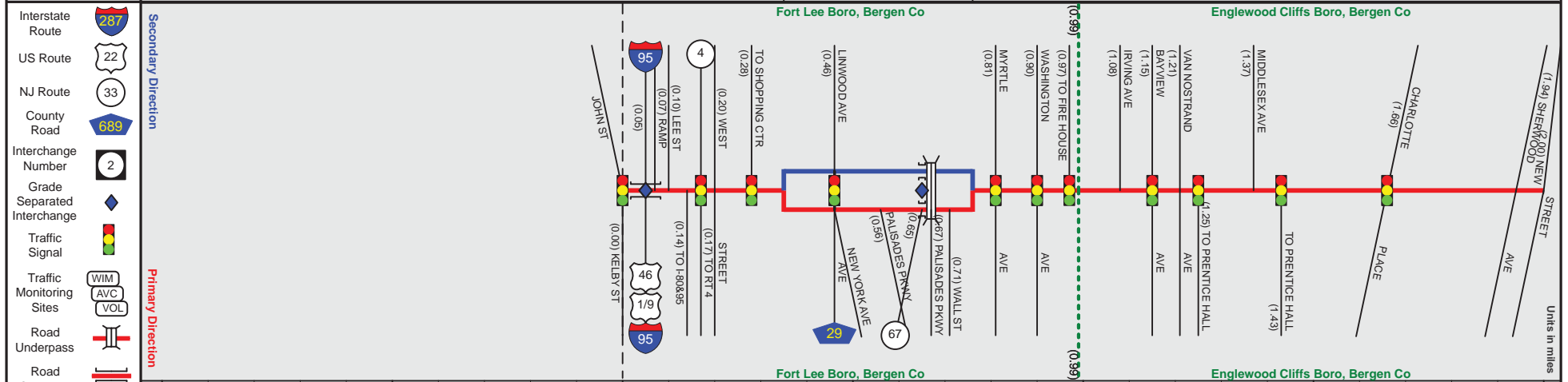


# US 9W (South to North)

# Mile Posts: 0.000 - 2.000



Pavement	22	30
Shoulder	0	6
Number of Lanes	2	1
Speed Limit	30	
Street Name	Fletcher Avenue	



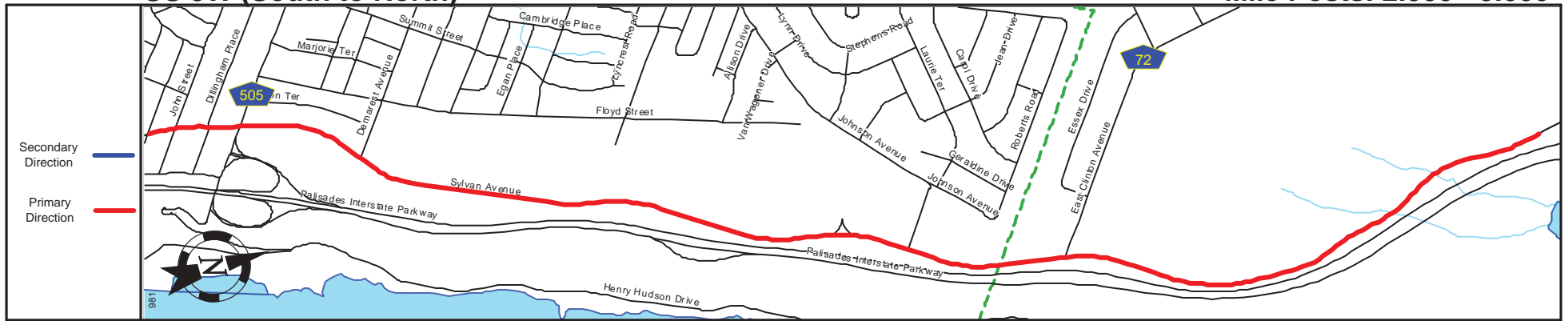
Street Name	Fletcher Avenue				Lemoine Avenue		Sylvan Avenue	
Jurisdiction	N.J.D.O.T.							
Functional Class	Urban Principal Arterial							
Federal Aid - NHS Sy	NHS							
Control Section	0209							
Speed Limit	30				35			
Number of Lanes	4	2	1	2	4	5		
Med. Type	None	Curbed			None			
Med. Width	0	VAR			0			
Pavement	60	22	14	56	60			
Shoulder	0	8	0	10	3			
Traffic Volume								
Traffic Sta. ID								
Structure No.	0209150	4000002		0209152				
Enlarged Views	See Enlarged View #2							

SRI = 0000009W\_

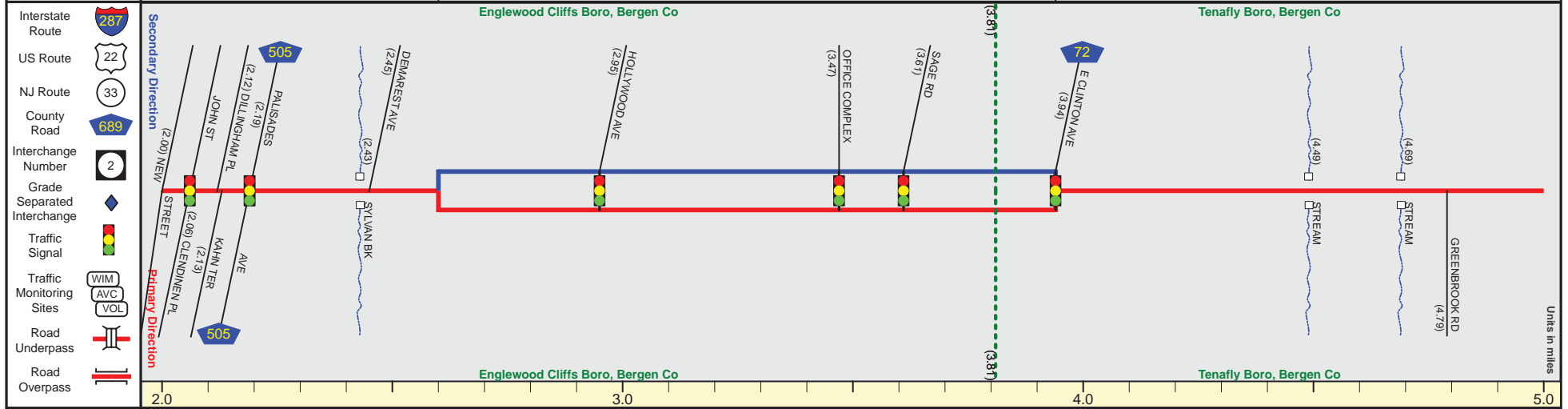
Date last inventoried: April 2014

# US 9W (South to North)

Mile Posts: 2.000 - 5.000



Pavement	24
Shoulder	0
Number of Lanes	2
Speed Limit	40
Street Name	Sylvan Avenue



Street Name	Sylvan Avenue	
Jurisdiction	N.J.D.O.T.	
Functional Class	Urban Principal Arterial	
Federal Aid - NHS Sy	NHS	
Control Section	0209	0210
Speed Limit	35	40
Number of Lanes	5	2
Med. Type	None	Painted/Unprotected
Med. Width	0	12
Pavement	60	24
Shoulder	3	0
Traffic Volume	12,560 (2014)	
Traffic Sta. ID	2-4-228	
Structure No.	0209153	0210150 N/A
Enlarged Views		

SRI = 0000009W\_

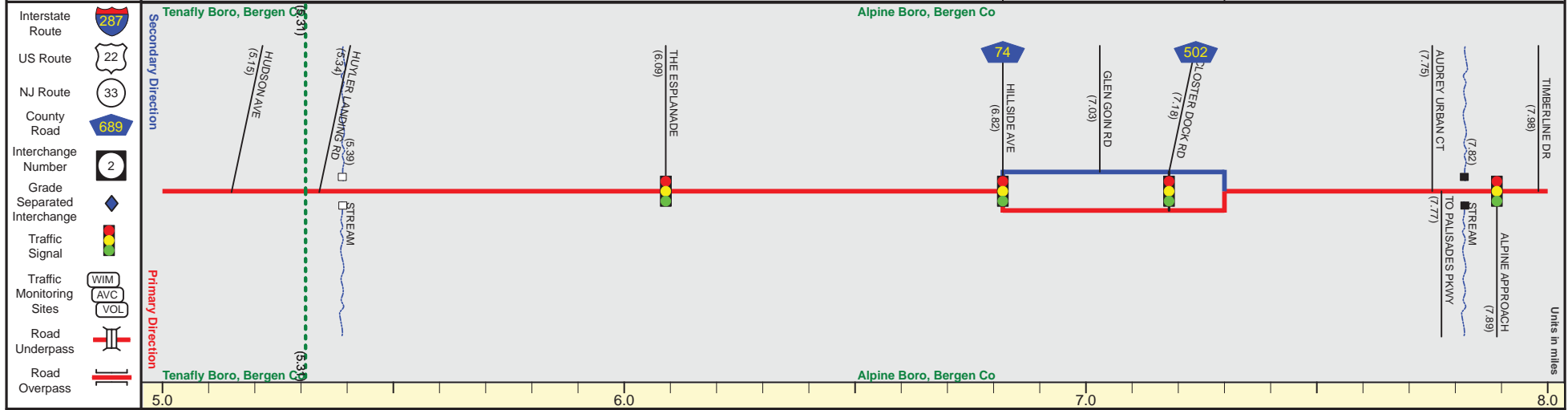
Date last inventoried: April 2014

# US 9W (South to North)

# Mile Posts: 5.000 - 8.000



Pavement	12	16	
Shoulder		10	
Number of Lanes		1	
Speed Limit		40	
Street Name	Sylvan Avenue		



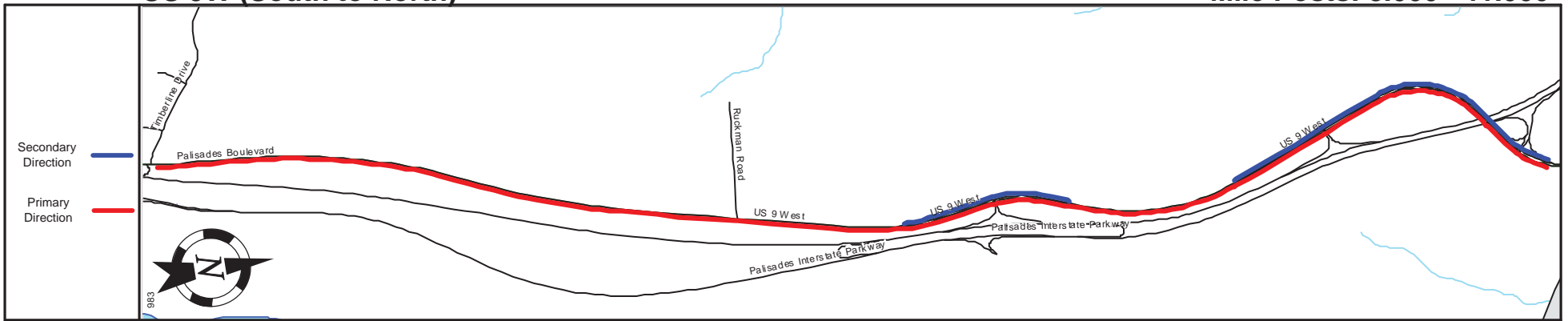
Street Name	Sylvan Avenue							
Jurisdiction	N.J.D.O.T.							
Functional Class	Urban Principal Arterial							
Federal Aid - NHS Sy	NHS							
Control Section	0210							
Speed Limit	40							
Number of Lanes	2		1		2	3	4	2
Med. Type	None		Painted/Unprotected		None			
Med. Width	0		12		0			
Pavement	24		12	16	30	36	48	24
Shoulder		10			6	10	0	10
Traffic Volume								
Traffic Sta. ID								
Structure No.	N/A							
Enlarged Views							0210151	

SRI = 0000009W\_

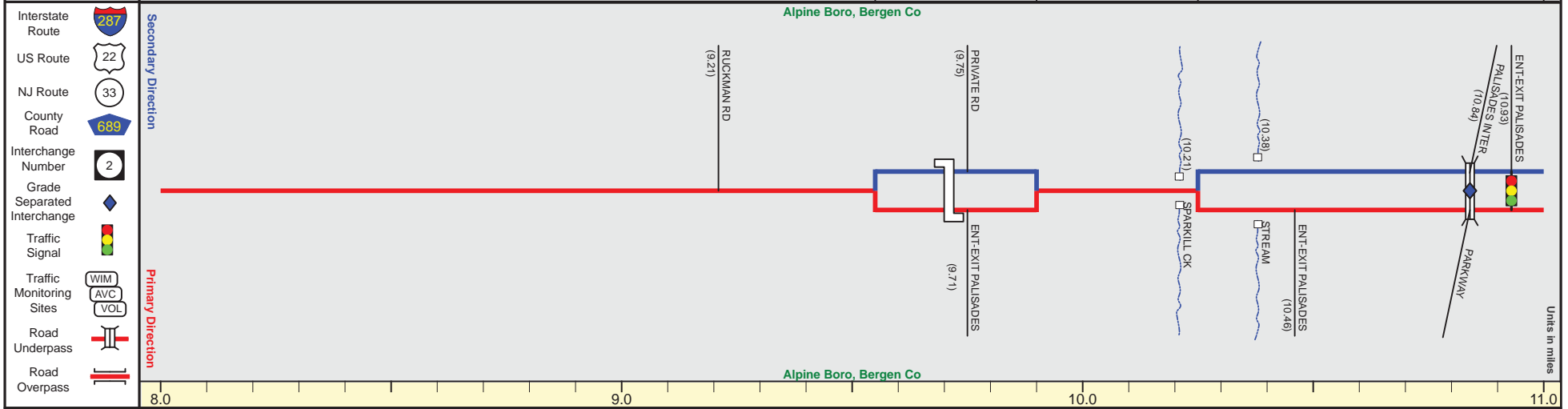
Date last inventoried: April 2014

# US 9W (South to North)

Mile Posts: 8.000 - 11.000




Pavement		12		12	24	18
Shoulder		8			0	
Number of Lanes		1		1	2	1
Speed Limit		40		40	35	
Street Name		US 9 West		US 9 West		



Street Name	Palisades Boulevard	US 9 West				
Jurisdiction	N.J.D.O.T.					
Functional Class	Urban Principal Arterial					
Federal Aid - NHS Sy	NHS					
Control Section	0210					
Speed Limit	40			35		
Number of Lanes	2	1	2	1		
Med. Type	None	Unprotected	None	Unprotected		
Med. Width	0	10	0	VAR		
Pavement	24	12	24	12		
Shoulder	10		4	8	0	
Traffic Volume	3,231 (2012)					
Traffic Sta. ID	2-4-229					
Structure No.		0210152	0210153	N/A	4000045,014	
Enlarged Views						

SRI = 0000009W\_

Date last inventoried: April 2014



Pavement	18
Shoulder	0
Number of Lanes	1
Speed Limit	35
Street Name	Highland Avenue

Interstate Route		Alpine, Ber. Co
US Route		Secondary Direction
NJ Route		
County Road		
Interchange Number		New York State Line
Grade Separated Interchange		TO COLUMBIA UNIV (11.14)
Traffic Signal		
Traffic Monitoring Sites		Primary Direction
Road Underpass		Alpine, Ber. Co
Road Overpass		

Units in miles

Street Name	Highland Avenue	11.0	12.0	13.0	14.0
Jurisdiction	N.J.D.O.T.				
Functional Class	Urban Principal Arterial				
Federal Aid - NHS Sy	NHS				
Control Section	0210				
Speed Limit	35				
Number of Lanes	1				
Med. Type	Unprotected				
Med. Width	VAR				
Pavement	12				
Shoulder	0				
Traffic Volume					
Traffic Sta. ID					
Structure No.					
Enlarged Views					

End US 9 W MP=11.17