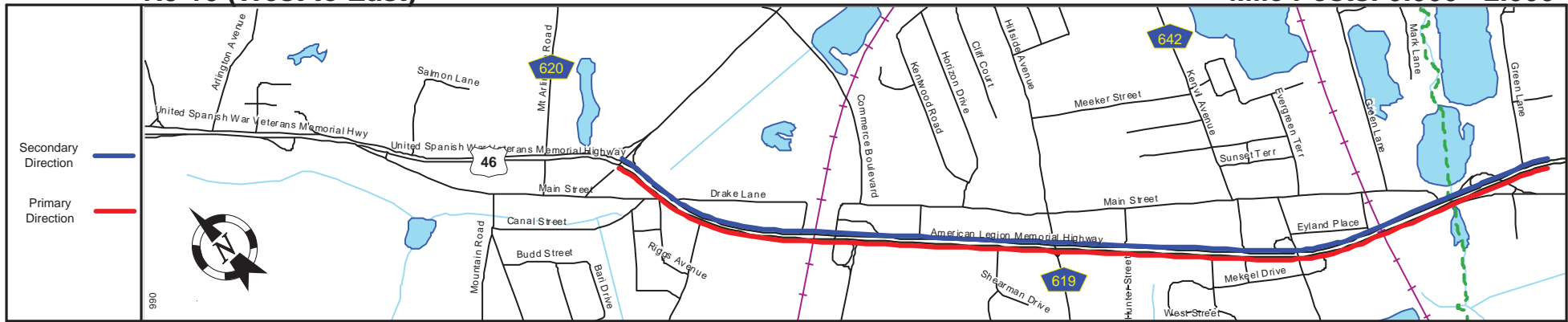
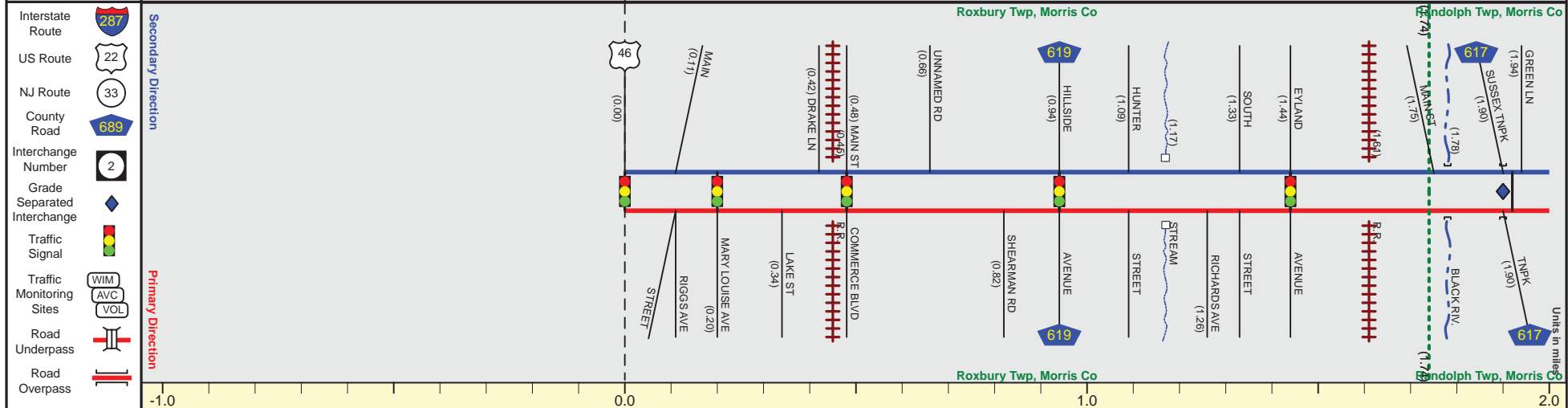


NJ 10 (West to East)

Mile Posts: 0.000 - 2.000



Pavement	22
Shoulder	10
Number of Lanes	2
Speed Limit	50
Street Name	American Legion Memorial Highway



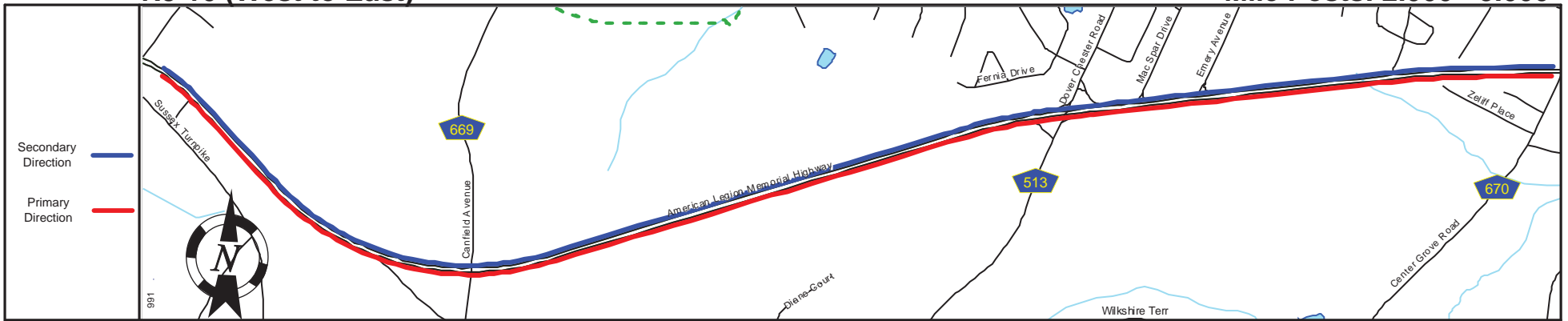
Street Name	American Legion Memorial Highway	
Jurisdiction	N.J.D.O.T.	
Functional Class	Urban Principal Arterial	
Federal Aid - NHS Sy	NHS	
Control Section	1401	
Speed Limit	50	
Number of Lanes	2	
Med. Type	Positive	Unprotected
Med. Width	10	18
Pavement	22	
Shoulder	10	20
Traffic Volume		
Traffic Sta. ID		
Structure No.	N/A	
Enlarged Views	1401150	1401151

SRI = 0000010__

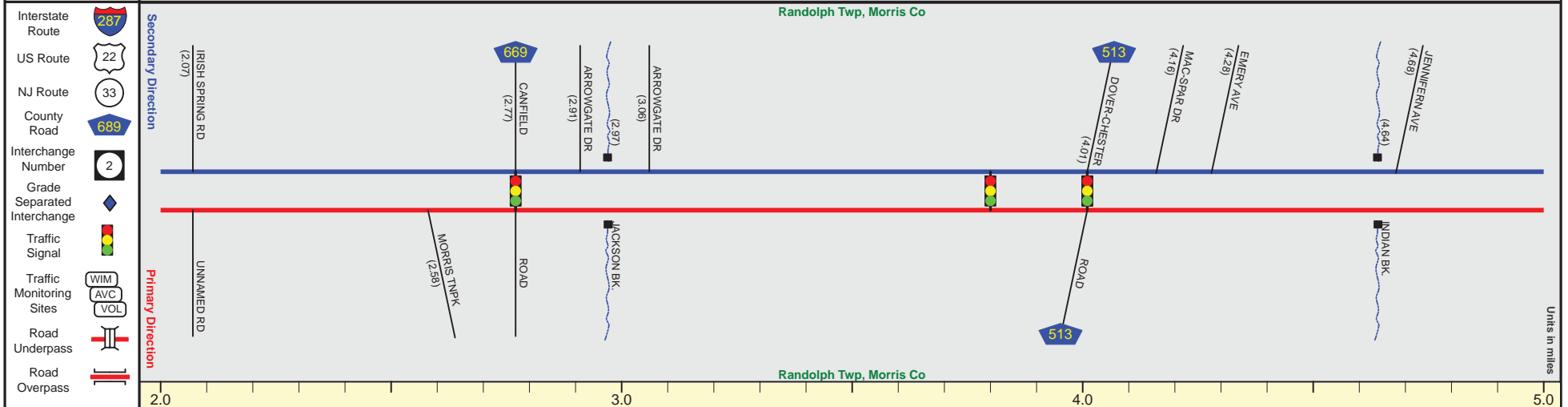
Date last inventoried: July 2014

NJ 10 (West to East)

Mile Posts: 2.000 - 5.000



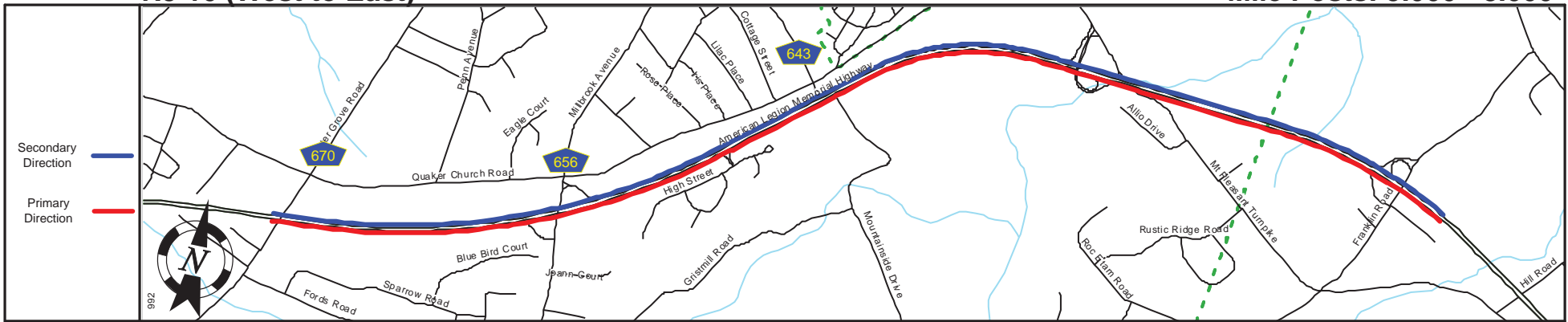
Pavement	22	24
Shoulder	10 + 8	10 + 8
Number of Lanes	2	
Speed Limit	50	
Street Name	American Legion Memorial Highway	



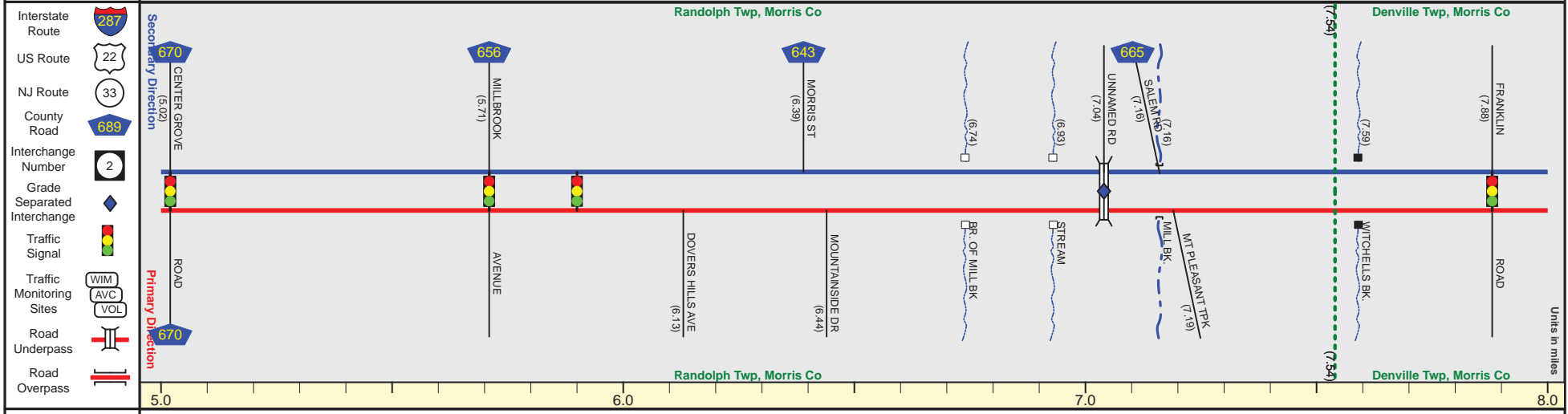
Street Name	American Legion Memorial Highway	
Jurisdiction	N.J.D.O.T.	
Functional Class	Urban Principal Arterial	
Federal Aid - NHS Sy	NHS	
Control Section	1401	
Speed Limit	50	
Number of Lanes	2	
Med. Type	Unprotected	
Med. Width	18	
Pavement	22	24
Shoulder	10 + 8	10 + 8
Traffic Volume		
Traffic Sta. ID		
Structure No.	1401152	1401153
Enlarged Views		

SRI = 0000010__

Date last inventoried: July 2014



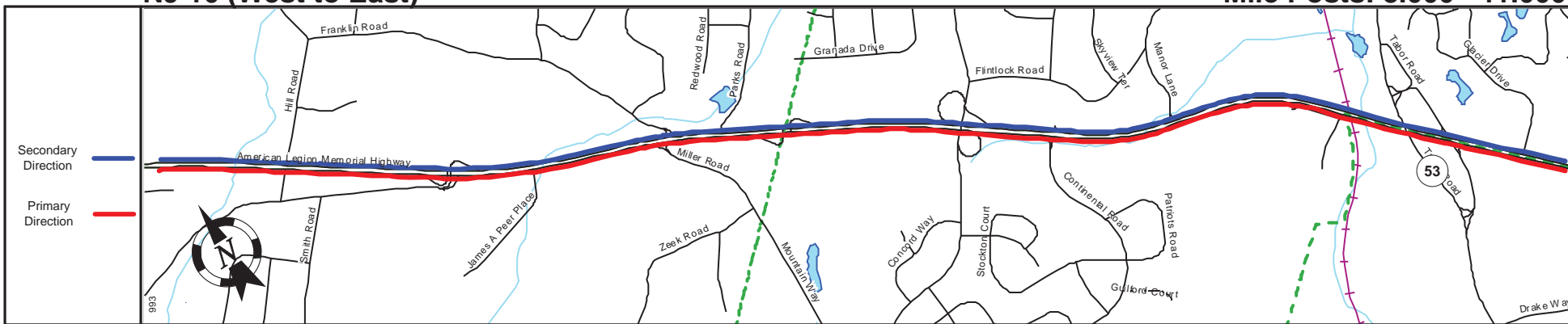
Pavement	24		0		36	
Shoulder	8		0		0	
Number of Lanes	2		3		3	
Speed Limit	50					
Street Name	American Legion Memorial Highway					



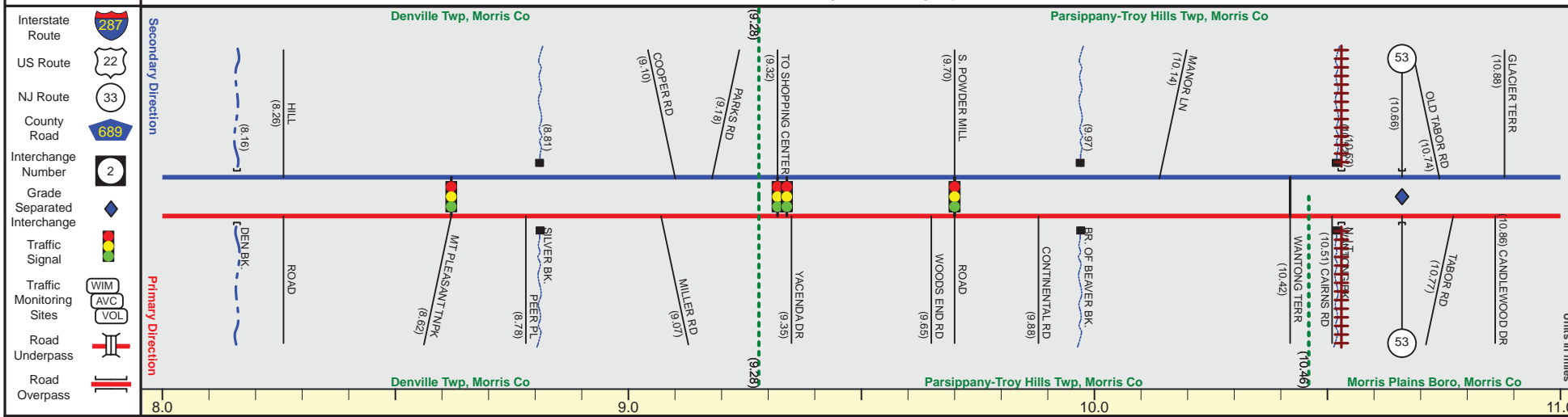
Street Name	American Legion Memorial Highway					
Jurisdiction	N.J.D.O.T.					
Functional Class	Urban Principal Arterial					
Federal Aid - NHS Sy	NHS					
Control Section	1401					
Speed Limit	50					
Number of Lanes	2		3		3	
Med. Type	Curbed	Unprotected				Positive
Med. Width	8	18	10			
Pavement	24				36	
Shoulder	8		12		0	
Traffic Volume						
Traffic Sta. ID						
Structure No.	1401154 N/A 1401155 1401156 1401157					
Enlarged Views						

NJ 10 (West to East)

Mile Posts: 8.000 - 11.000



Pavement	36
Shoulder	0
Number of Lanes	3
Speed Limit	50
Street Name	American Legion Memorial Highway



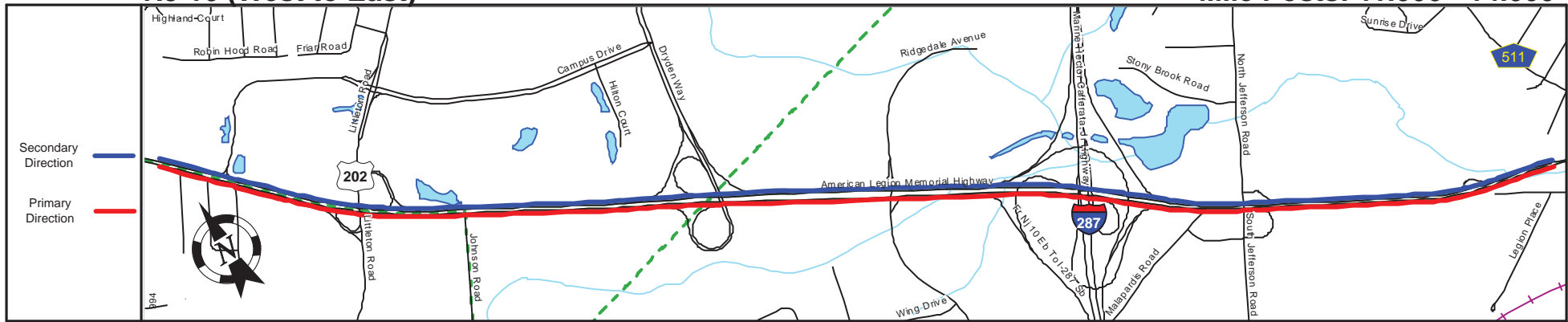
Street Name	American Legion Memorial Highway	
Jurisdiction	N.J.D.O.T.	
Functional Class	Urban Principal Arterial	
Federal Aid - NHS Sy	NHS	
Control Section	1401	1402
Speed Limit	50	
Number of Lanes	3	2
Med. Type	Positive	
Med. Width	10	8
Pavement	36	24
Shoulder	0	10
Traffic Volume		
Traffic Sta. ID		
Structure No.	1401158	1401159
Enlarged Views		

SRI = 0000010

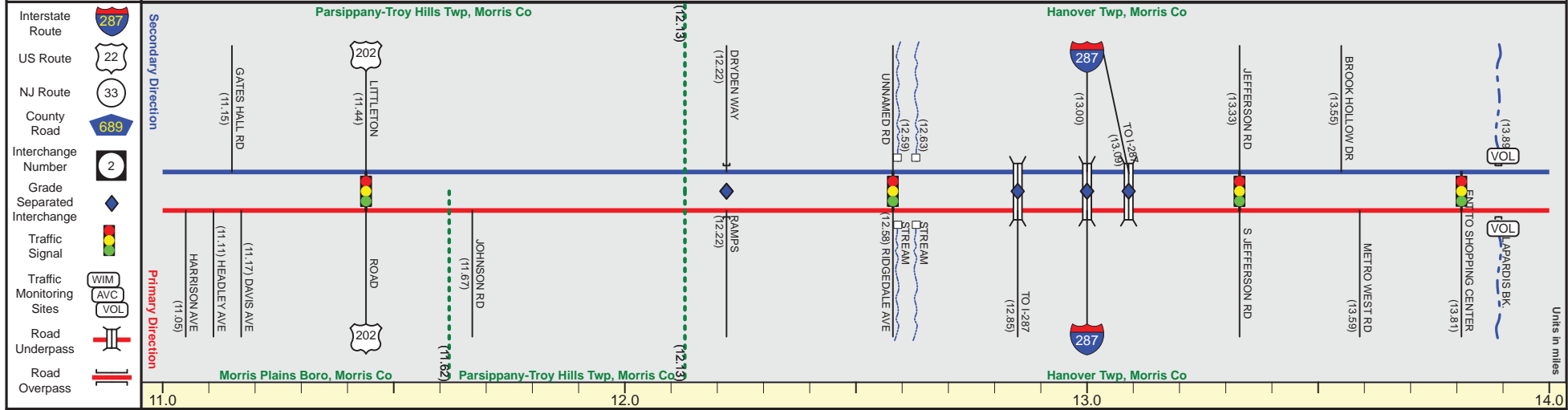
Date last inventoried: July 2014

NJ 10 (West to East)

Mile Posts: 11.000 - 14.000



Pavement		36		48		24
Shoulder	0		12		10	8
Number of Lanes		3		4		2
Speed Limit				50		
Street Name	American Legion Memorial Highway					



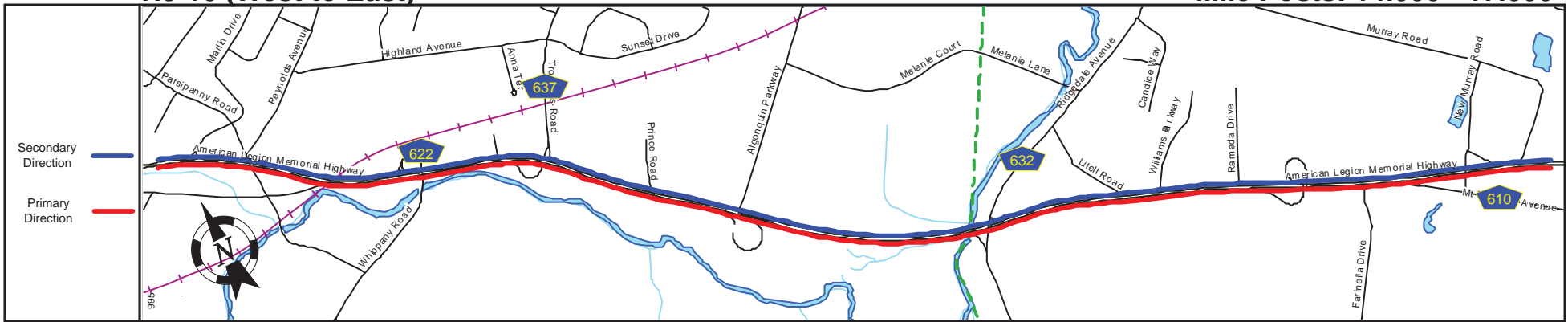
Street Name	American Legion Memorial Highway								
Jurisdiction	N.J.D.O.T.								
Functional Class	Urban Principal Arterial								
Federal Aid - NHS Sy	NHS								
Control Section	1402								
Speed Limit	50								
Number of Lanes	2		3		4	3		2	
Med. Type	Positive								
Med. Width		8			20			6	
Pavement	24		36		48		36		24
Shoulder		10		12		10		8	
Traffic Volume	67,355, (2010)						13,516, (2014)		
Traffic Sta. ID	1-7_263						1-1_045		
Structure No.				1402157	1402155 1402154	1419193	1419191, 190	1419192	1402150
Enlarged Views									

SRI = 0000010__

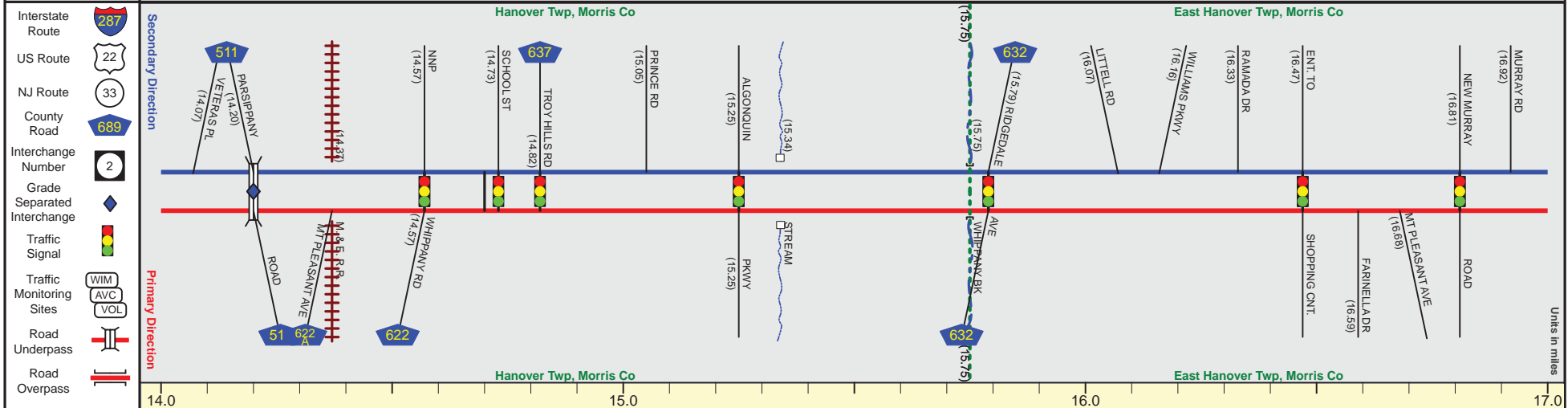
Date last inventoried: July 2014

NJ 10 (West to East)

Mile Posts: 14.000 - 17.000



Pavement	24			
Shoulder	8	5	8	12
Number of Lanes	2			
Speed Limit	50	40	45	
Street Name	American Legion Memorial Highway			



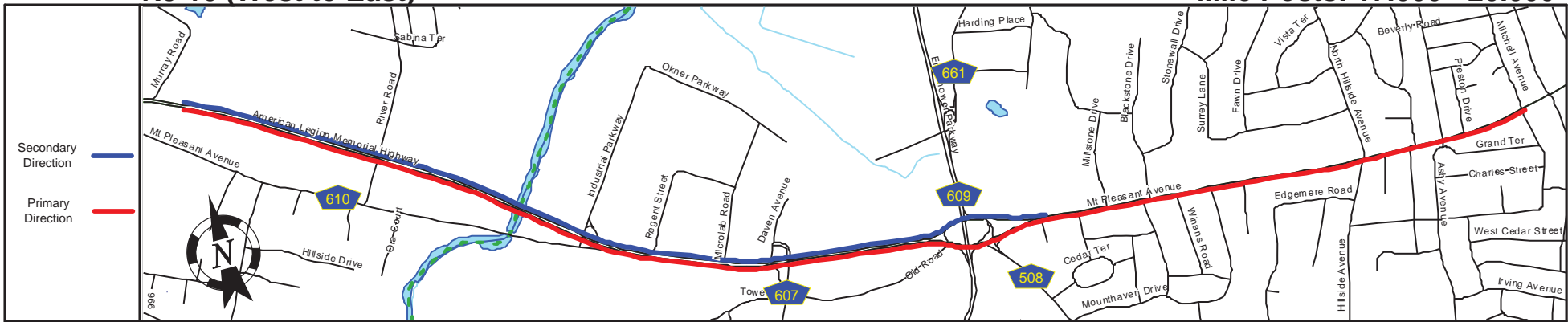
Street Name	American Legion Memorial Highway			
Jurisdiction	N.J.D.O.T.			
Functional Class	Urban Principal Arterial			
Federal Aid - NHS Sy	NHS			
Control Section	1402			
Speed Limit	50	40	45	
Number of Lanes	2		3	2
Med. Type	Positive			
Med. Width	6			
Pavement	24		36	24
Shoulder	8	5	8	8
Traffic Volume	35,359 (2011)			
Traffic Sta. ID	1-7,198			
Structure No.	1402151	N/A	1402152	
Enlarged Views				

SRI = 0000010

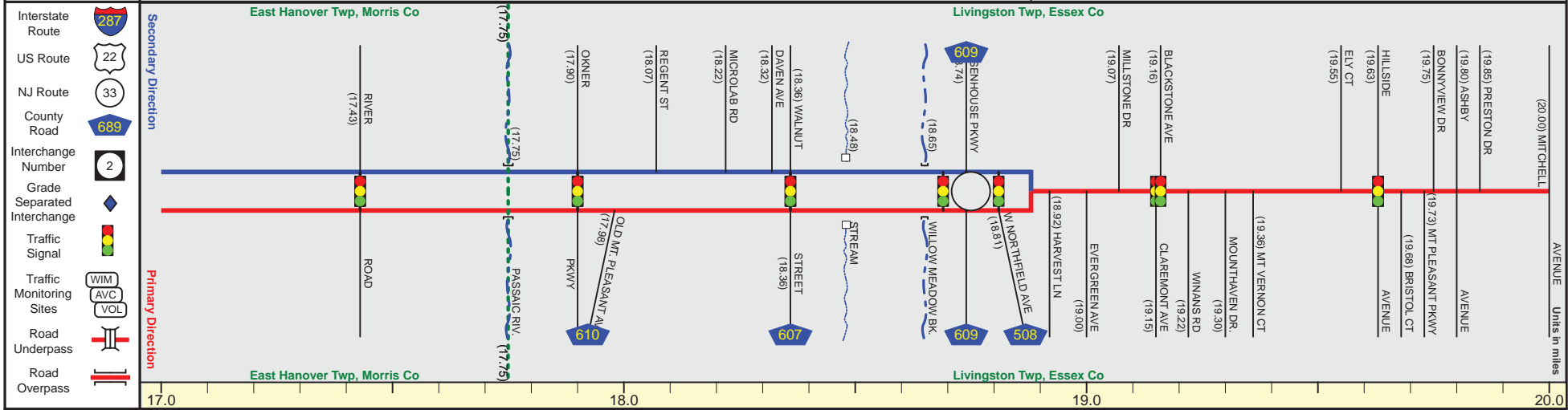
Date last inventoried: July 2014

NJ 10 (West to East)

Mile Posts: 17.000 - 20.000



Pavement	24
Shoulder	8
Number of Lanes	2
Speed Limit	45
Street Name	American Legion Memorial Highway



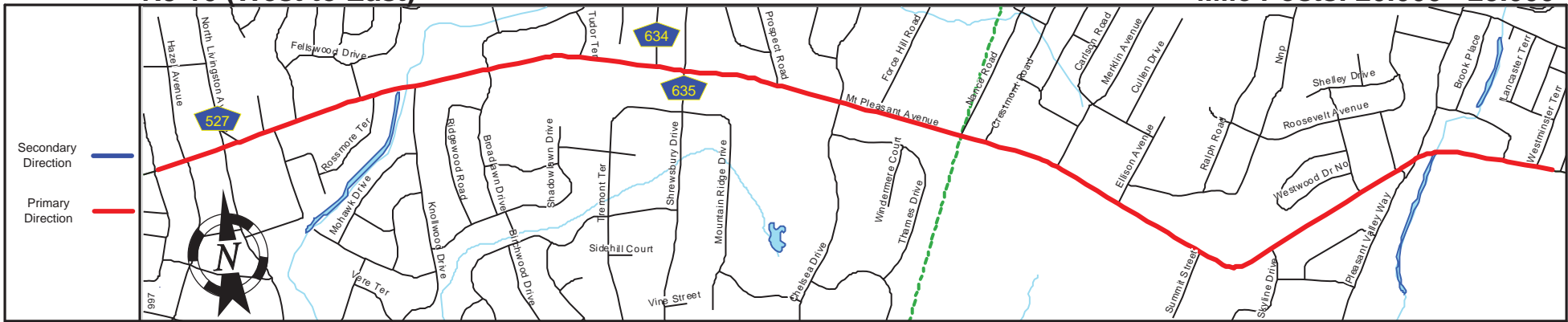
Street Name	American Legion Memorial Highway			Mt Pleasant Avenue	
Jurisdiction	N.J.D.O.T.				
Functional Class	Urban Principal Arterial				
Federal Aid - NHS Sy	NHS				
Control Section	1402		0709		0710
Speed Limit	45				35
Number of Lanes	2			4	
Med. Type	Positive			Curbed Positive	None
Med. Width	6			VAR	6
Pavement	24				48
Shoulder	8				0
Traffic Volume	18,982 (2012)				
Traffic Sta. ID	3-4-301				
Structure No.	1402153		N/A		0709150
Enlarged Views					

SRI = 0000010

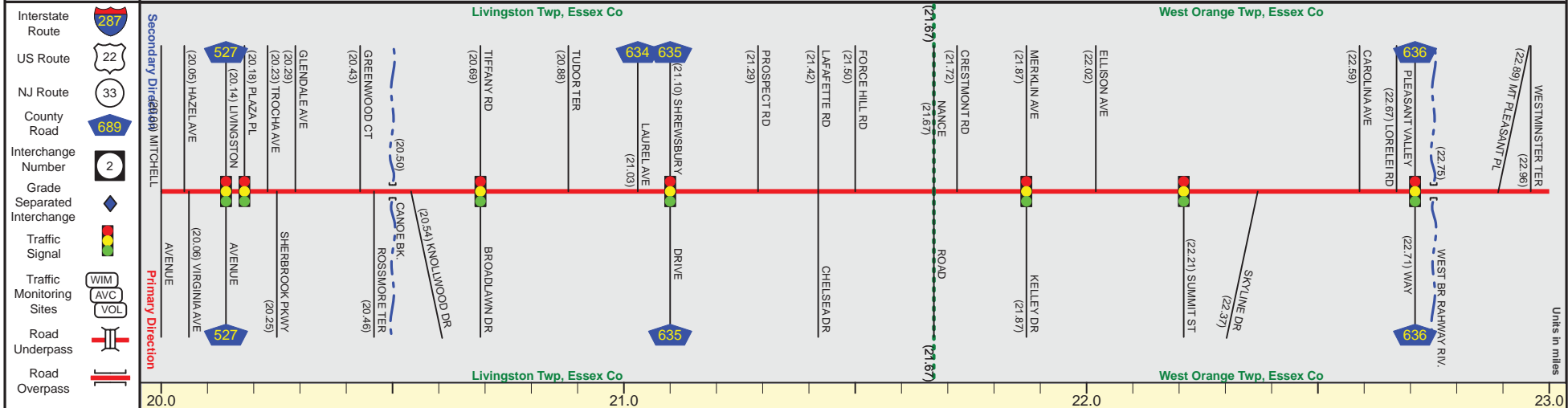
Date last inventoried: July 2014

NJ 10 (West to East)

Mile Posts: 20.000 - 23.000



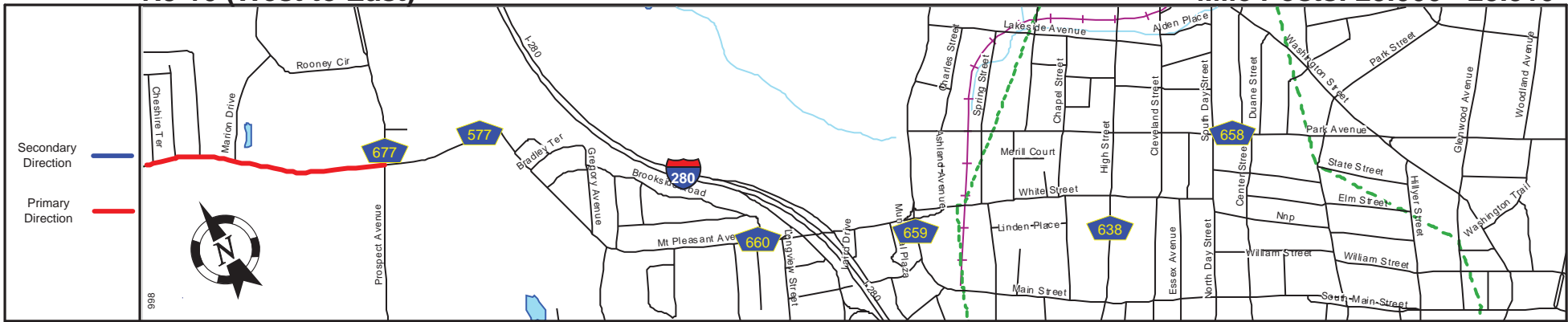
Pavement	
Shoulder	
Number of Lanes	
Speed Limit	
Street Name	



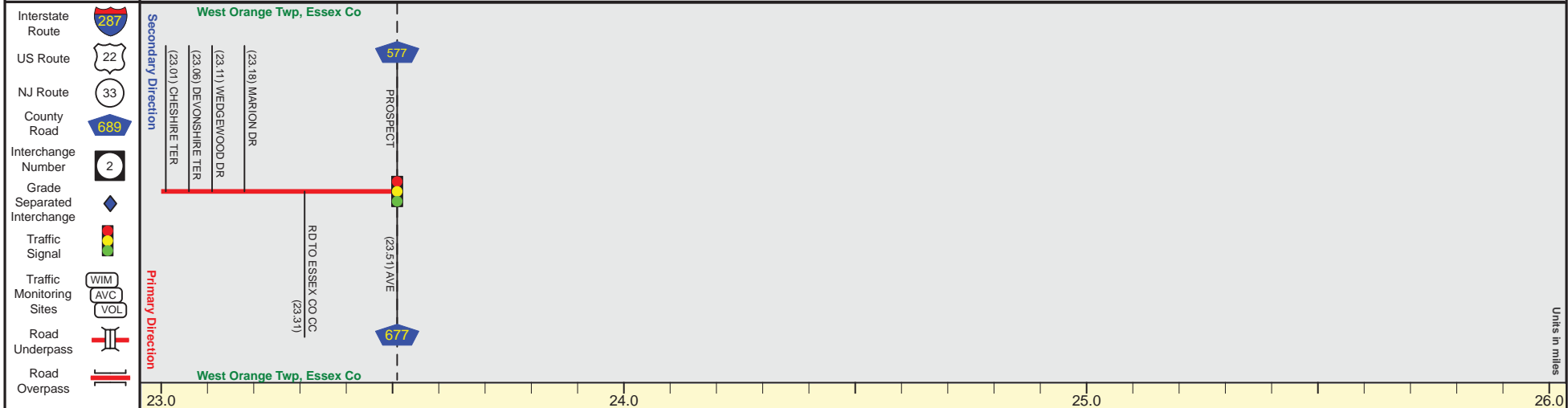
Street Name	Mt Pleasant Avenue				
Jurisdiction	N.J.D.O.T.				
Functional Class	Urban Principal Arterial				
Federal Aid - NHS Sy	NHS				
Control Section	0710	+	0711	+	0712
Speed Limit	35	+	40	+	
Number of Lanes	4	+	2	+	3
Med. Type		+	None	+	4
Med. Width		+	0	+	
Pavement	48	+	24	+	30
Shoulder	0	+	6	+	4
Traffic Volume		+		+	
Traffic Sta. ID		+		+	
Structure No.		0711150			0712150
Enlarged Views					

SRI = 0000010__

Date last inventoried: July 2014



Pavement	
Shoulder	
Number of Lanes	
Speed Limit	
Street Name	



Street Name	Mt Pleasant Avenue
Jurisdiction	N.J.D.O.T.
Functional Class	Urban Principal Arterial
Federal Aid - NHS Sy	NHS
Control Section	0712
Speed Limit	40
Number of Lanes	4
Med. Type	None
Med. Width	0
Pavement	40
Shoulder	0
Traffic Volume	8,857 (2012)
Traffic Sta. ID	3-4-304
Structure No.	
Enlarged Views	