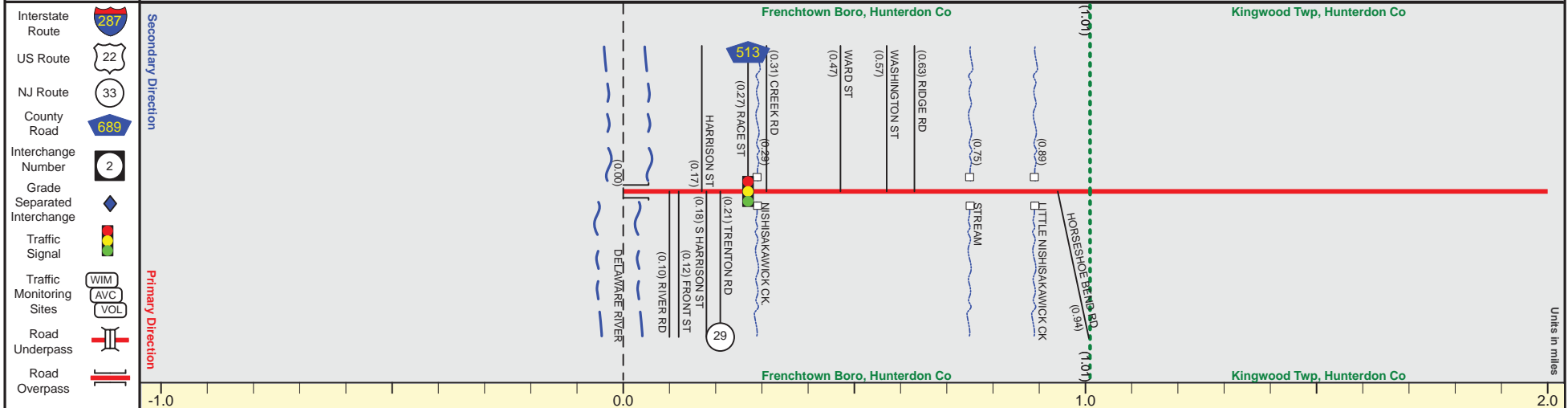
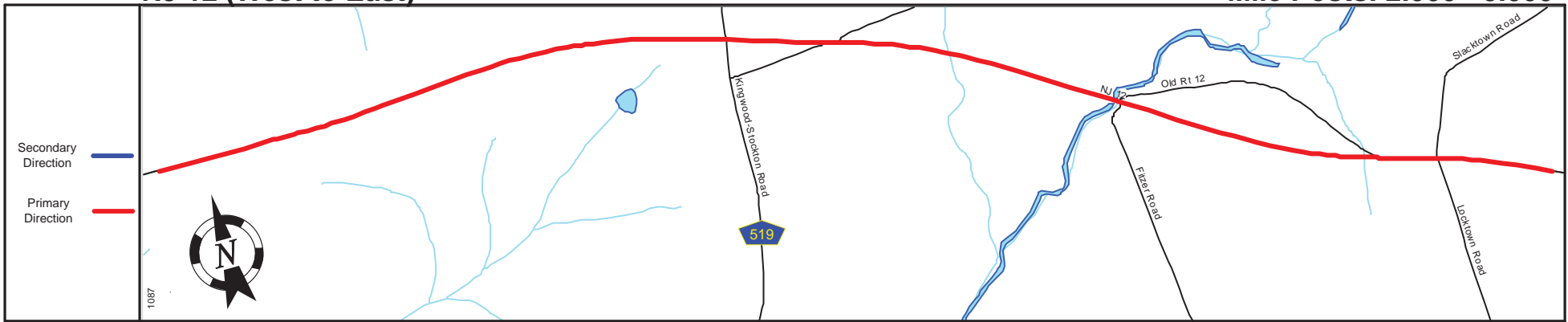


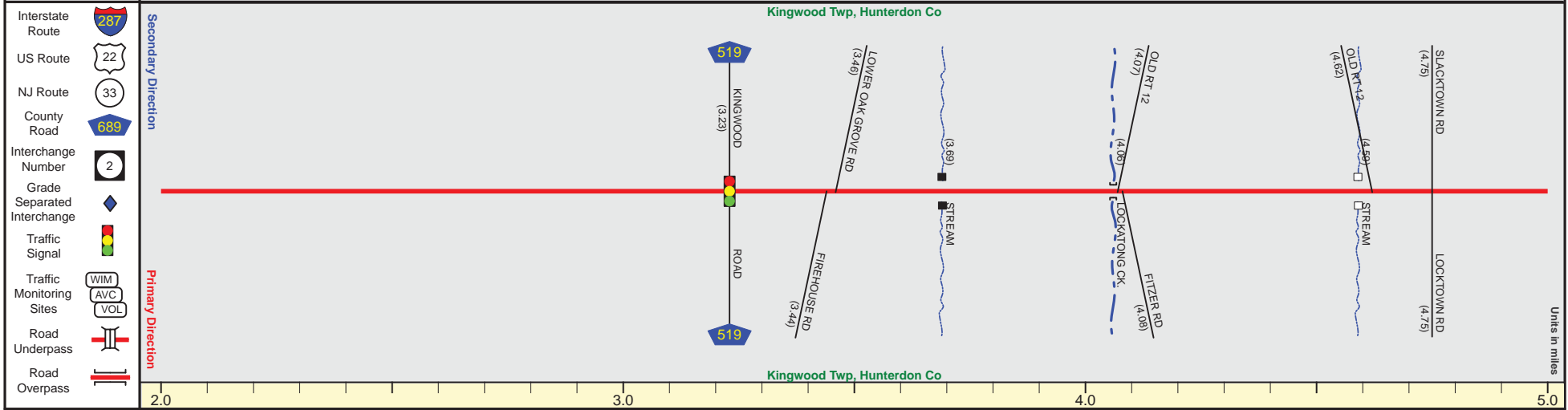
Pavement	
Shoulder	
Number of Lanes	
Speed Limit	
Street Name	



Street Name	Bridge Street	Race Street	Kingwood Avenue	NJ 12
Jurisdiction	F.R.J.T.B.C.	County		N.J.D.O.T.
Functional Class		Urban Minor Arterial		Rural Minor Arterial
Federal Aid - NHS Sy			STP	
Control Section	1045		1001	
Speed Limit	15	25	30	40
Number of Lanes			2	3
Med. Type				None
Med. Width				0
Pavement	40	24	22	36
Shoulder	0		4	0
Traffic Volume		6,074 (2013)		
Traffic Sta. ID		131001		
Structure No.	020004A	N/A	N/A	N/A
Enlarged Views				



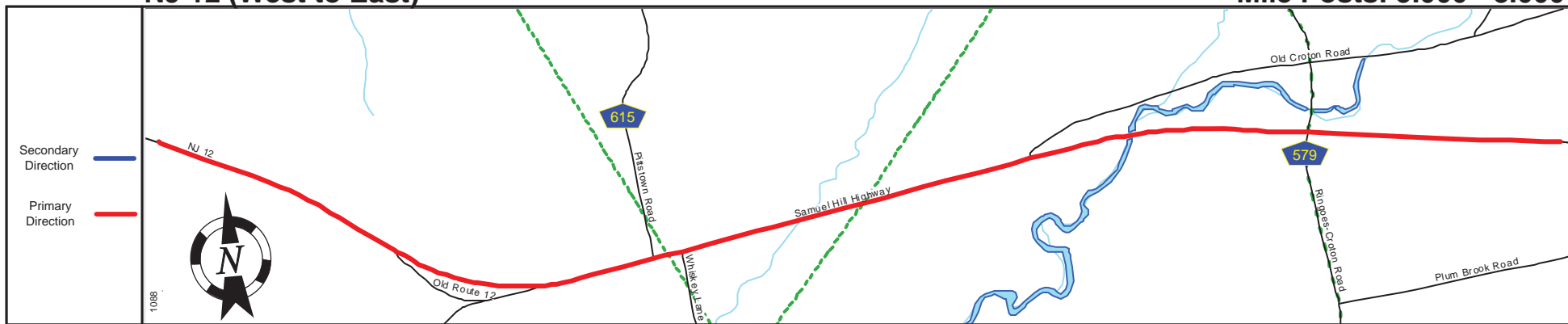
Pavement	
Shoulder	
Number of Lanes	
Speed Limit	
Street Name	



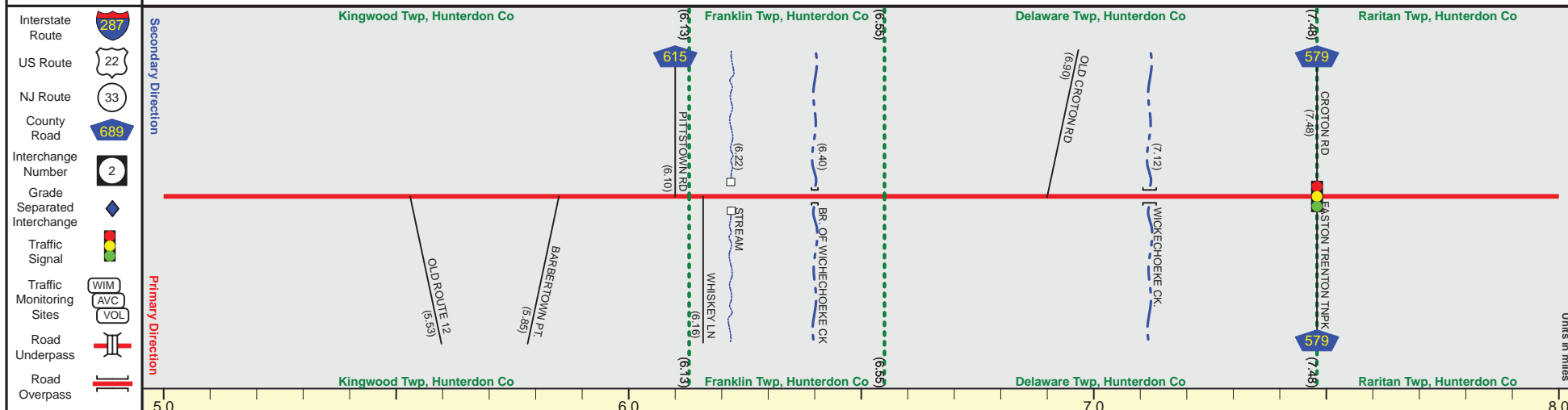
Street Name	NJ 12	
Jurisdiction	N.J.D.O.T.	
Functional Class	Rural Minor Arterial	
Federal Aid - NHS Sy	STP	
Control Section	1001	
Speed Limit	50	
Number of Lanes	3	2
Med. Type	None	
Med. Width	0	
Pavement	36	22
Shoulder	0	10
Traffic Volume	6,025 (2012)	8,388 (2012)
Traffic Sta. ID	5-4-311	5-4-312
Structure No.	1001150	1001152
Enlarged Views		1011153

# NJ 12 (West to East)

Mile Posts: 5.000 - 8.000



Pavement	
Shoulder	
Number of Lanes	
Speed Limit	
Street Name	



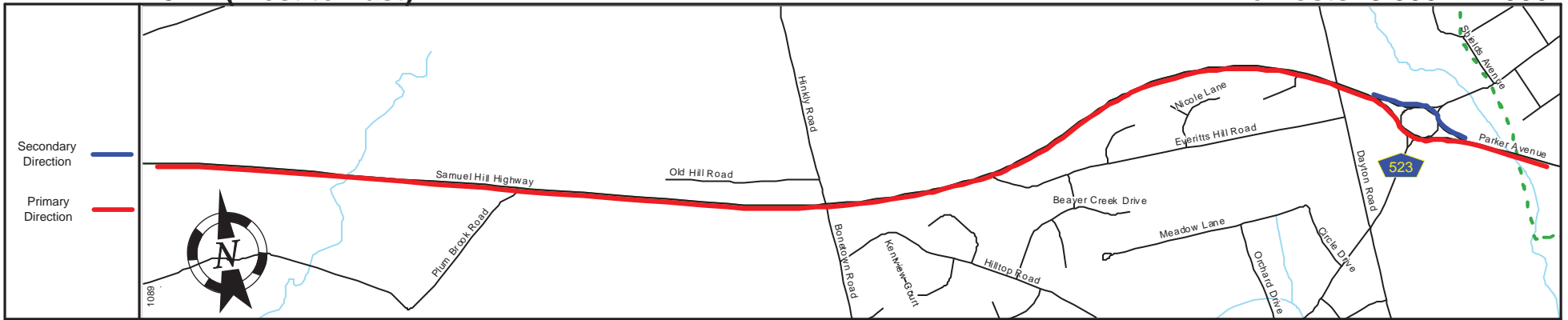
Street Name	NJ 12		Samuel Hill Highway	
Jurisdiction	N.J.D.O.T.			
Functional Class	Rural Minor Arterial			
Federal Aid - NHS Sy	STP			
Control Section	1001			
Speed Limit	50			
Number of Lanes	2			
Med. Type	None			
Med. Width	0			
Pavement	22			
Shoulder	10			
Traffic Volume	3,388 (2012)		8,568 (2013)	
Traffic Sta. ID	5-4-312		13c02a	
Structure No.		N/A	1001154	1001155
Enlarged Views				

SRI = 0000012\_\_

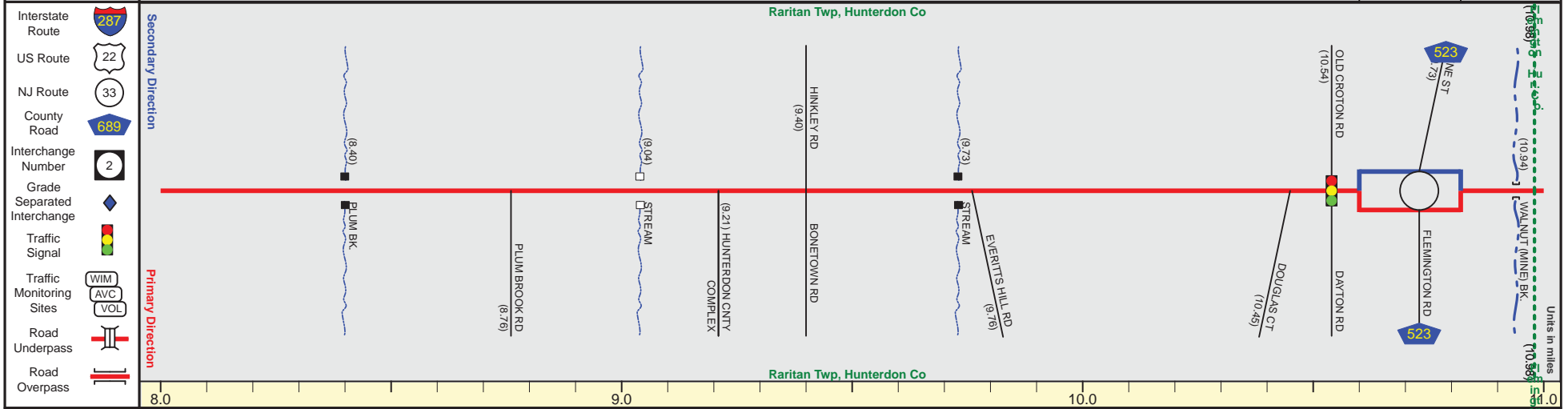
Date last inventoried: July 2014

# NJ 12 (West to East)

Mile Posts: 8.000 - 11.000



Pavement	30
Shoulder	0
Number of Lanes	1
Speed Limit	45 40
Street Name	Samuel Hill Highway




Street Name	Samuel Hill Highway		Parker Avenue
Jurisdiction	N.J.D.O.T.		
Functional Class	Rural Minor Arterial		Urban Minor Arterial
Federal Aid - NHS Sy	STP		
Control Section	1001		1002
Speed Limit	50	45	40
Number of Lanes	2	1	2
Med. Type	None	Curbed	None
Med. Width	0	VAR	0
Pavement	22	30	24
Shoulder	10	0	8
Traffic Volume	14,442 (2010)		
Traffic Sta. ID	5-4-314		
Structure No.	1001156	N/A	1002150
Enlarged Views			

SRI = 0000012\_\_

Date last inventoried: July 2014



Pavement	30	24
Shoulder	0	8
Number of Lanes	1	2
Speed Limit	40	30
Street Name	Samuel Hill Highway	



Street Name	Parker Avenue	NJ 12	
Jurisdiction	N.J.D.O.T.		
Functional Class	Urban Minor Arterial		
Federal Aid - NHS Sy	STP		
Control Section	1002		
Speed Limit	40	30	
Number of Lanes	2	1	2
Med. Type	None	Curbed	
Med. Width	0	VAR	
Pavement	24	30	24
Shoulder	8	0	8
Traffic Volume			
Traffic Sta. ID			
Structure No.			
Enlarged Views			

End NJ 12 MP=11.69