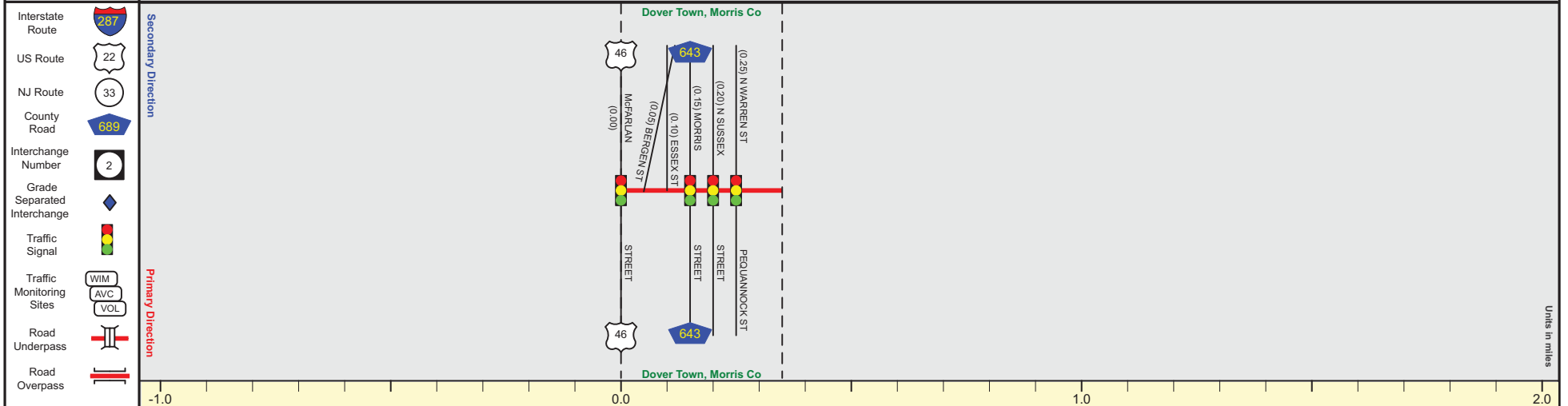
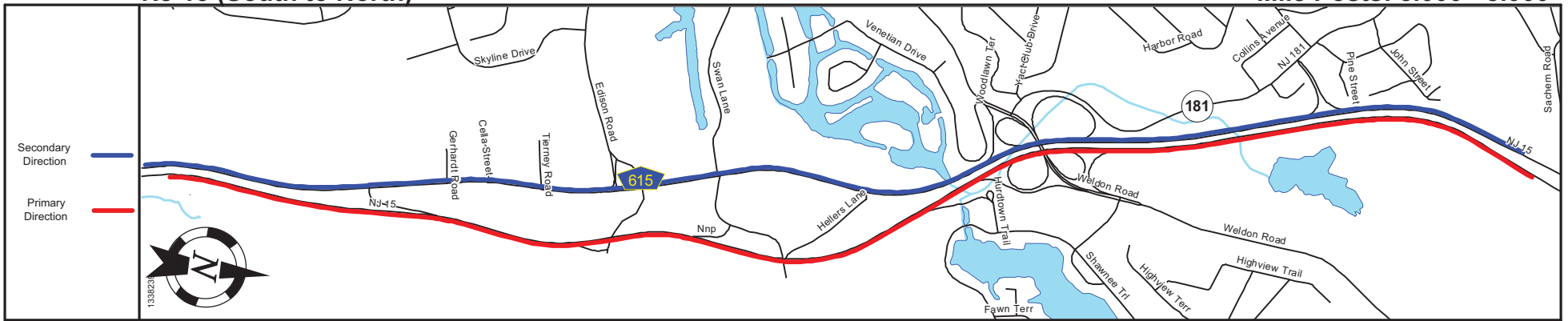


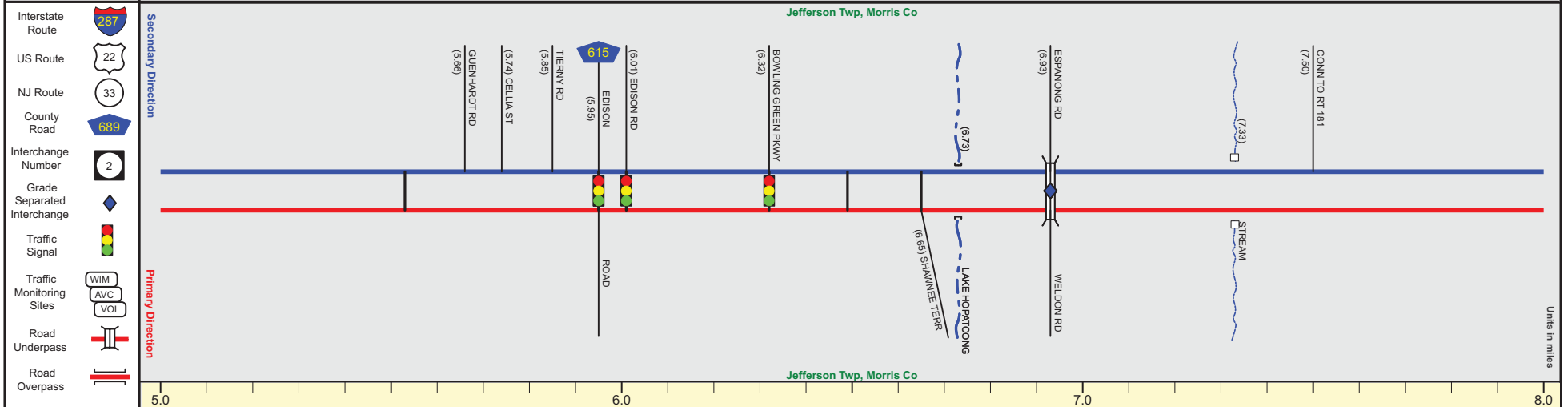
Pavement	
Shoulder	
Number of Lanes	
Speed Limit	
Street Name	



Street Name	Bergen Street	Clinton Street	
Jurisdiction		N.J.D.O.T.	
Functional Class		Urban Minor Arterial	
Federal Aid - NHS Sy		STP	
Control Section		1403	
Speed Limit	Begin NJ 15 MP=0.00	25	End NJ 15 MP=0.35
Number of Lanes		2 + 4 + 2	
Med. Type		None	
Med. Width		0	
Pavement		36 + 40	
Shoulder		0	
Traffic Volume			
Traffic Sta. ID			
Structure No.			
Enlarged Views			



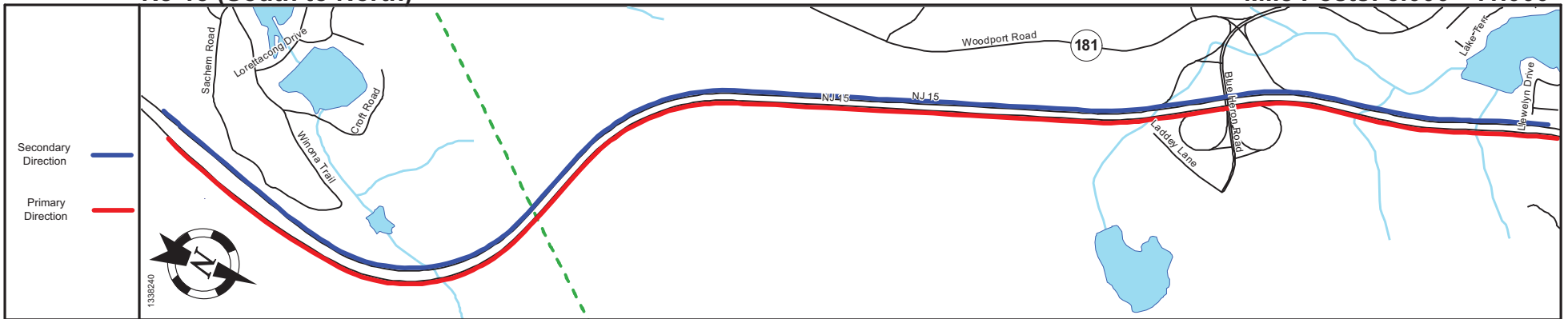
Pavement	36
Shoulder	12
Number of Lanes	2
Speed Limit	55
Street Name	NJ 15



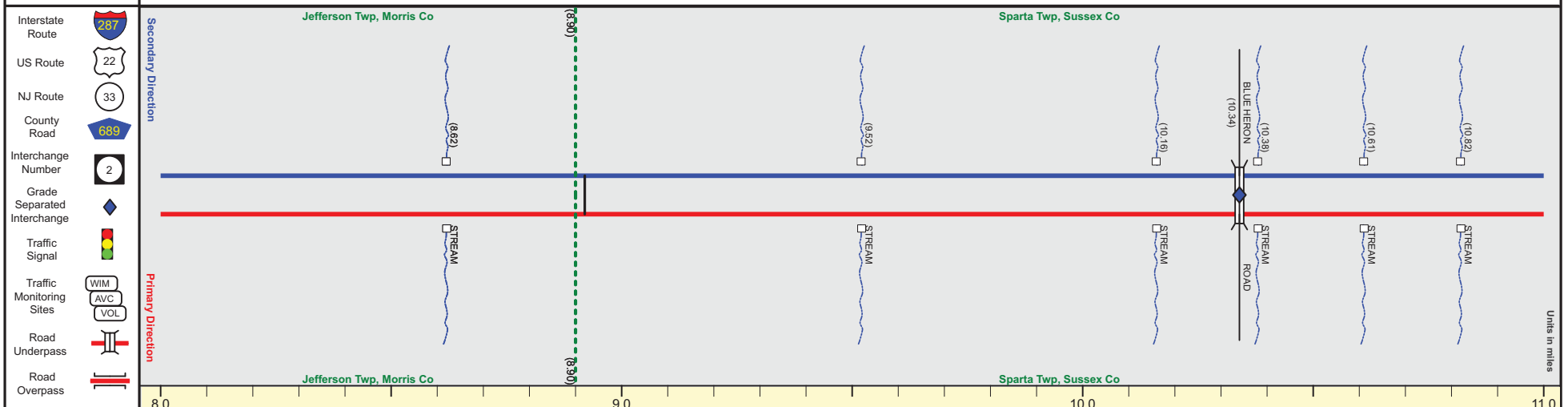
Street Name	NJ 15									
Jurisdiction	N.J.D.O.T.									
Functional Class	Urban Principal Arterial					Urban Principal Arterial Freeway/Expressway				
Federal Aid - NHS Sy	NHS									
Control Section	1404					1424				
Speed Limit	55									
Number of Lanes	3		2		3		2		3	
Med. Type	Positive									
Med. Width	VAR					42				
Pavement	36		24		36		24		36	
Shoulder	0						12			
Traffic Volume	43,884 (2016)									
Traffic Sta. ID	15									
Structure No.						1424151	1424152			
Enlarged Views						1424150	1424152			

NJ 15 (South to North)

Mile Posts: 8.000 - 11.000



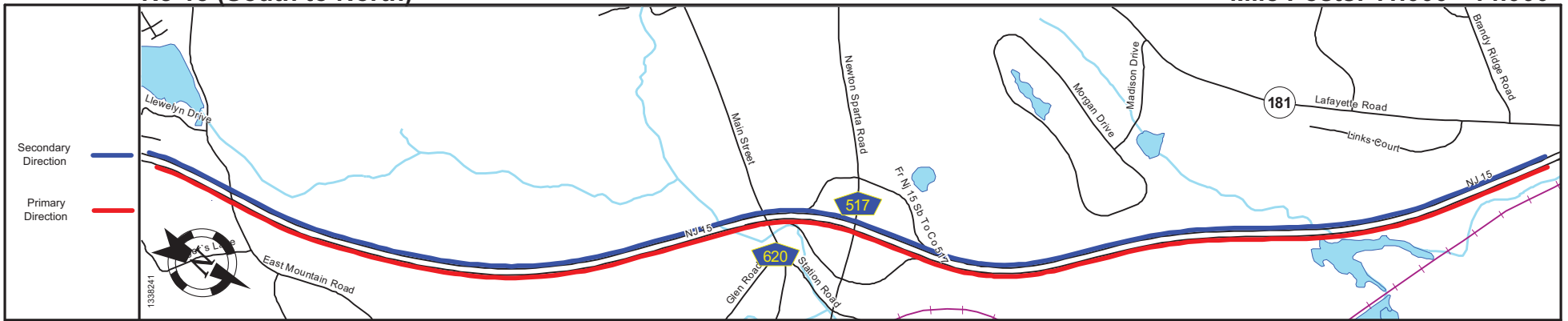
Pavement	36
Shoulder	12
Number of Lanes	2
Speed Limit	55
Street Name	NJ 15



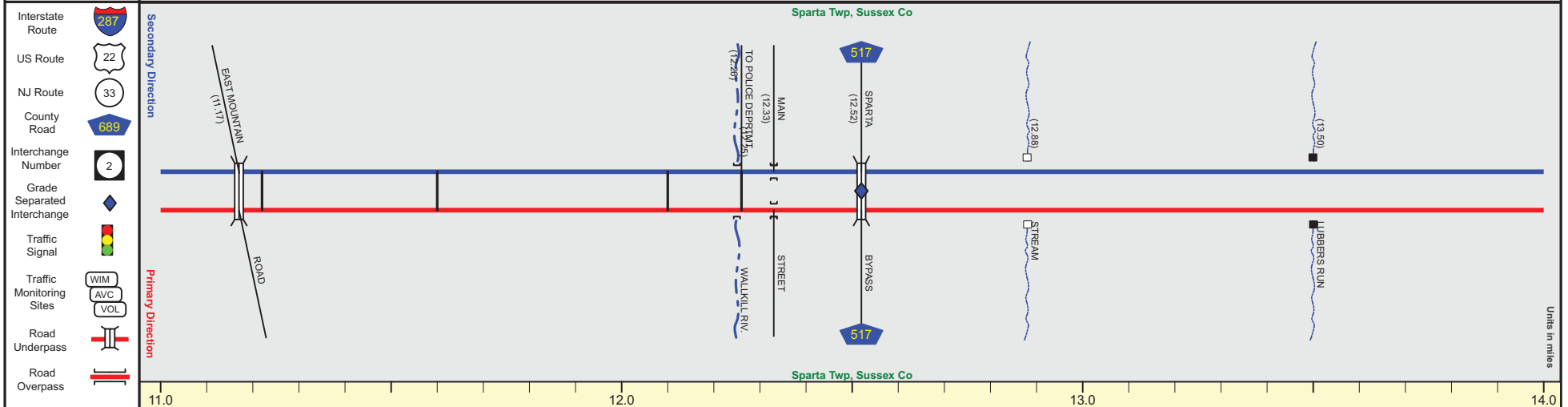
Street Name	NJ 15	
Jurisdiction	N.J.D.O.T.	
Functional Class	Urban Principal Arterial Freeway/Expressway	Urban Principal Arterial
Federal Aid - NHS Sy	NHS	
Control Section	1424	1913
Speed Limit	55	
Number of Lanes	2	2
Med. Type	Positive	Positive
Med. Width	VAR	42
Pavement	24	24
Shoulder	12	12
Traffic Volume	43,183 (2016)	
Traffic Sta. ID	1-7-260	
Structure No.	1424154 1424153	1913150
Enlarged Views		

SRI = 0000015__

Date last inventoried: March 2016



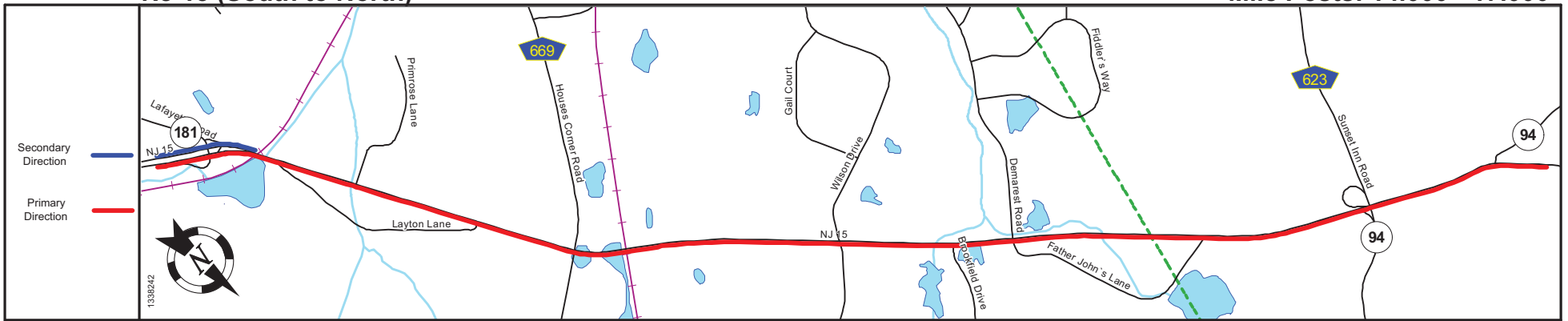
Pavement	36
Shoulder	12
Number of Lanes	2
Speed Limit	55
Street Name	NJ 15



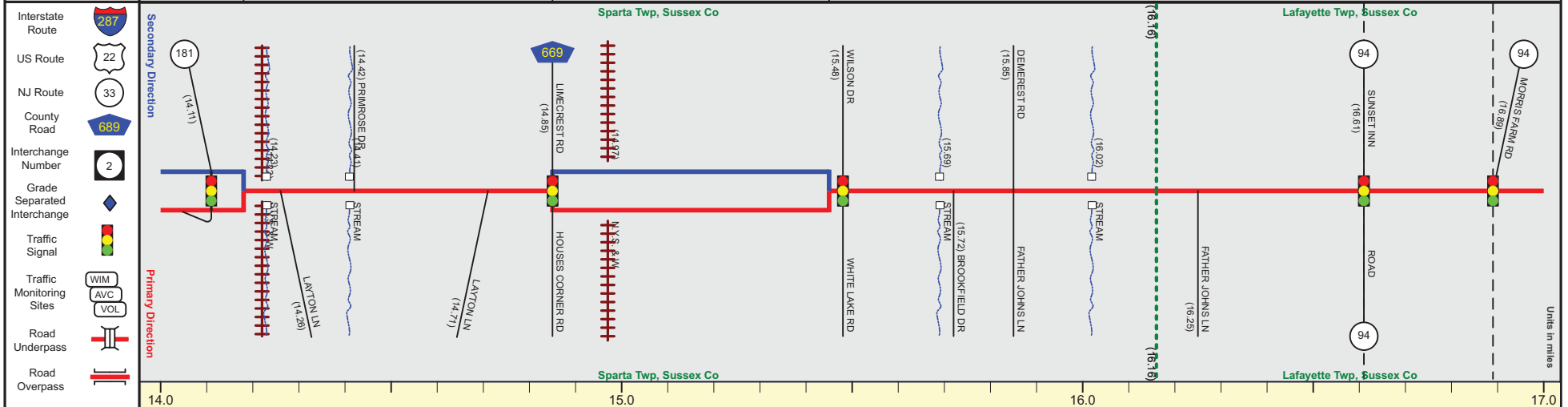
Street Name	NJ 15	
Jurisdiction	N.J.D.O.T.	
Functional Class	Urban Principal Arterial	
Federal Aid - NHS Sy	NHS	
Control Section	1913	
Speed Limit	55	
Number of Lanes	2	
Med. Type	Positive +	Unprotected
Med. Width	42	
Pavement	24	
Shoulder	12	
Traffic Volume	21,299 (2015)	
Traffic Sta. ID	1-5301	
Structure No.	1913151	1913154 1913153 1913155
Enlarged Views		1913157
		1913156

NJ 15 (South to North)

Mile Posts: 14.000 - 17.000



Pavement	36			12	
Shoulder	12			12	
Number of Lanes	2			1	
Speed Limit	55			55	
Street Name	NJ 15			NJ 15	



Street Name	NJ 15				
Jurisdiction	N.J.D.O.T.				
Functional Class	Urban Principal Arterial		Rural Principal Arterial		
Federal Aid - NHS Sy	1913		1902		
Control Section	1913		1902		
Speed Limit	55		50		
Number of Lanes	2		1	2	3
Med. Type	Unprotected	None	Painted/Unprotected		None
Med. Width	42	0	12	0	0
Pavement	24		12	24	36
Shoulder	12	8	12	8	12
Traffic Volume	30,021 (2016)		26,851 (2018)	21,483 (2017)	26,771 (2014)
Traffic Sta. ID	161922	161922	91901	1-4,309	1-4,303
Structure No.	1902153				
Enlarged Views					

SRI = 0000015_

Date last inventoried: March 2016

