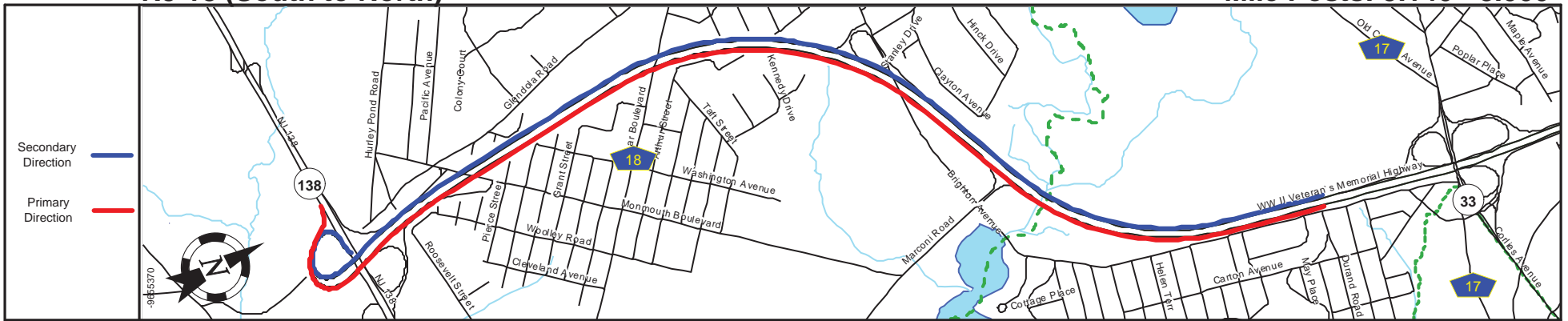
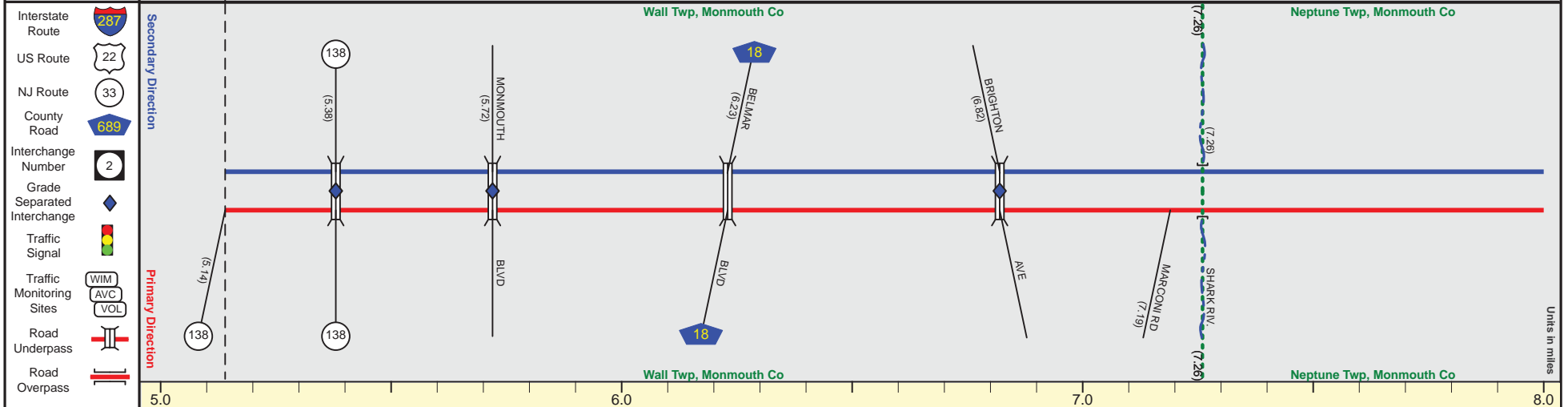


NJ 18 (South to North)

Mile Posts: 5.140 - 8.000



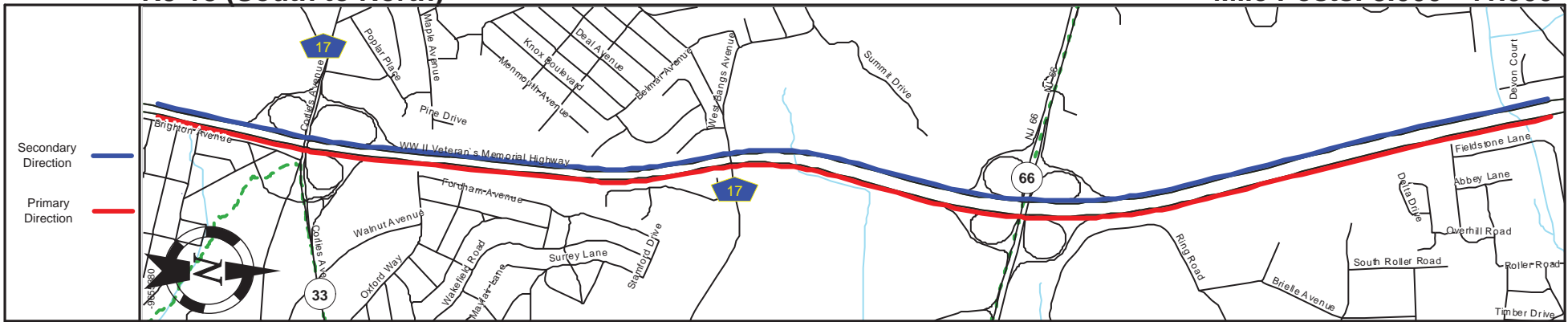
Pavement	24
Shoulder	12
Number of Lanes	2
Speed Limit	65
Street Name	WW II Veteran's Memorial Highway



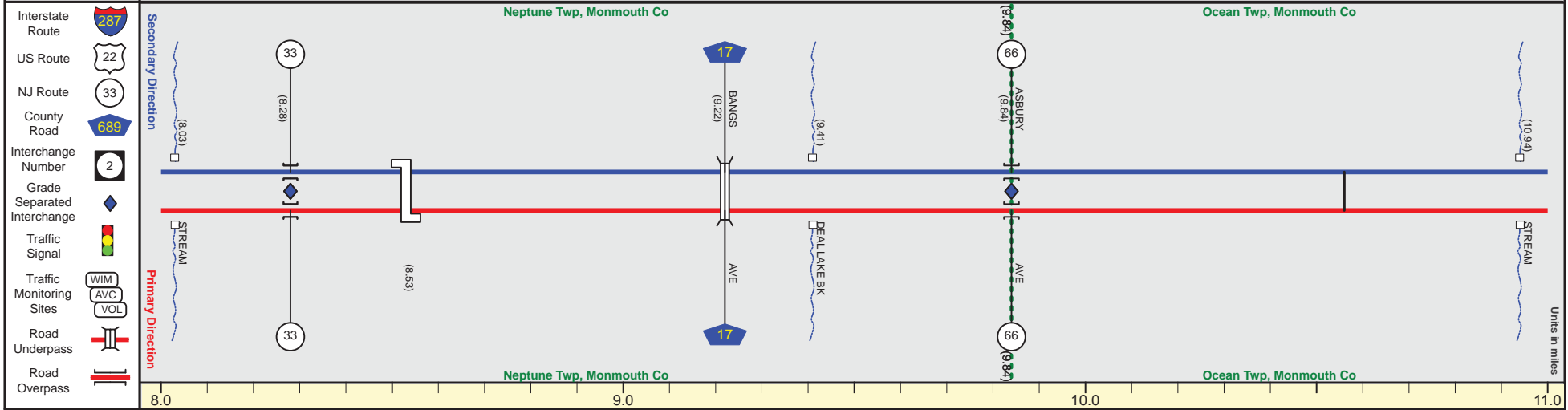
Street Name	WW II Veteran's Memorial Highway	
Jurisdiction	N.J.D.O.T.	
Functional Class	Urban Principal Arterial Freeway/Expressway	
Federal Aid - NHS Sy	NHS	
Control Section	1327	1328
Speed Limit	65	
Number of Lanes	2	
Med. Type	Curbed + Positive +	Unprotected + Positive +
Med. Width	60	
Pavement	24	
Shoulder	12	
Traffic Volume	5,096 (2012) 778 (2012)11,1p1 (2012)	52,387 (2012) 971 (2012)
Traffic Sta. ID	12c151r 12c142r 12c148r	6-8-206 12c152r
Structure No.	1317156,157 1327159	1327160 1327161 1327162,163
Enlarged Views		

SRI = 0000018

Date last inventoried: July 2014



Pavement	24
Shoulder	12
Number of Lanes	2
Speed Limit	65
Street Name	WW II Veteran's Memorial Highway



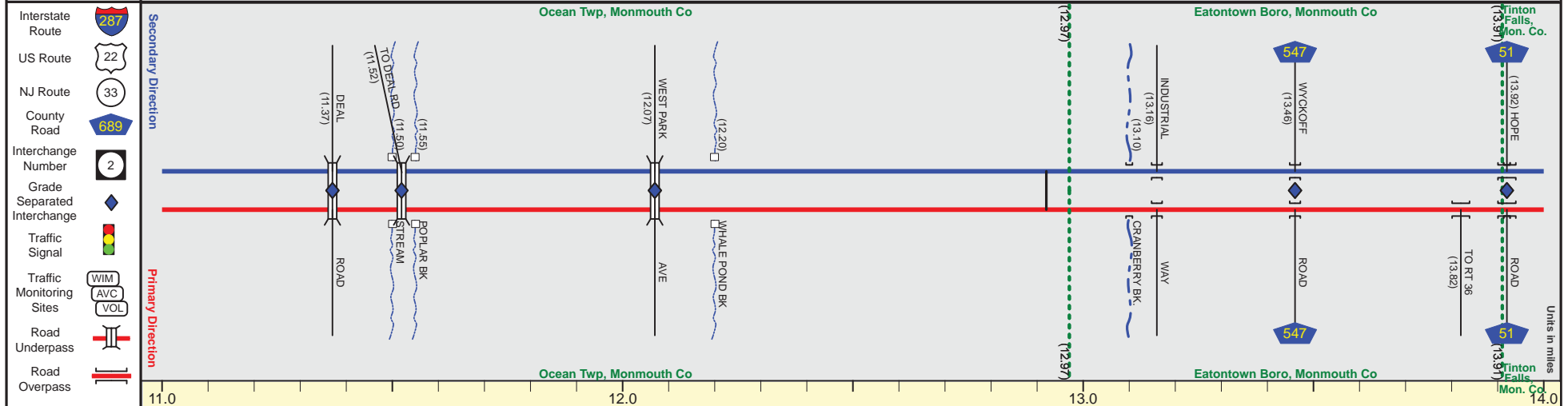
Street Name	WW II Veteran's Memorial Highway									
Jurisdiction	N.J.D.O.T.									
Functional Class	Urban Principal Arterial Freeway/Expressway									
Federal Aid - NHS Sy	NHS									
Control Section	1328									
Speed Limit	65									
Number of Lanes	2									
Med. Type	Positive			Unprotected					Positive	
Med. Width		60							VAR	
Pavement	24									
Shoulder	12									
Traffic Volume	1,947 (2012)	1,868 (2012)	1,146 (2012)				1,299 (2012)	4,036 (2012)	4,313 (2012)	
Traffic Sta. ID	46,382 (2012)	6,102 (2012)	7,410 (2012)		48,082 (2014)		3,924 (2012)	1,569 (2012)	1,003 (2012)	48,425 (2012)
Structure No.	N/A	1328150,151	1328152		1328153	N/A		1328154,155		1328158

NJ 18 (South to North)

Mile Posts: 11.000 - 14.000



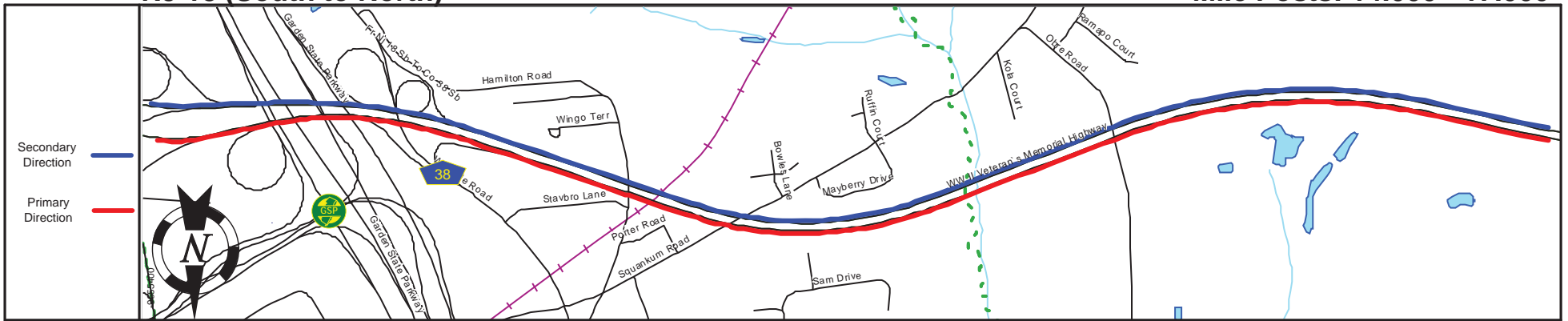
Pavement	24	
Shoulder	12	
Number of Lanes	2	
Speed Limit	65	55
Street Name	WW II Veteran's Memorial Highway	



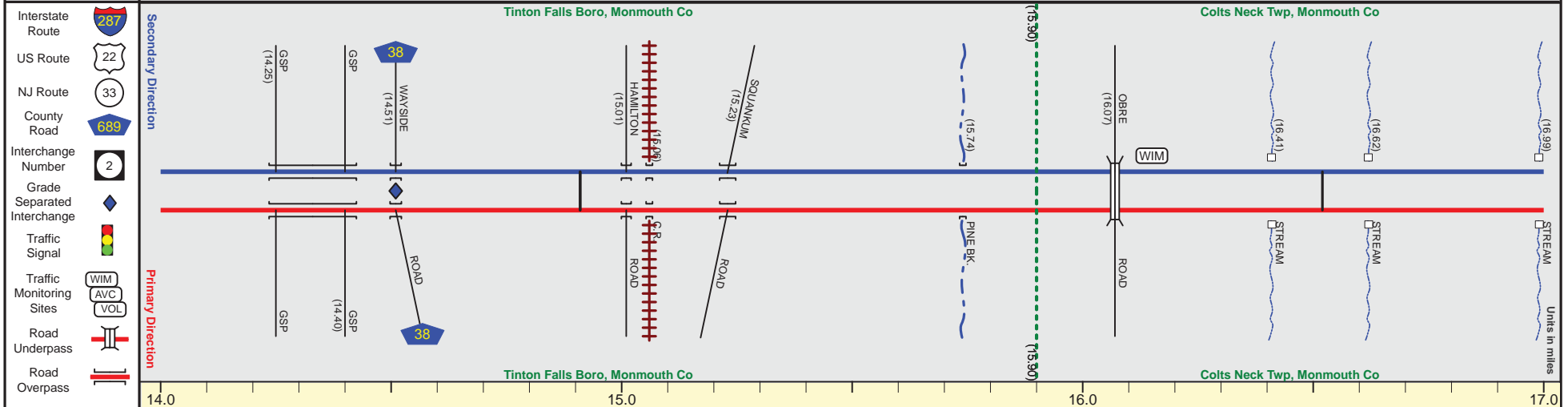
Street Name	WW II Veteran's Memorial Highway	
Jurisdiction	N.J.D.O.T.	
Functional Class	Urban Principal Arterial Freeway/Expressway	
Federal Aid - NHS Sy	NHS	
Control Section	1328	1329
Speed Limit	65	55
Number of Lanes	2	
Med. Type	Positive	Positive
Med. Width	VAR	VAR
Pavement	24	
Shoulder	12	
Traffic Volume	6,200 (2012)	38,829 (2012)
Traffic Sta. ID	12c47r	6-4-304
Structure No.	1329156 1329151 1329153	1329154 1329155 1329157 1329156 1329158 1329159 1329160 1329163
Enlarged Views	See Enlarged View #53	

SRI = 0000018

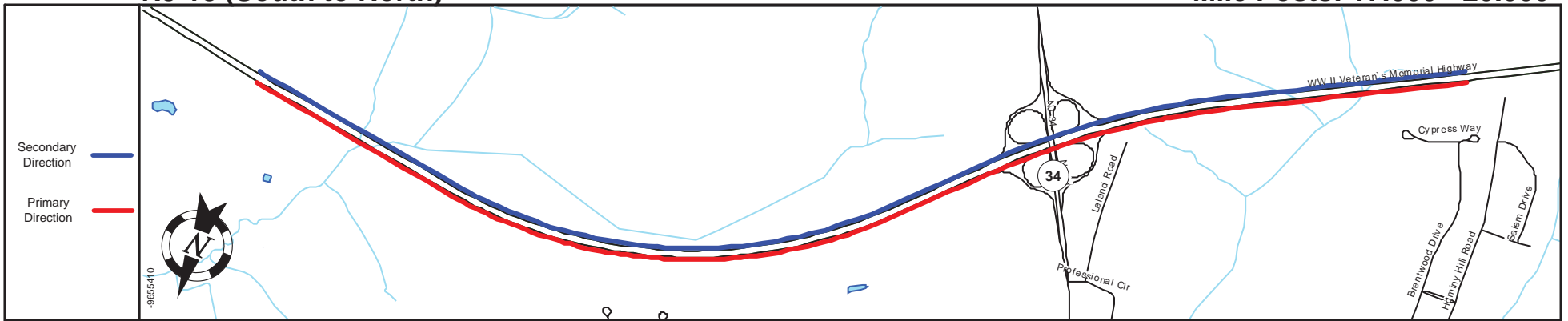
Date last inventoried: July 2014



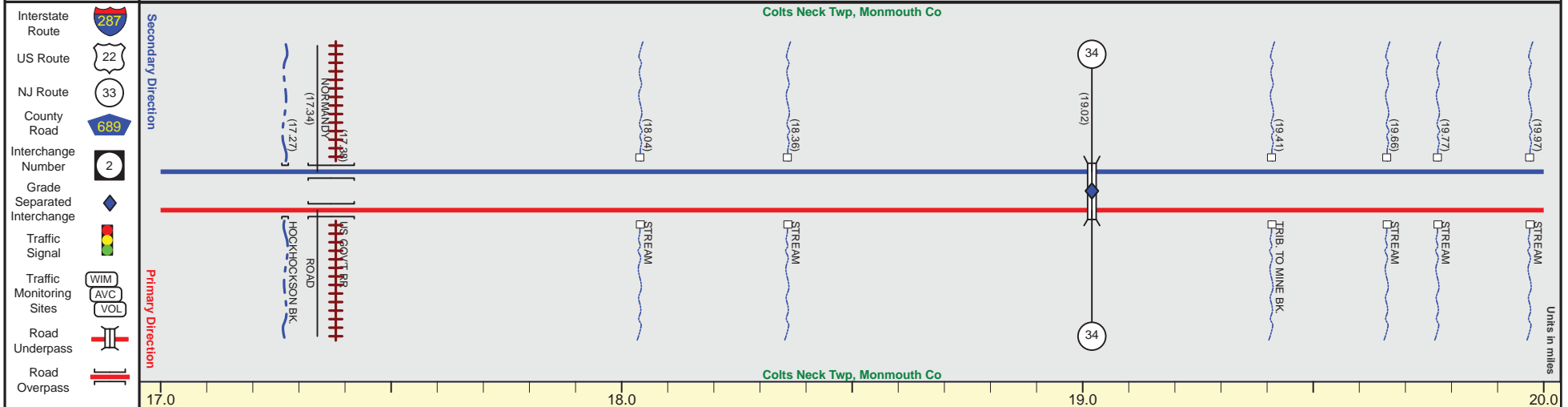
Pavement	24	
Shoulder	12	
Number of Lanes	2	
Speed Limit	55	65
Street Name	WW II Veteran's Memorial Highway	



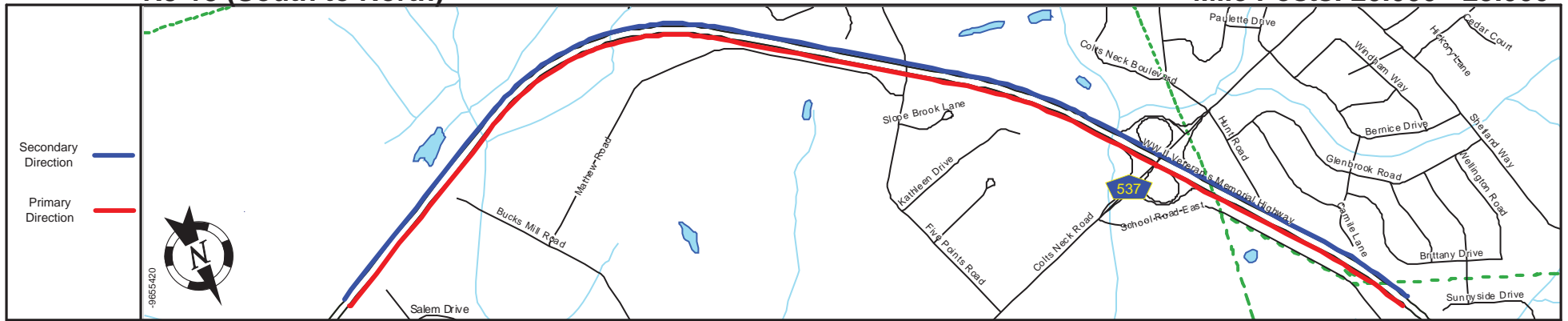
Street Name	WW II Veteran's Memorial Highway	
Jurisdiction	N.J.D.O.T.	
Functional Class	Urban Principal Arterial Freeway/Expressway	
Federal Aid - NHS Sy	NHS	
Control Section	1323	
Speed Limit	55	65
Number of Lanes	2	
Med. Type	Positive	Unprotected
Med. Width	VAR	60
Pavement	24	
Shoulder	12	
Traffic Volume	38,336 (2014)	
Traffic Sta. ID	6-1-024	
Structure No.	1329169 1329168	1323151 1323150
	1323153 1323152	N/A
	1323166, 1323156	
	1323157	1323158
	1323159	N/A
		N/A
Enlarged Views	See Enlarged View #53	



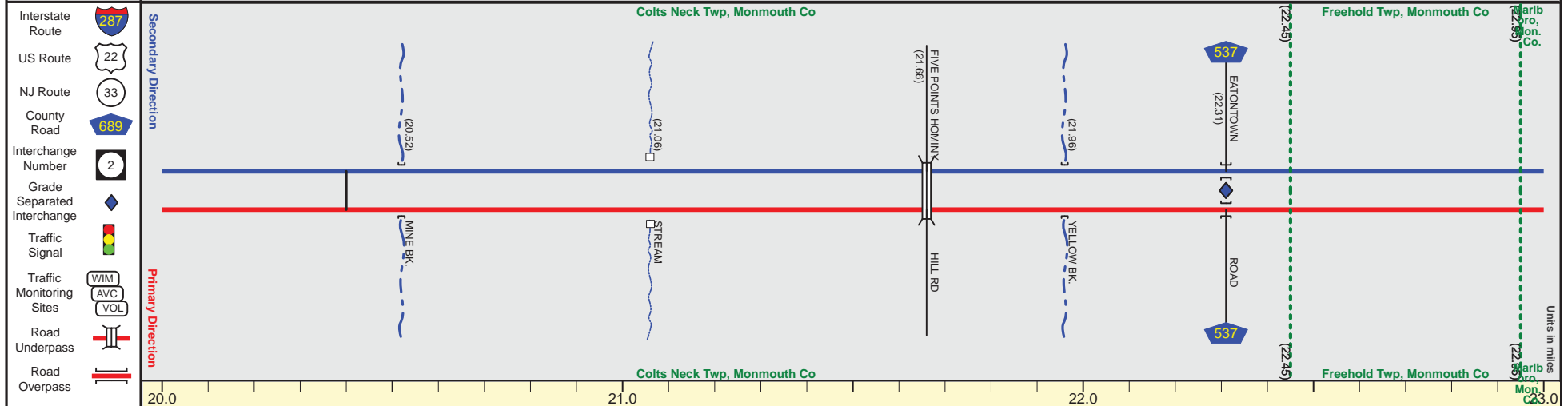
Pavement	24
Shoulder	12
Number of Lanes	2
Speed Limit	65
Street Name	WW II Veteran's Memorial Highway



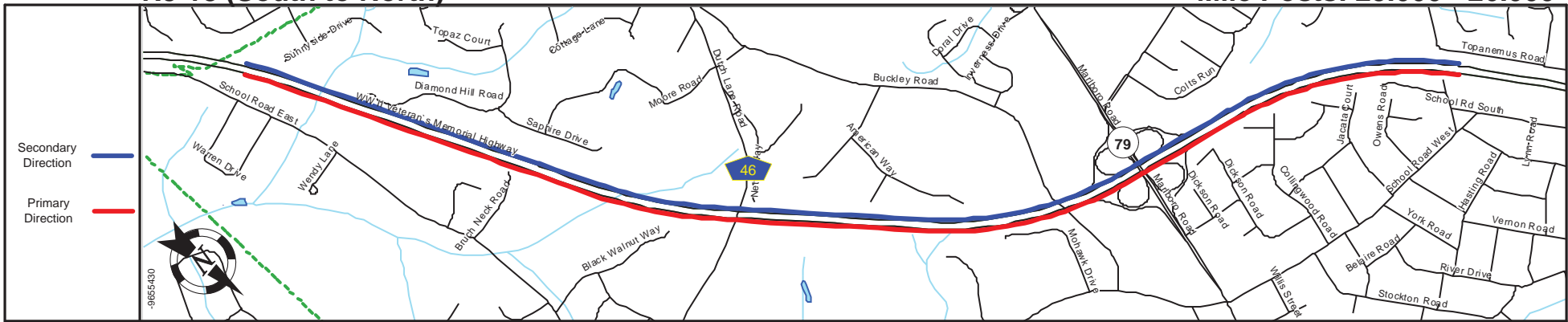
Street Name	WW II Veteran's Memorial Highway	
Jurisdiction	N.J.D.O.T.	
Functional Class	Urban Principal Arterial Freeway/Expressway	
Federal Aid - NHS Sy	NHS	
Control Section	1323	1324
Speed Limit	65	
Number of Lanes	2	
Med. Type	Positive	
Med. Width	60	
Pavement	24	
Shoulder	12	
Traffic Volume		
Traffic Sta. ID		
Structure No.	1323162 1323160 1323161	1308157
Enlarged Views	N/A	N/A



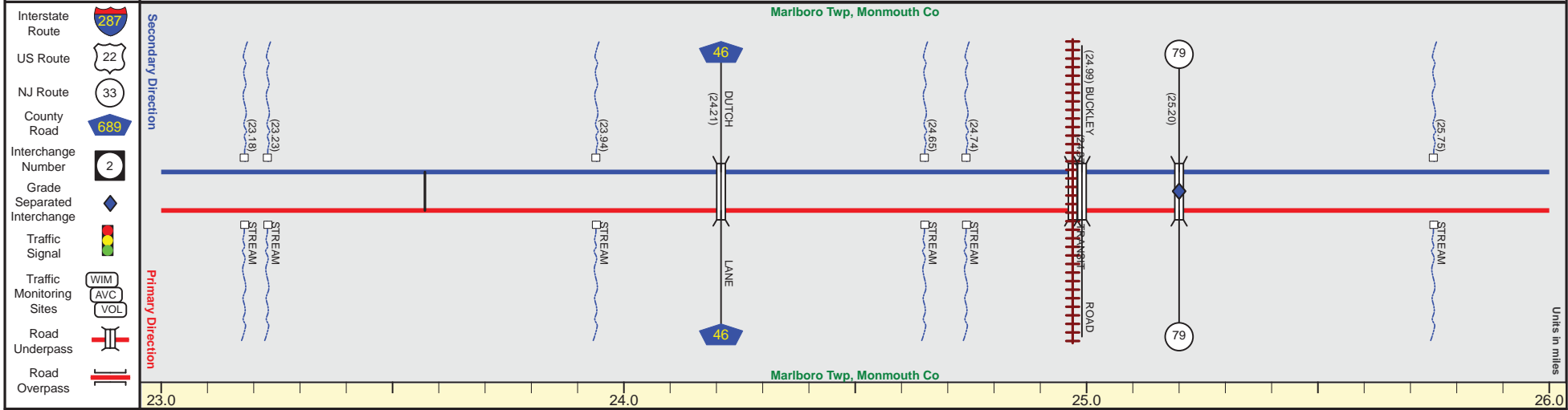
Pavement	24
Shoulder	12
Number of Lanes	2
Speed Limit	65
Street Name	WW II Veteran's Memorial Highway



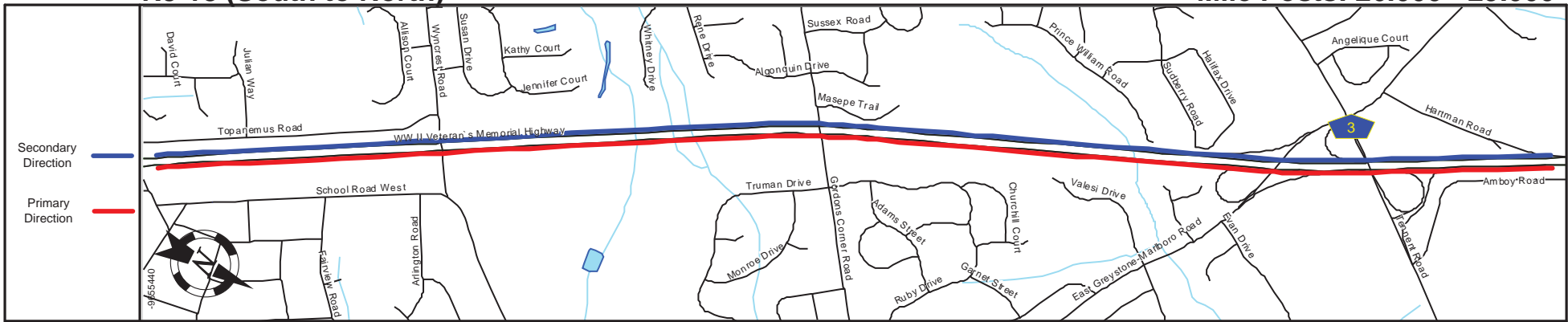
Street Name	WW II Veteran's Memorial Highway				
Jurisdiction	N.J.D.O.T.				
Functional Class	Urban Principal Arterial Freeway/Expressway				
Federal Aid - NHS Sy	NHS				
Control Section	1324				
Speed Limit	65				
Number of Lanes	2				
Med. Type	Positive				
Med. Width	60				
Pavement	24				
Shoulder	12				
Traffic Volume					
Traffic Sta. ID					
Structure No.	1324151	N/A	1324152	1324153	1324157 1324156
Enlarged Views					



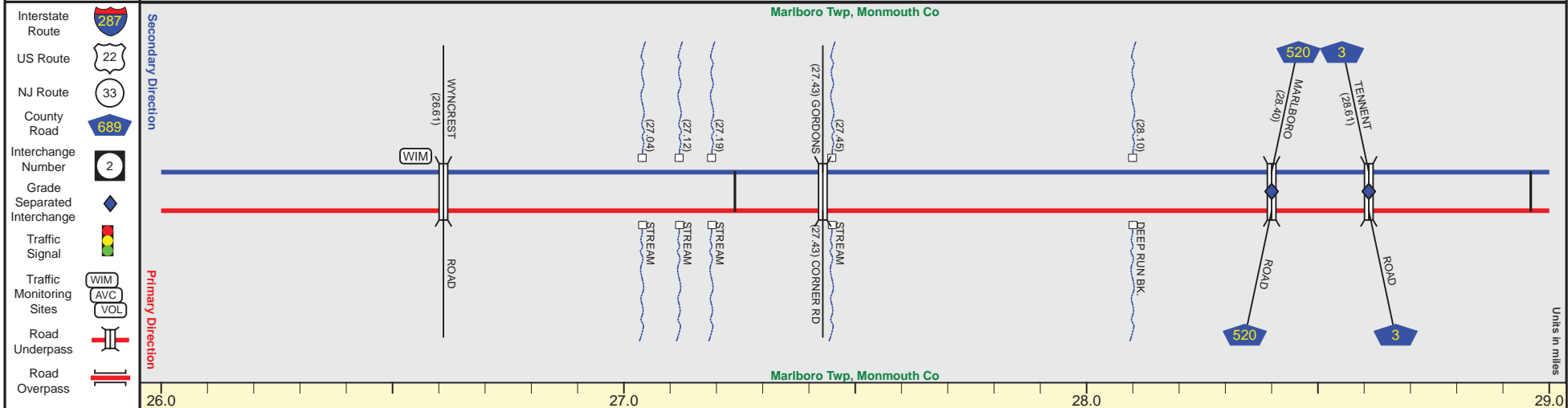
Pavement	24
Shoulder	12
Number of Lanes	2
Speed Limit	65
Street Name	WW II Veteran's Memorial Highway



Street Name	WW II Veteran's Memorial Highway	
Jurisdiction	N.J.D.O.T.	
Functional Class	Urban Principal Arterial Freeway/Expressway	
Federal Aid - NHS Sy	NHS	
Control Section	1324	1325
Speed Limit	65	
Number of Lanes	2	
Med. Type	Positive	
Med. Width	60	
Pavement	24	
Shoulder	12	
Traffic Volume	40,119,(2014)	
Traffic Sta. ID	6-9-425	
Structure No.	N/A N/A	N/A 1324158 N/A N/A 1324159 1324160 1324161 N/A
Enlarged Views		



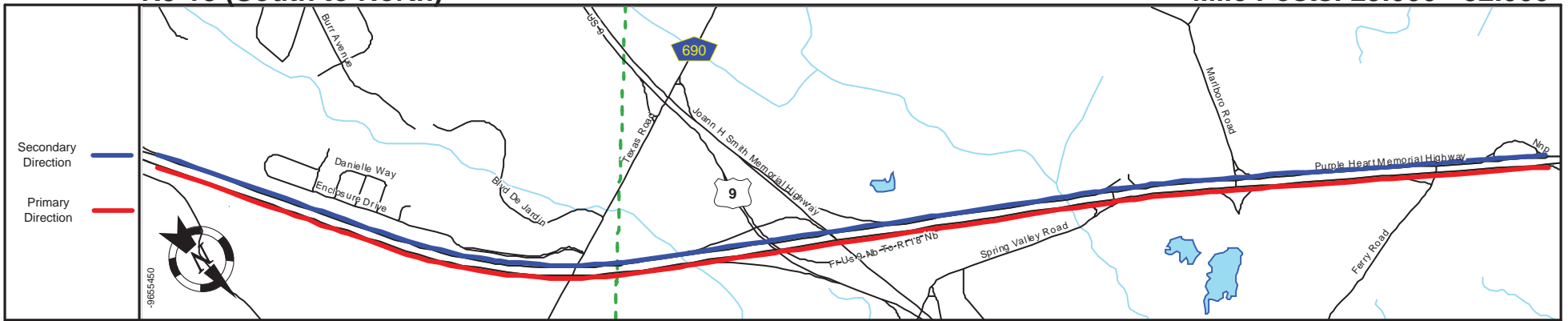
Pavement	24
Shoulder	12
Number of Lanes	2
Speed Limit	65
Street Name	WW II Veteran's Memorial Highway



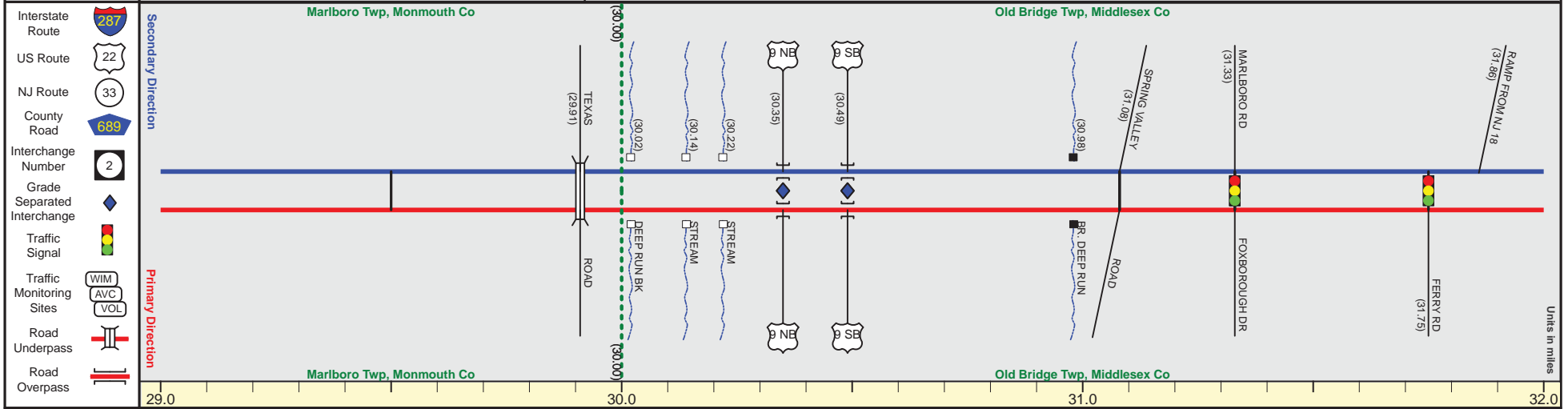
Street Name	WW II Veteran's Memorial Highway					
Jurisdiction	N.J.D.O.T.					
Functional Class	Urban Principal Arterial Freeway/Expressway					
Federal Aid - NHS Sy	NHS					
Control Section	1325					
Speed Limit	65					
Number of Lanes	2					
Med. Type	Positive					
Med. Width	60					
Pavement	24					
Shoulder	12					
Traffic Volume	48,404 (2014)					
Traffic Sta. ID	6-1-011					
Structure No.	1325150	N/A	N/A	N/A	1325151	1325152
Enlarged Views						1325153 1325154

NJ 18 (South to North)

Mile Posts: 29.000 - 32.000



Pavement	24
Shoulder	12
Number of Lanes	2
Speed Limit	65 55
Street Name	WW II Veteran's Memorial Highway Purple Heart Memorial Highway



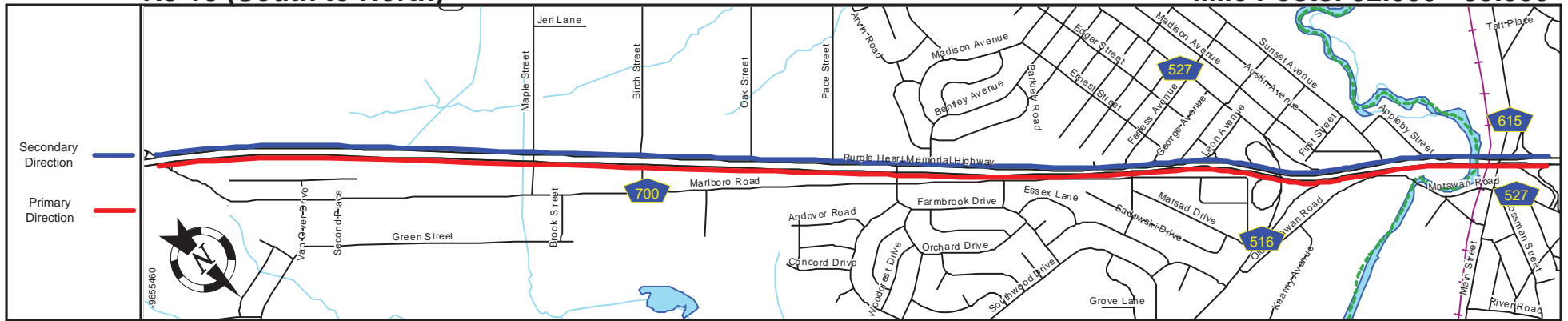
Street Name	WW II Veteran's Memorial Highway	Purple Heart Memorial Highway
Jurisdiction	N.J.D.O.T.	
Functional Class	Urban Principal Arterial Freeway/Expressway	Urban Principal Arterial
Federal Aid - NHS Sy	NHS	
Control Section	1325	1211
Speed Limit	65	55
Number of Lanes	2	
Med. Type	Positive	Unprotected
Med. Width	60	54
Pavement	24	
Shoulder	12	
Traffic Volume	45,986 (2012)	
Traffic Sta. ID	4-8-105	
Structure No.	1325155 N/A 1211153 1211154,155 1211156,157 1211158,159	1211151
Enlarged Views		

SRI = 0000018__

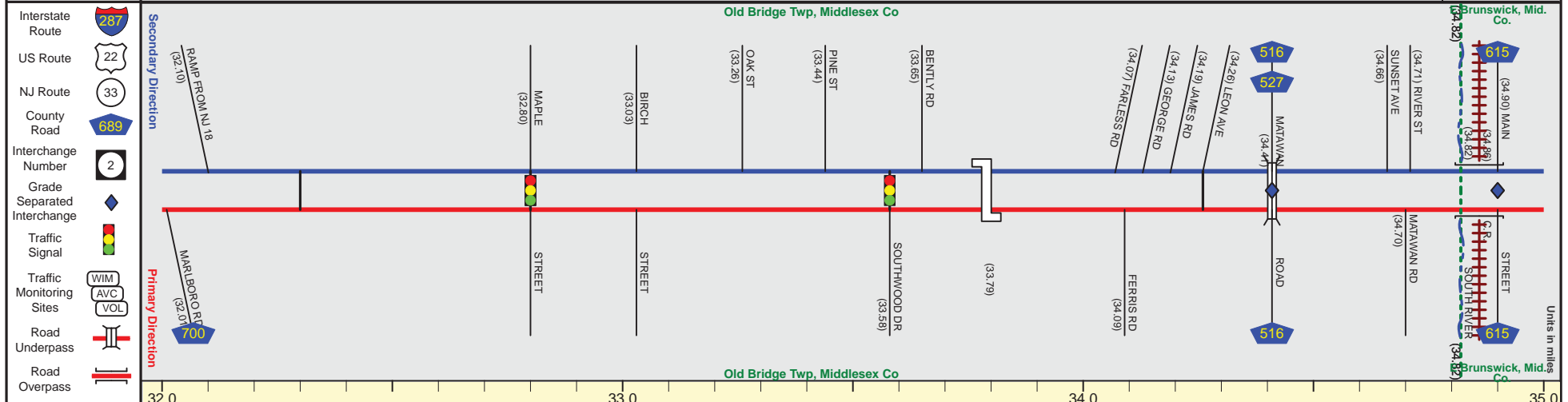
Date last inventoried: July 2014

NJ 18 (South to North)

Mile Posts: 32.000 - 35.000



Pavement		24			48
Shoulder	12			10	0
Number of Lanes		2			3
Speed Limit	55		50	45	40
Street Name	Purple Heart Memorial Highway				



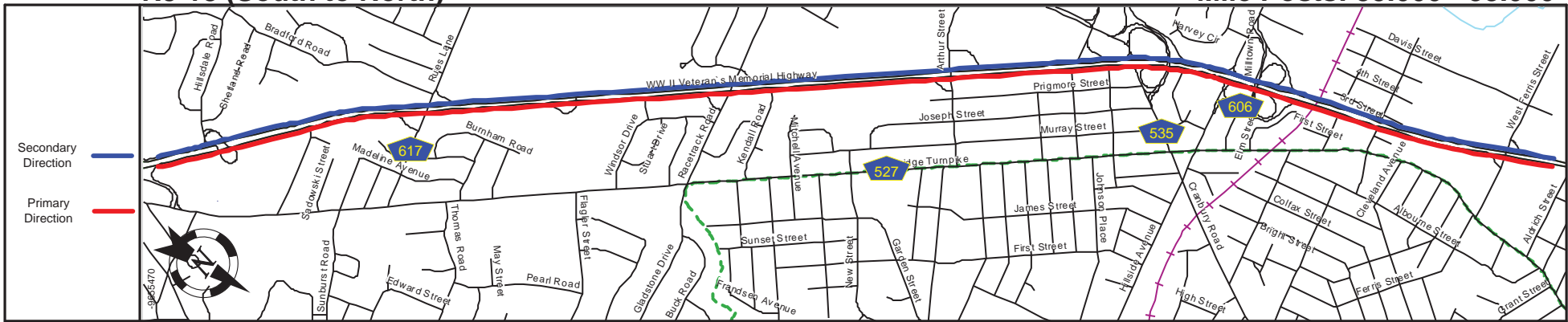
Street Name	Purple Heart Memorial Highway				
Jurisdiction	N.J.D.O.T.				
Functional Class	Urban Principal Arterial				
Federal Aid - NHS Sy	NHS				
Control Section		1211			1212
Speed Limit	55		50	45	40
Number of Lanes		2			4
Med. Type		Unprotected			Positive
Med. Width		54		VAR	12
Pavement		24			48
Shoulder		12			0
Traffic Volume					
Traffic Sta. ID					
Structure No.			1211160 1211160	1211152	1212150 N/A
Enlarged Views					

SRI = 0000018__

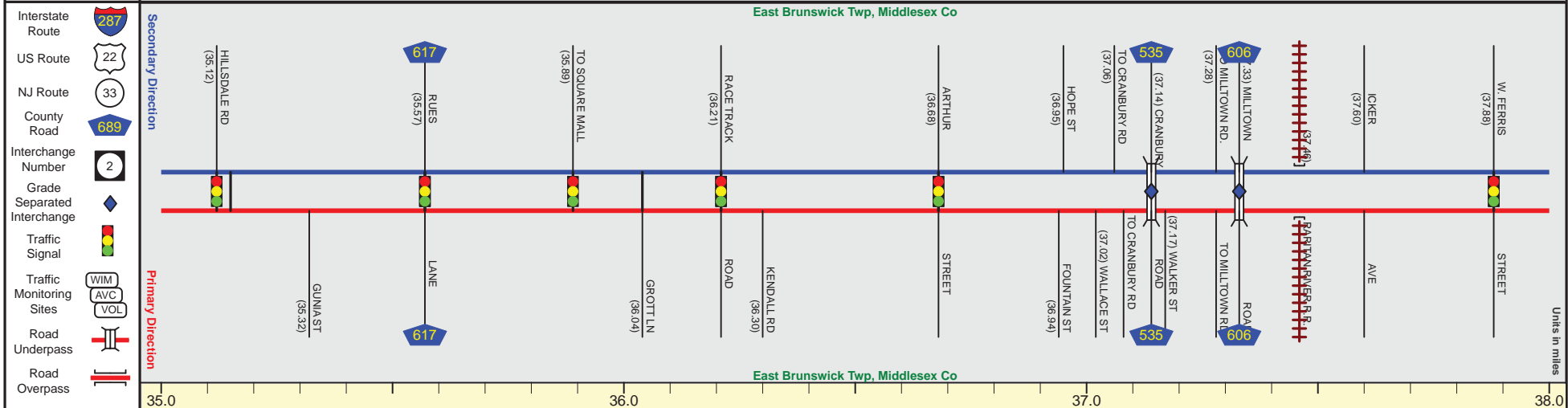
Date last inventoried: July 2014

NJ 18 (South to North)

Mile Posts: 35.000 - 38.000



Pavement	48	36
Shoulder		0
Number of Lanes		3
Speed Limit	40	45
Street Name	WW II Veteran's Memorial Highway	



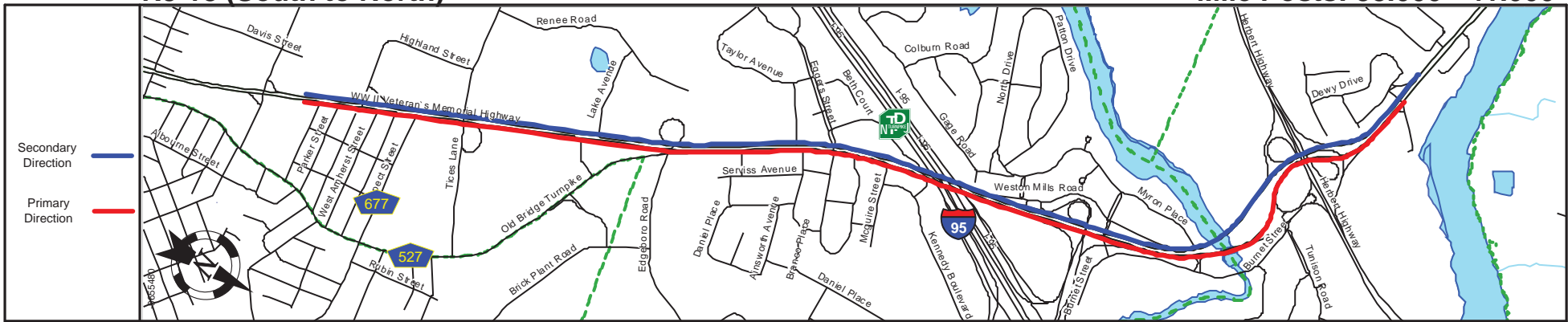
Street Name	WW II Veteran's Memorial Highway	
Jurisdiction	N.J.D.O.T.	
Functional Class	Urban Principal Arterial	
Federal Aid - NHS Sy	NHS	
Control Section	1212	
Speed Limit	45	
Number of Lanes	4	3
Med. Type	Positive	
Med. Width	12	6
Pavement	48	36
Shoulder		0
Traffic Volume	59,286 (2014)	80,596 (2012)
Traffic Sta. ID	4-4-350	4-4-351
Structure No.	1212151	1212152 1212154, 153
Enlarged Views		

SRI = 0000018__

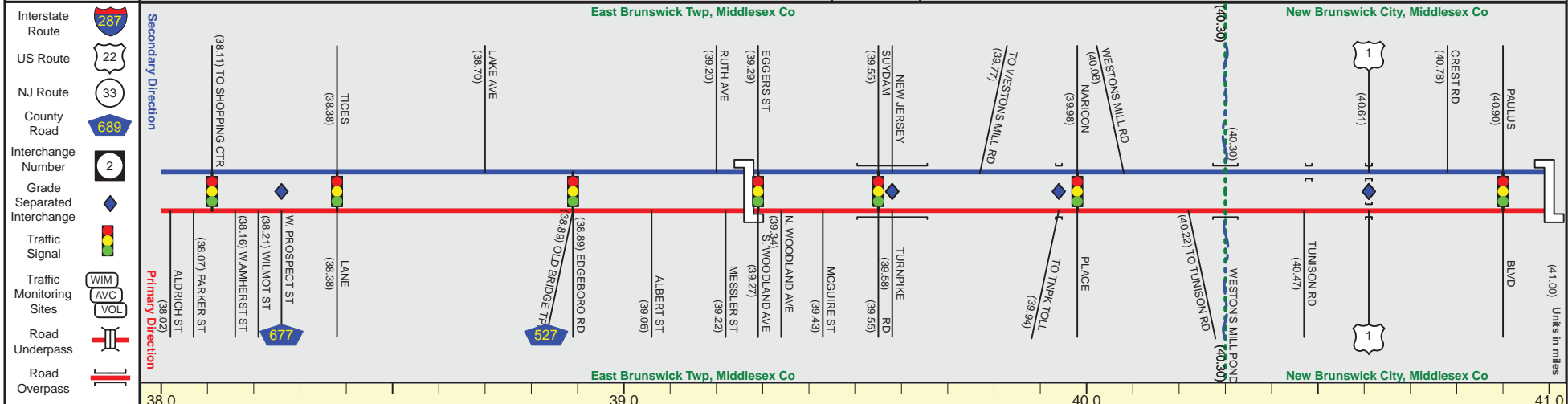
Date last inventoried: July 2014

NJ 18 (South to North)

Mile Posts: 38.000 - 41.000



Pavement	36			
Shoulder	0	3	8	0
Number of Lanes	3		2	
Speed Limit	45		40	45
Street Name	WW II Veteran's Memorial Highway		WW II Veteran's Memorial Highway	

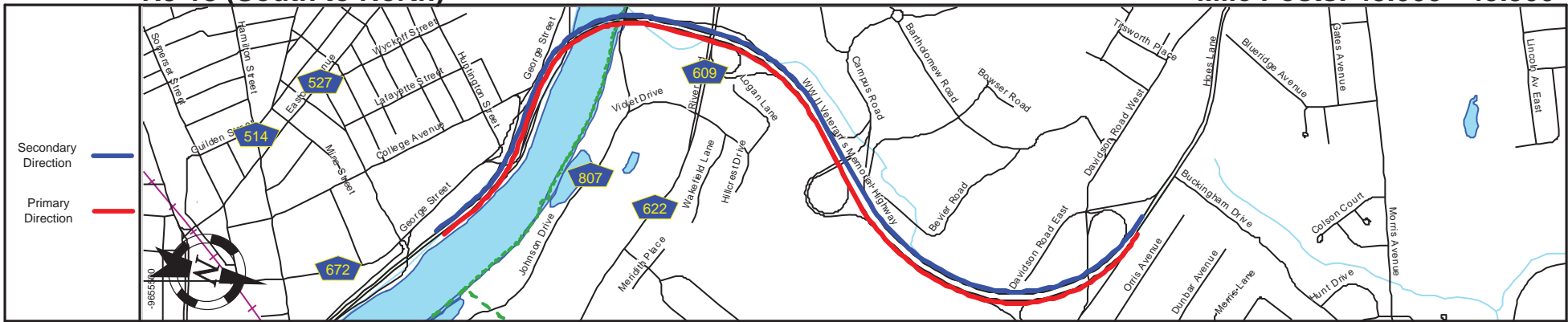


Street Name	WW II Veteran's Memorial Highway		WW II Veteran's Memorial Highway	
Jurisdiction	N.J.D.O.T.			
Functional Class	Urban Principal Arterial			Urban Principal Arterial
Federal Aid - NHS Sy	NHS			Freeway/Expressway
Control Section	1212		1213	
Speed Limit	45		40	50
Number of Lanes	3		2	3
Med. Type	Positive			
Med. Width	6		VAR	
Pavement	36		24	36
Shoulder	0	8		12
Traffic Volume	65,349 (2012)	78,494 (2014)	101,562 (2011)	89,668 (2012) 96,795 (2012)
Traffic Sta. ID	121207	4-1-025	4-4-301	4-5-304
Structure No.	N/A	TPK&2.97	TPK&3.34B	1213154,150 1213155 1213152
Enlarged Views				See Enlarged View #55

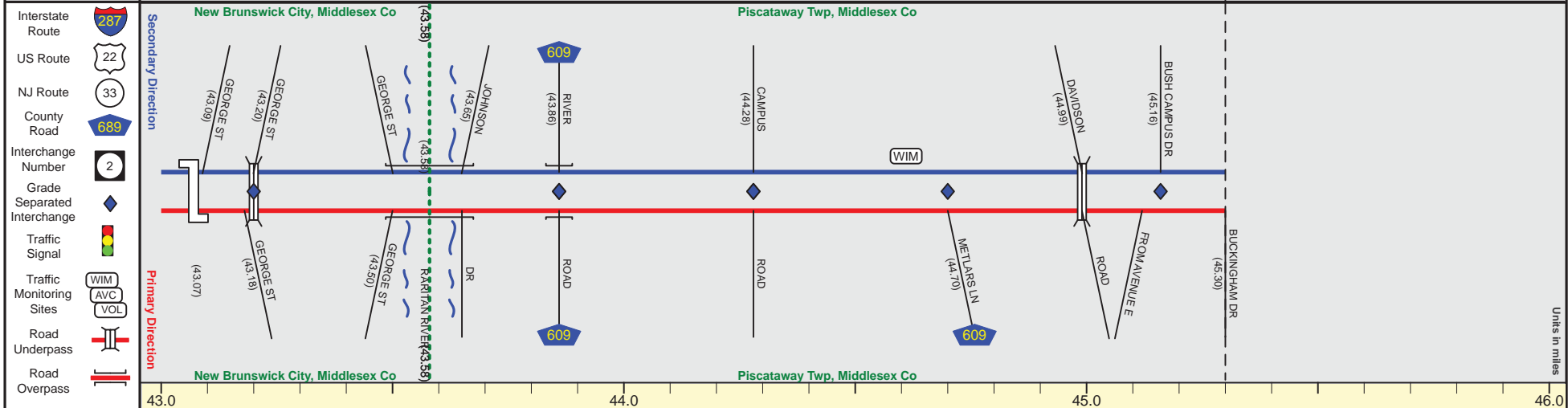
SRI = 0000018

Date last inventoried: July 2014

Local	Shoulder	0		8	12		
	Pavement	36			24		
	Number of Lanes	3		2	1	2	
	Shoulder			0			
Express	Median Type			Curbed			
	Median Width			VAR			
	Shoulder			8			
	Pavement			24			
Local	Shoulder			8			
	Pavement			24			
	Number of Lanes			2			
	Shoulder			0			
Structure No.							
Street Name		WW II Veteran's Memorial Highway		WW II & Korean Veteran's Memorial Highway		WW II Veteran's Memorial Highway	
Median Width				VAR			
Median Type				Positive		Curbed	
<p>MILES 41.0 42.0 43.0</p>							
Street Name		WW II Veteran's Memorial Highway		WW II & Korean Veteran's Memorial Highway		WW II Veteran's Memorial Highway	
Jurisdiction: N.J.D.O.T.							
Functional Class: Urban Principal Arterial Freeway/Expressway							
Federal Aid - NHS Sy: NHS							
Control Section		1213		1214		1237	
Speed Limit		50		45		55	
Express	Shoulder			3			
	Number of Lanes			2			
	Pavement			24			
	Shoulder			12			
Median Type				Positive			
Median Width				8		12	
Local	Shoulder			2			
	Number of Lanes	4		2		1	
	Pavement	48		36		24	
	Shoulder			12			
Structure No.		N/A		1214151		1237150	
Traffic Volume		87,082 (2014) 89,668 (2012)		102,732 (2012)		67,163 (2014)	
Traffic Sta. ID		4-1-024 4-4-302		091207		4-1-023	
Enlarged Views		See Enlarged View #55					



Pavement	24	
Shoulder	12	
Number of Lanes	2	
Speed Limit	55	45
Street Name	WW II Veteran's Memorial Highway	



Street Name	WW II Veteran's Memorial Highway	
Jurisdiction	N.J.D.O.T.	
Functional Class	Urban Principal Arterial Freeway/Expressway	
Federal Aid - NHS Sy	NHS	
Control Section	1237	
Speed Limit	55	45
Number of Lanes	2	
Med. Type	Positive	Unprotected
Med. Width	8	30
Pavement	24	
Shoulder	12	
Traffic Volume	67,167,(2012)	39,543,(2014)
Traffic Sta. ID	4-4-303	4-1-021
Structure No.	N/A 1237153,154	1237155
Enlarged Views		

End NJ 18 MP=45.30