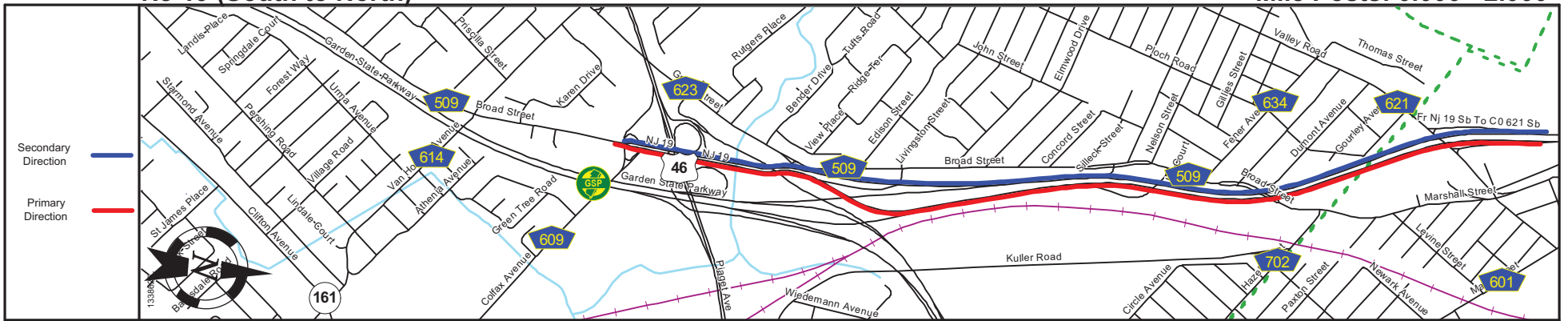
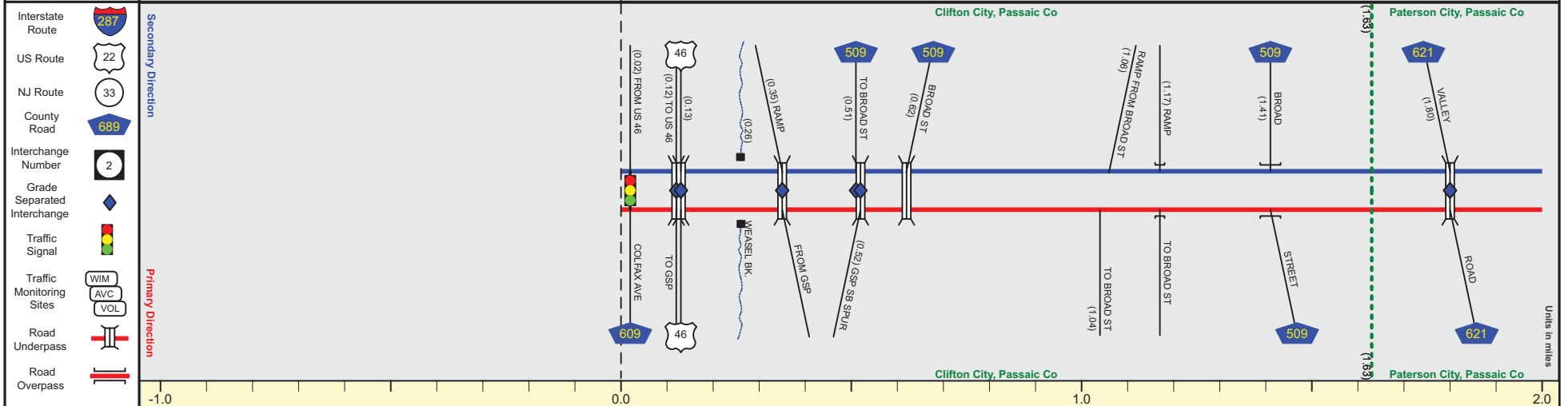


# NJ 19 (South to North)

Mile Posts: 0.000 - 2.000



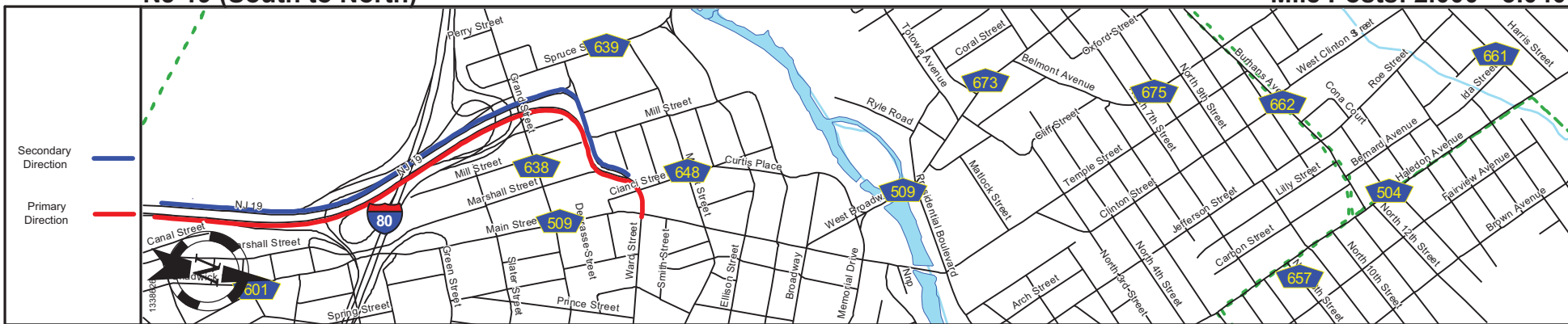
Pavement							
Shoulder		0			12		
Number of Lanes		2			3		4
Speed Limit		35		40		55	
Street Name		NJ 19					



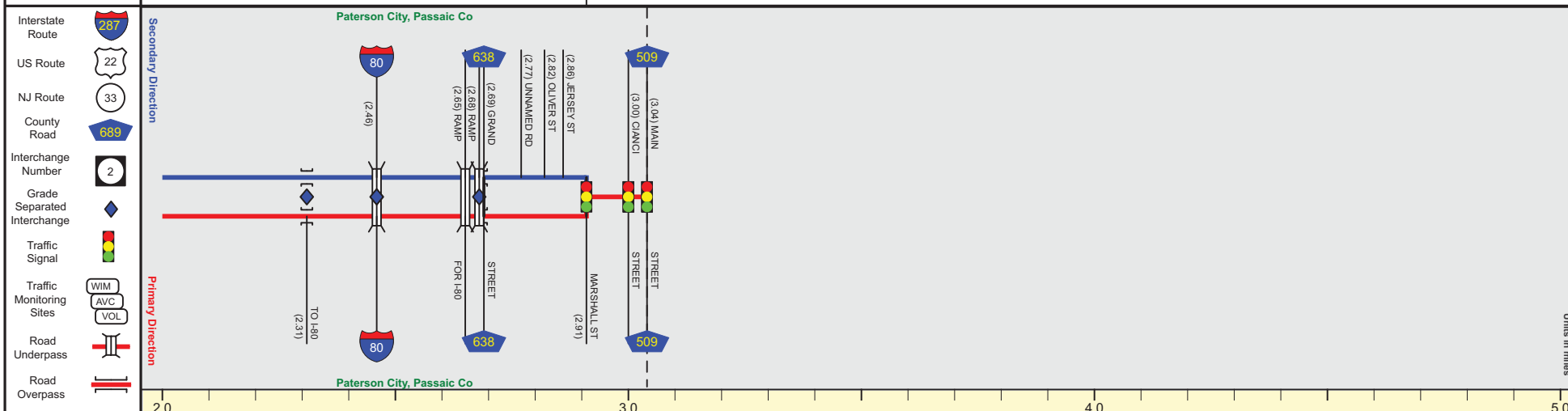
Street Name		NJ 19																			
Jurisdiction		N.J.D.O.T.																			
Functional Class		Urban Principal Arterial Freeway/Expressway																			
Federal Aid - NHS Sy		NHS																			
Control Section		1613																			
Speed Limit		<table border="1"> <tr> <td>Begin NJ 19 MP=0.00</td> <td>35</td> <td></td> <td>40</td> <td></td> <td>55</td> <td></td> </tr> </table>						Begin NJ 19 MP=0.00	35		40		55								
Begin NJ 19 MP=0.00	35		40		55																
Number of Lanes		<table border="1"> <tr> <td>Begin NJ 19 MP=0.00</td> <td>2</td> <td></td> <td></td> <td></td> <td>3</td> <td></td> </tr> </table>						Begin NJ 19 MP=0.00	2				3								
Begin NJ 19 MP=0.00	2				3																
Med. Type		<table border="1"> <tr> <td>Begin NJ 19 MP=0.00</td> <td>Curbed</td> <td></td> <td>Positive</td> <td></td> <td>Unprotected</td> <td>Positive</td> </tr> </table>						Begin NJ 19 MP=0.00	Curbed		Positive		Unprotected	Positive							
Begin NJ 19 MP=0.00	Curbed		Positive		Unprotected	Positive															
Med. Width		<table border="1"> <tr> <td>Begin NJ 19 MP=0.00</td> <td>5</td> <td></td> <td>VAR</td> <td></td> <td>8</td> <td>20</td> </tr> <tr> <td></td> <td></td> <td></td> <td></td> <td></td> <td></td> <td>VAR</td> </tr> </table>						Begin NJ 19 MP=0.00	5		VAR		8	20							VAR
Begin NJ 19 MP=0.00	5		VAR		8	20															
						VAR															
Pavement		<table border="1"> <tr> <td>Begin NJ 19 MP=0.00</td> <td>24</td> <td></td> <td></td> <td></td> <td>36</td> <td>48</td> </tr> </table>						Begin NJ 19 MP=0.00	24				36	48							
Begin NJ 19 MP=0.00	24				36	48															
Shoulder		<table border="1"> <tr> <td>Begin NJ 19 MP=0.00</td> <td>0</td> <td></td> <td></td> <td></td> <td>12</td> <td></td> </tr> </table>						Begin NJ 19 MP=0.00	0				12								
Begin NJ 19 MP=0.00	0				12																
Traffic Volume		33,056 (2018)																			
Traffic Sta. ID		2-4-322																			
Structure No.		1607154 361558T	1613150	1613151	1613152	1613153	1613154														
Enlarged Views																					

SRI = 0000019\_

Date last inventoried: June 2014



Pavement	36	24		
Shoulder	12	0		
Number of Lanes	4	3	2	
Speed Limit	55	50	40	25
Street Name	NJ 19			



Street Name	NJ 19			
Jurisdiction	N.J.D.O.T.			
Functional Class	Urban Principal Arterial Freeway/Expressway		Urban Principal Arterial	
Federal Aid - NHS Sy	NHS			
Control Section	1613			
Speed Limit	55	50	40	25
Number of Lanes	3	2	1	2
Med. Type	Positive			None
Med. Width	VAR			0
Pavement	48	30	24	12
Shoulder	12	10	0	
Traffic Volume	43,703 (2016)			
Traffic Sta. ID	2-4-323			
Structure No.	1613157 1613156	1610158	1610176 1610175	1613158 1613159
Enlarged Views				

End NJ 19 MP = 3.04

Units in miles