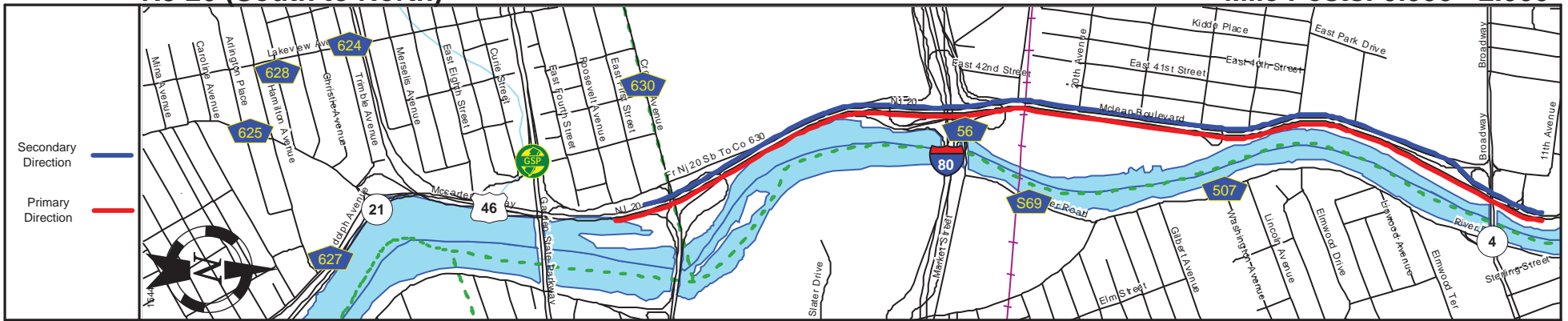
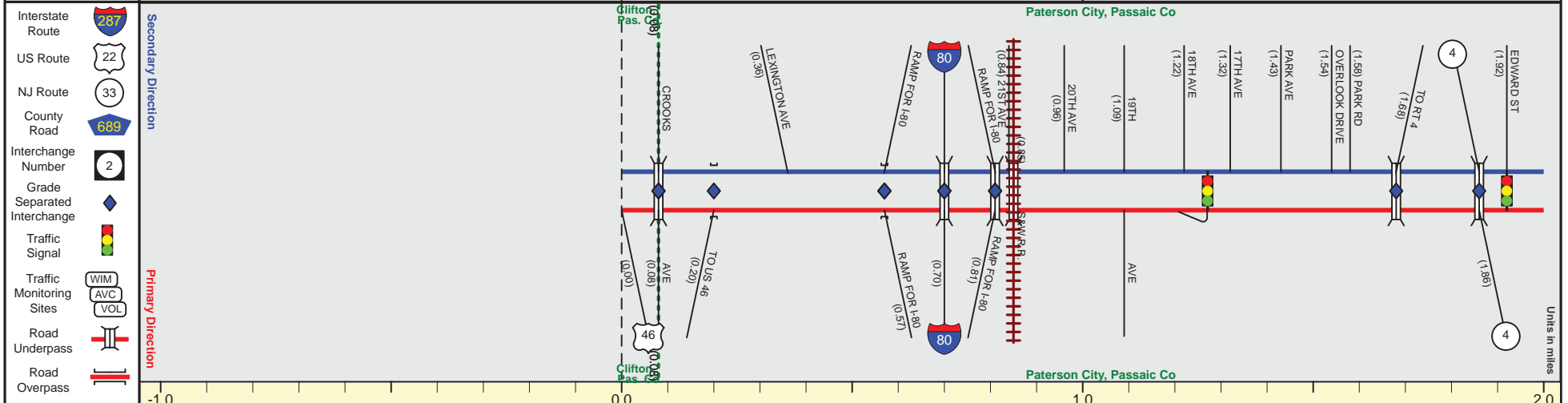


# NJ 20 (South to North)

# Mile Posts: 0.000 - 2.000



Pavement		24		36		24
Shoulder		10	12	0		12
Number of Lanes		2		3		2
Speed Limit				45		35
Street Name		NJ 20			Mclean Boulevard	



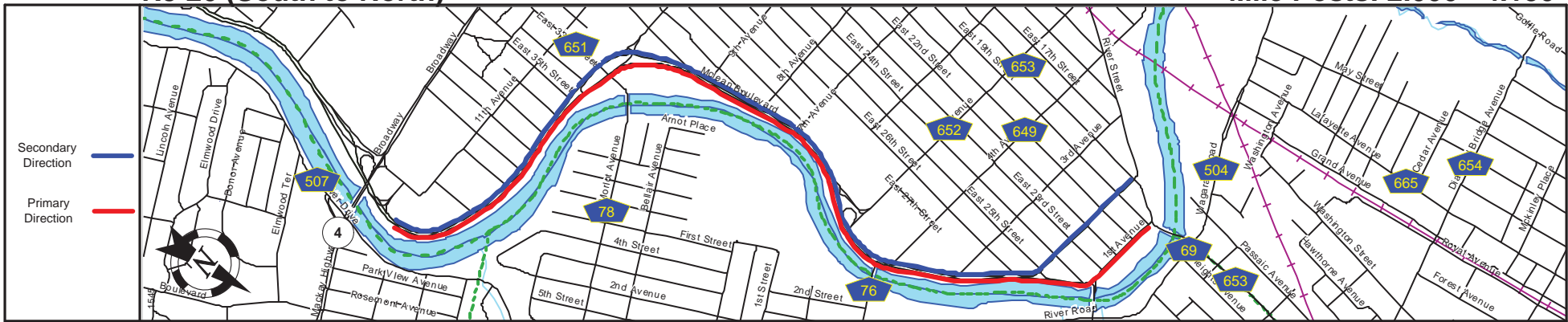
Street Name		NJ 20			Mclean Boulevard	
Jurisdiction		N.J.D.O.T.				
Functional Class		Urban Principal Arterial				
Federal Aid - NHS Sy		NHS				
Control Section		1602				
Speed Limit				45		35
Number of Lanes		2		3		2
Med. Type		Positive				
Med. Width		12	VAR		6	
Pavement		24		36		24
Shoulder		10	8	1	12	8
Traffic Volume		77,273 (2011)		73,380 (2012)		
Traffic Sta. ID		2-4-324		2-4-325		
Structure No.		1607167	N/A	1610150	1610152	1602150
Enlarged Views				See Enlarged View #52		

SRI = 0000020

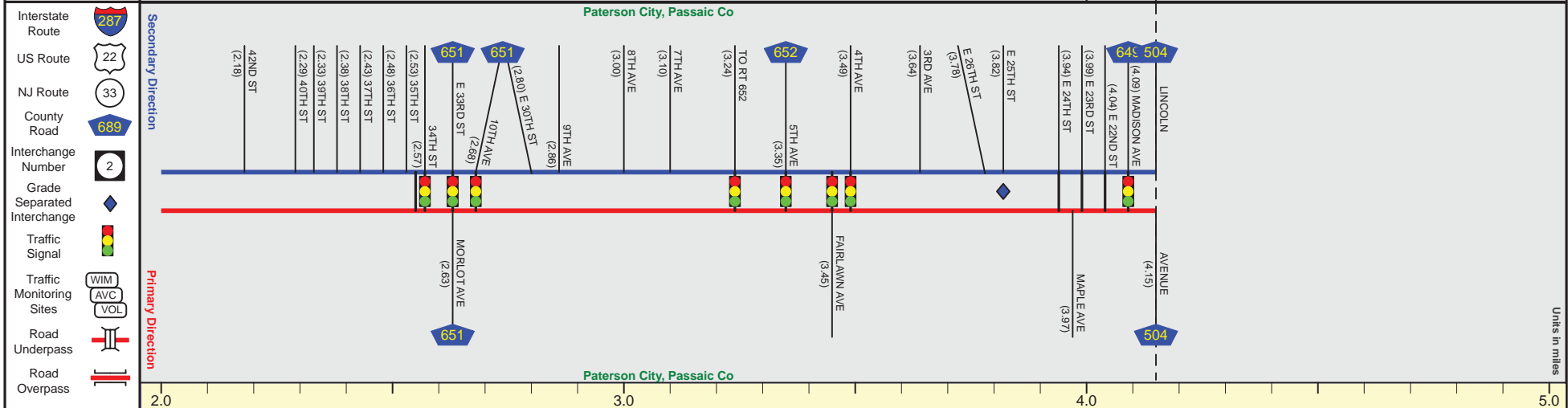
Date last inventoried: April 2014

# NJ 20 (South to North)

Mile Posts: 2.000 - 4.150



Pavement	24	30	24	
Shoulder	12	4	8	0
Number of Lanes	2			
Speed Limit	35		45	
Street Name	McLean Boulevard			2nd Avenue



Street Name	McLean Boulevard			1st Avenue
Jurisdiction	N.J.D.O.T.			County
Functional Class	Urban Principal Arterial			
Federal Aid - NHS Sy	NHS			
Control Section	1602			
Speed Limit	35		45	
Number of Lanes	2			3
Med. Type	Positive	Curbed	Positive	
Med. Width	4	VAR	4	VAR
Pavement	24	30	24	40
Shoulder	8	4	0	8
Traffic Volume				
Traffic Sta. ID				
Structure No.				
Enlarged Views				

SRI = 0000020

Date last inventoried: April 2014