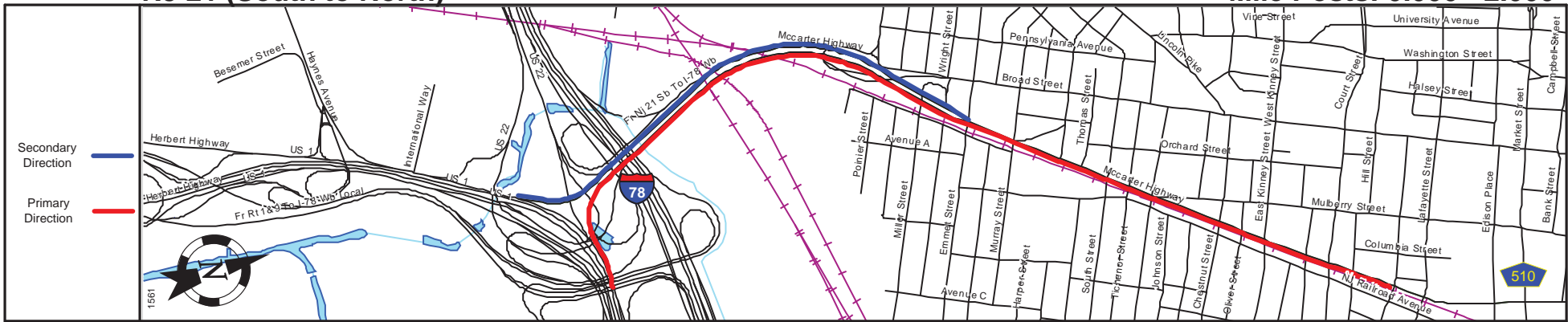
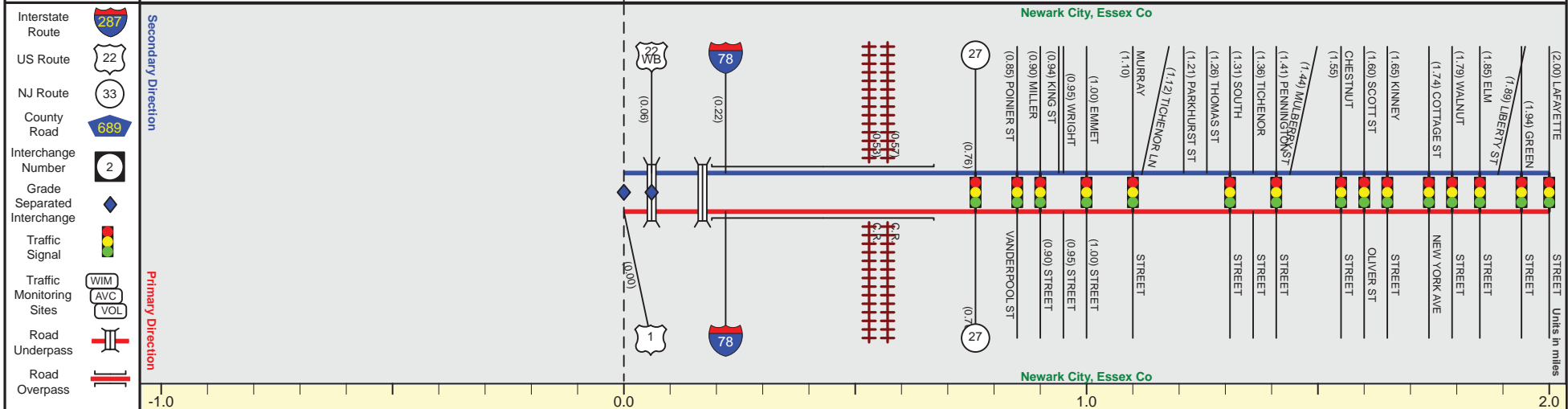


# NJ 21 (South to North)

Mile Posts: 0.000 - 2.000



Pavement	24	36	24
Shoulder			0
Number of Lanes	2	3	2
Speed Limit			35
Street Name	Mccarter Highway		



Street Name	Mccarter Highway		
Jurisdiction	N.J.D.O.T.		
Functional Class	Urban Principal Arterial		
Federal Aid - NHS Sy	NHS		
Control Section	0713		0714
Speed Limit		35	
Number of Lanes	2	3	2
Med. Type	Positive		Painted/Unprotected
Med. Width	VAR		8
Pavement	26	36	24
Shoulder			0
Traffic Volume			
Traffic Sta. ID			
Structure No.	0713150	0713151	
Enlarged Views	See Enlarged View #51		

SRI = 0000021

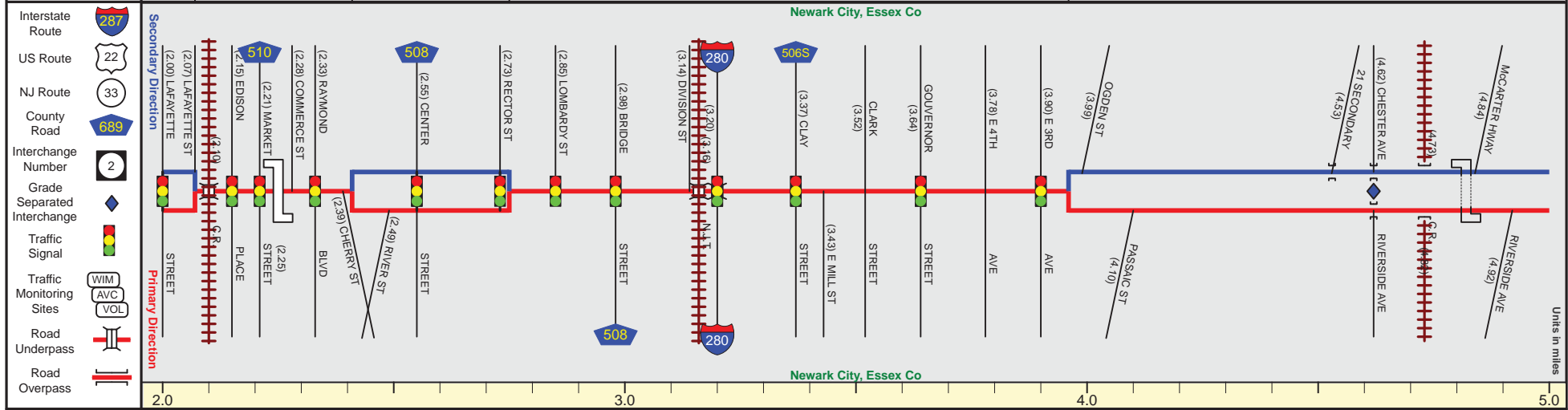
Date last inventoried: June 2015

# NJ 21 (South to North)

Mile Posts: 2.000 - 5.000



Pavement	24	24			35		36
Shoulder	0	0					0
Number of Lanes	2	2					3
Speed Limit	35	35					45
Street Name	McCarter Highway			McCarter Highway			



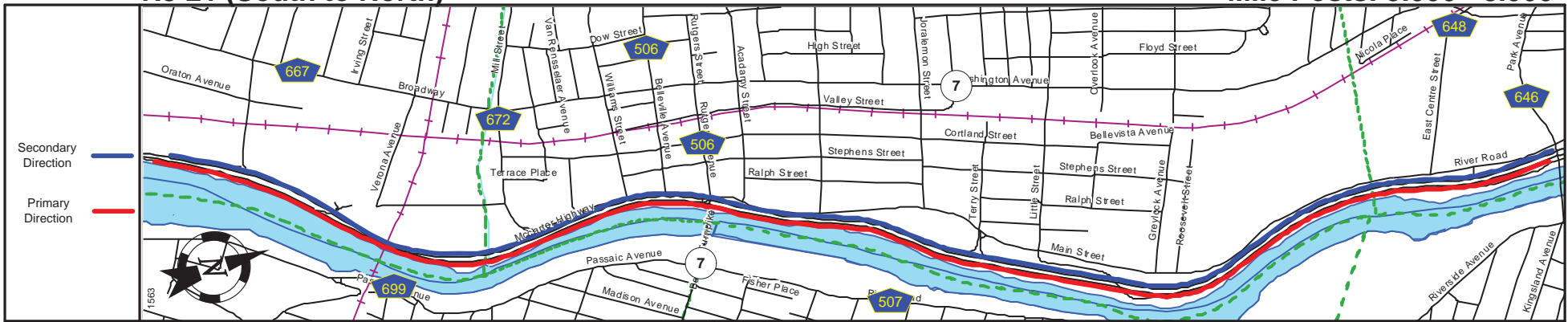
Street Name	McCarter Highway						
Jurisdiction	N.J.D.O.T.						
Functional Class	Urban Principal Arterial					Urban Principal Arterial Freeway/Expressway	
Federal Aid - NHS Sy	NHS					NHS	
Control Section	0714		0715			0716	
Speed Limit	35					40	50
Number of Lanes	2	4	3		6		3
Med. Type	Painted/Unprotected	None	Positive		None		Positive
Med. Width	12	0	VAR		0		VAR
Pavement	24	48			72		33
Shoulder		0		6		0	12
Traffic Volume	38,811 (2012)						65,989 (2012)
Traffic Sta. ID	3-4-306						3-7-427
Structure No.	0714150	0715411		0731161 0715150		0716151 07161500716152	0716154 0716153
Enlarged Views							

SRI = 0000021

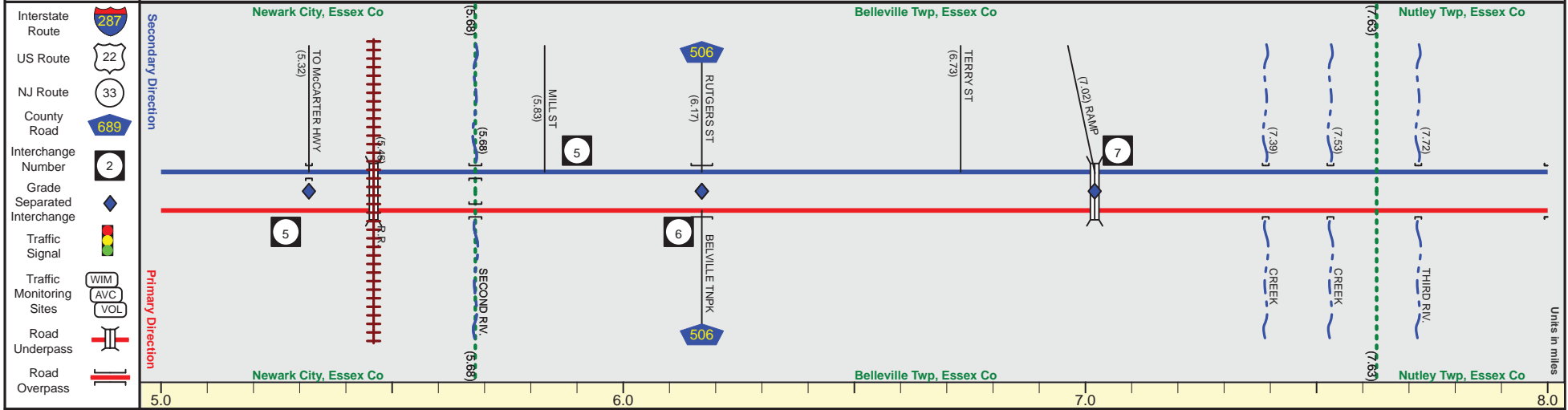
Date last inventoried: June 2015

# NJ 21 (South to North)

# Mile Posts: 5.000 - 8.000



Pavement	36		
Shoulder	0		10
Number of Lanes	3		
Speed Limit	45	50	55
Street Name	Mccarter Highway		



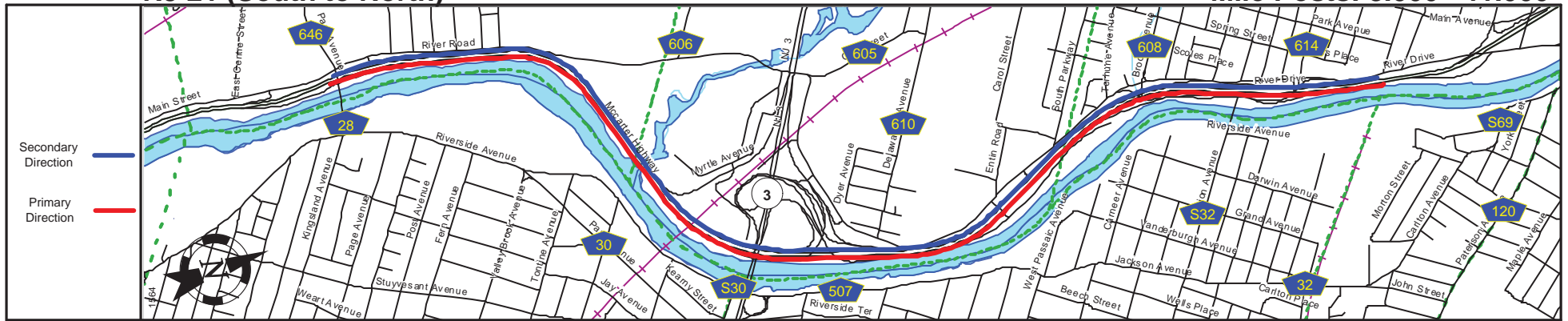
Street Name	Mccarter Highway		
Jurisdiction	N.J.D.O.T.		
Functional Class	Urban Principal Arterial Freeway/Expressway		
Federal Aid - NHS Sy	NHS		
Control Section	0716		0717
Speed Limit	50		55
Number of Lanes	3		
Med. Type	Positive		
Med. Width	VAR		10
Pavement	36		
Shoulder	12	0	12
Traffic Volume	65,989 (2012)		68,037 (2012)
Traffic Sta. ID	3-7-427		090703
Structure No.	0716157	0716159	0717151
Enlarged Views	0716157	0716159	0717151

SRI = 0000021

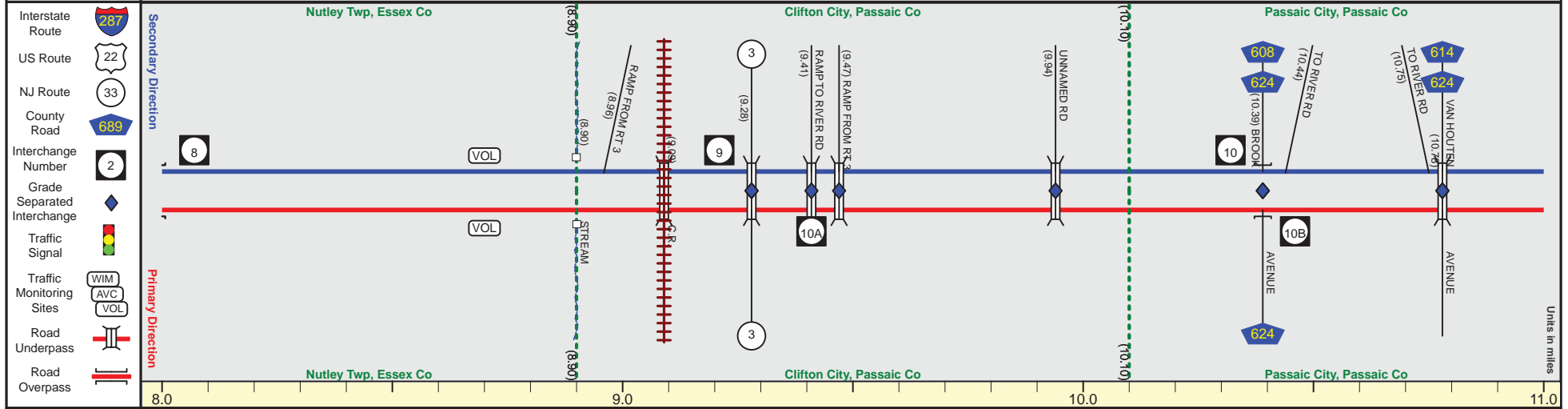
Date last inventoried: June 2015

# NJ 21 (South to North)

Mile Posts: 8.000 - 11.000



Pavement	36	
Shoulder	10	12
Number of Lanes	3	
Speed Limit	55	
Street Name	Mccarter Highway	



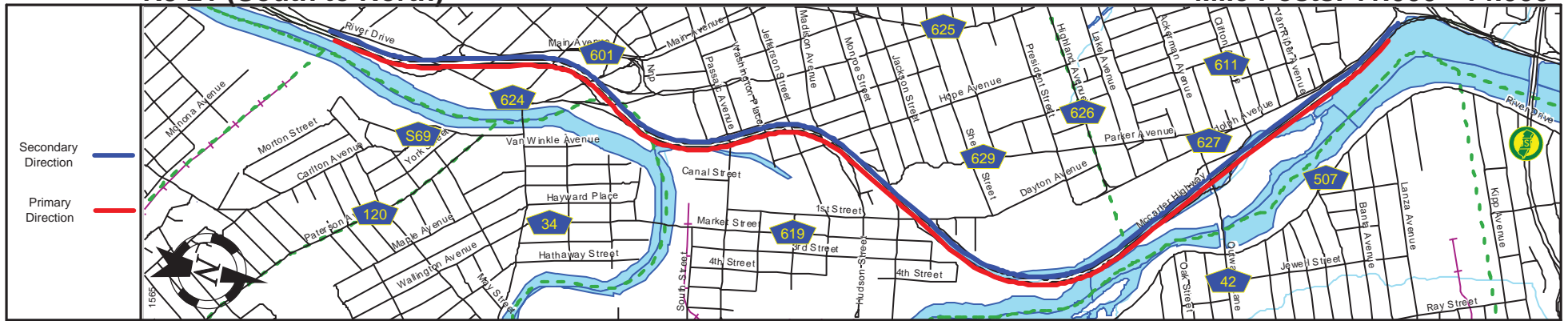
Street Name	Mccarter Highway	
Jurisdiction	N.J.D.O.T.	
Functional Class	Urban Principal Arterial Freeway/Expressway	
Federal Aid - NHS Sy	NHS	
Control Section	0716	1603
Speed Limit	55	
Number of Lanes	3	
Med. Type	Positive	
Med. Width	10	8
Pavement	36	
Shoulder	12	
Traffic Volume		
Traffic Sta. ID		
Structure No.	0717156	1603150, 1603153, 1603154, 1603155, 1603157, 1603159, 1603163, 164, 165, 1603166
Enlarged Views	See Enlarged View #57	

SRI = 0000021

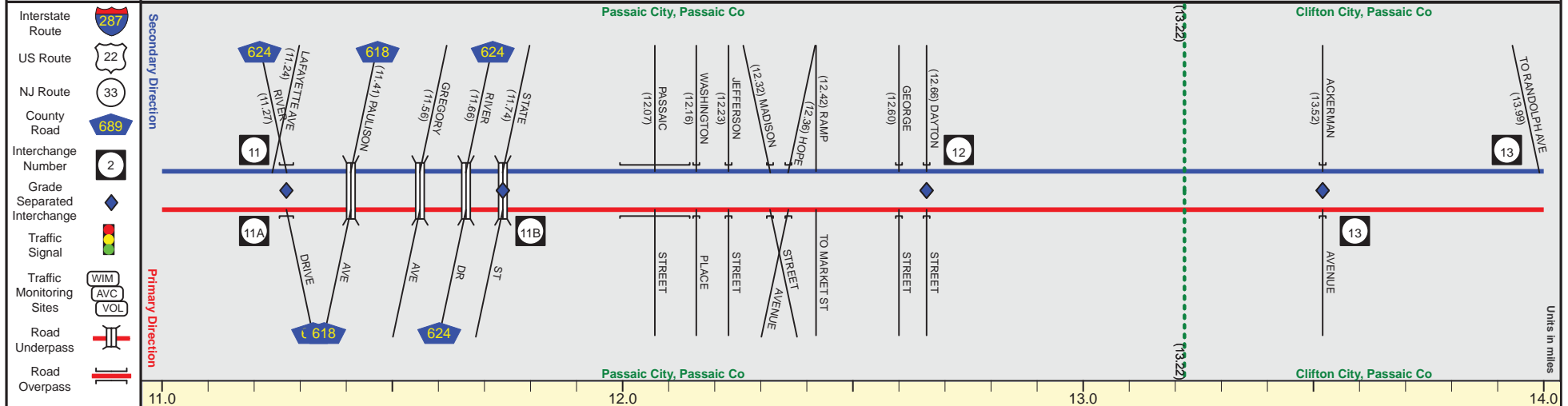
Date last inventoried: June 2015

# NJ 21 (South to North)

Mile Posts: 11.000 - 14.000



Pavement	36				24	
Shoulder			12			
Number of Lanes	3		2		3	
Speed Limit	55	45		55		
Street Name	Mccarter Highway					



Street Name	Mccarter Highway					
Jurisdiction	N.J.D.O.T.					
Functional Class	Urban Principal Arterial Freeway/Expressway					
Federal Aid - NHS Sy	NHS					
Control Section	1603		0200		1603	
Speed Limit	55	45		55		
Number of Lanes	3		2		3	
Med. Type	Positive					
Med. Width	8	VAR	8		10	
Pavement	36		24		36	
Shoulder	12					
Traffic Volume				65,817 (2012)		63,988 (2011)
Traffic Sta. ID				2-5-317		2-5-318
Structure No.	1603167	1603168	1603169	1603170	1603171	1603172
					1603173	1603174
					1603175	1603176
					1603177	
Enlarged Views						

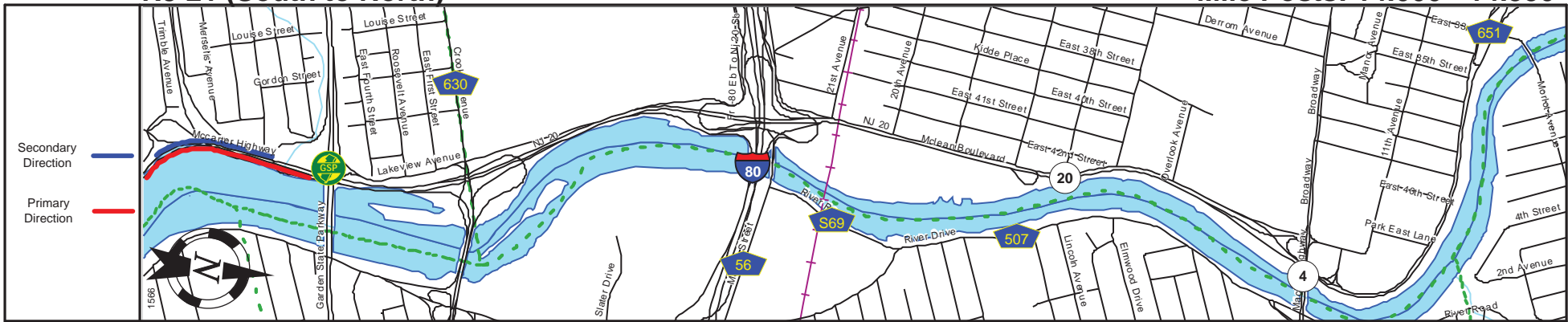
SRI = 0000021

Date last inventoried: June 2015



# NJ 21 (South to North)

Mile Posts: 14.000 - 14.350



Pavement	24
Shoulder	12
Number of Lanes	2
Speed Limit	55
Street Name	Mccarter Highway

- Interstate Route
- US Route
- NJ Route
- County Road
- Interchange Number
- Grade Separated Interchange
- Traffic Signal
- Traffic Monitoring Sites
- Road Underpass
- Road Overpass

**Clifton City, Passaic Co**

**Secondary Direction** (Blue line)

**Primary Direction** (Red line)

Units in miles

Street Name	Mccarter Highway
Jurisdiction	N.J.D.O.T.
Functional Class	Urban Principal Arterial Freeway/Expressway
Federal Aid - NHS Sy	NHS
Control Section	1603
Speed Limit	55
Number of Lanes	2 + 1
Med. Type	Positive
Med. Width	10
Pavement	24 + 12
Shoulder	12
Traffic Volume	
Traffic Sta. ID	
Structure No.	
Enlarged Views	

End NJ 21 MP=14.35

SRI = 0000021

Date last inventoried: June 2015