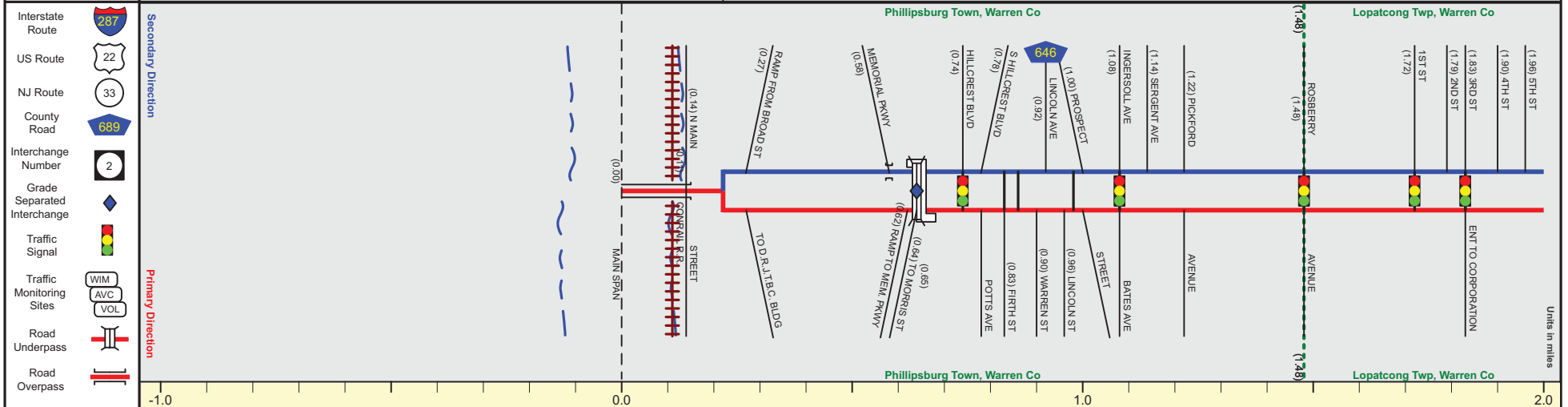


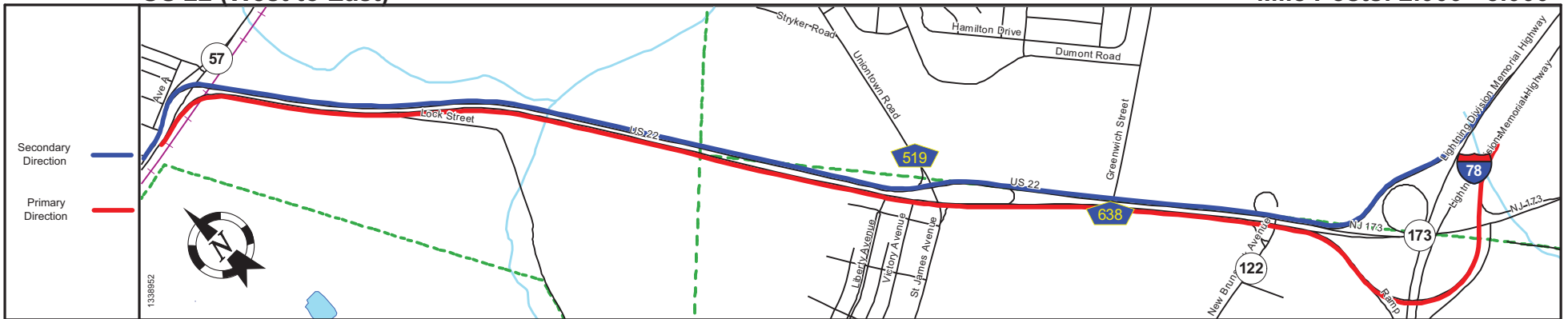
Pavement	24	26	40	36
Shoulder	10			0
Number of Lanes	2			3
Speed Limit		35		40
Street Name	US 22			



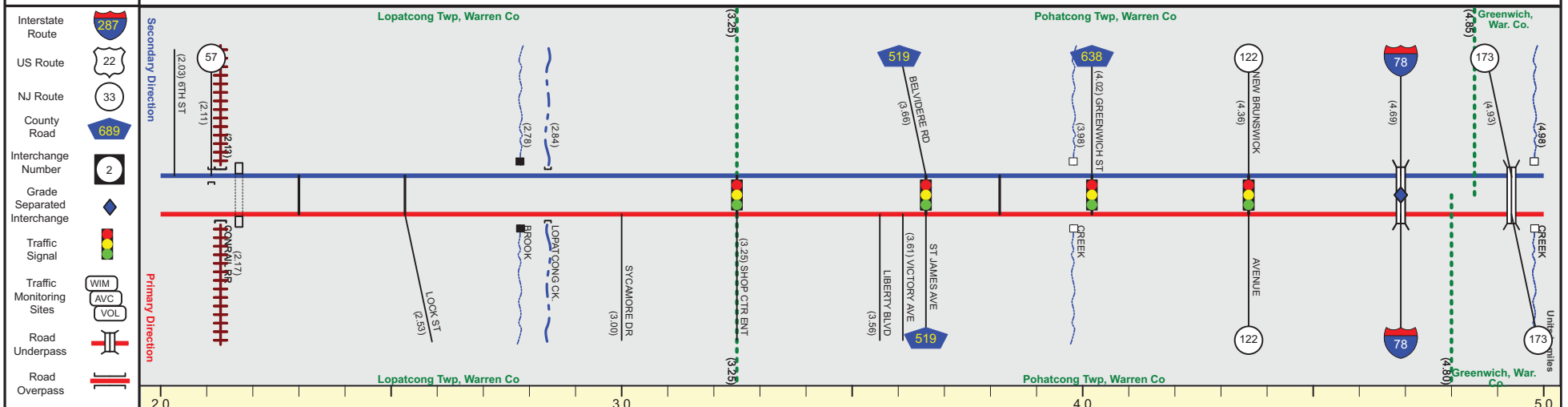
Street Name	US 22			
Jurisdiction	D.R.J.T.B.C.		N.J.D.O.T.	
Functional Class	Urban Principal Arterial Freeway/Expressway		Urban Principal Arterial	
Federal Aid - NHS Sy	NHS			
Control Section	2101			
Speed Limit	25	35		40
Number of Lanes	4	2		3
Med. Type	None	Positive		Curbed
Med. Width	0		VAR	4
Pavement	40	24	40	36
Shoulder	0	13		0
Traffic Volume	29,220 (2016)		39,763 (2016)	38,573 (2017)
Traffic Sta. ID	1-5-209		1-5-018	1-7-010
Structure No.	3300301	2101153	2101150	2101151
Enlarged Views	See Enlarged View #7			

US 22 (West to East)

Mile Posts: 2.000 - 5.000



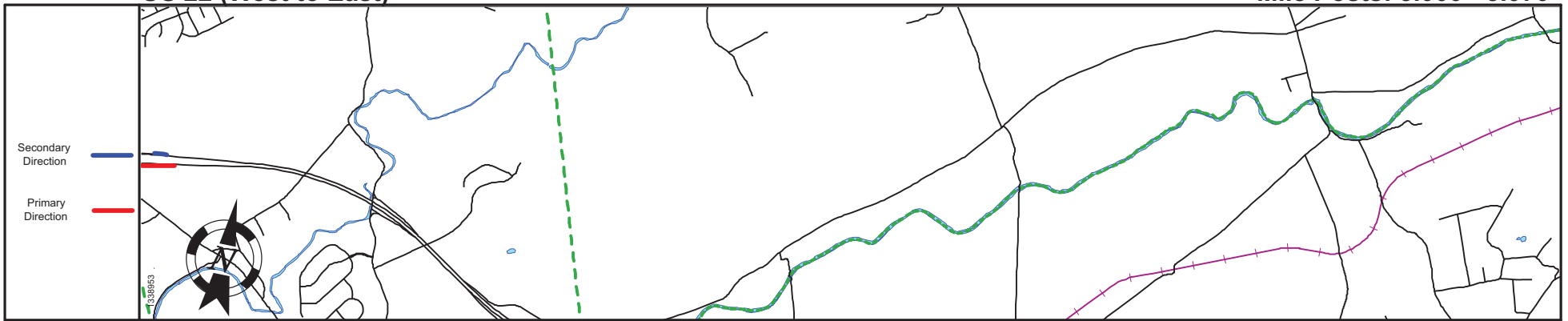
Pavement	36	24	36	24	36	24
Shoulder	0	10	12	10	12	12
Number of Lanes	3	2	3	2	2	2
Speed Limit	40		50			
Street Name	US 22					



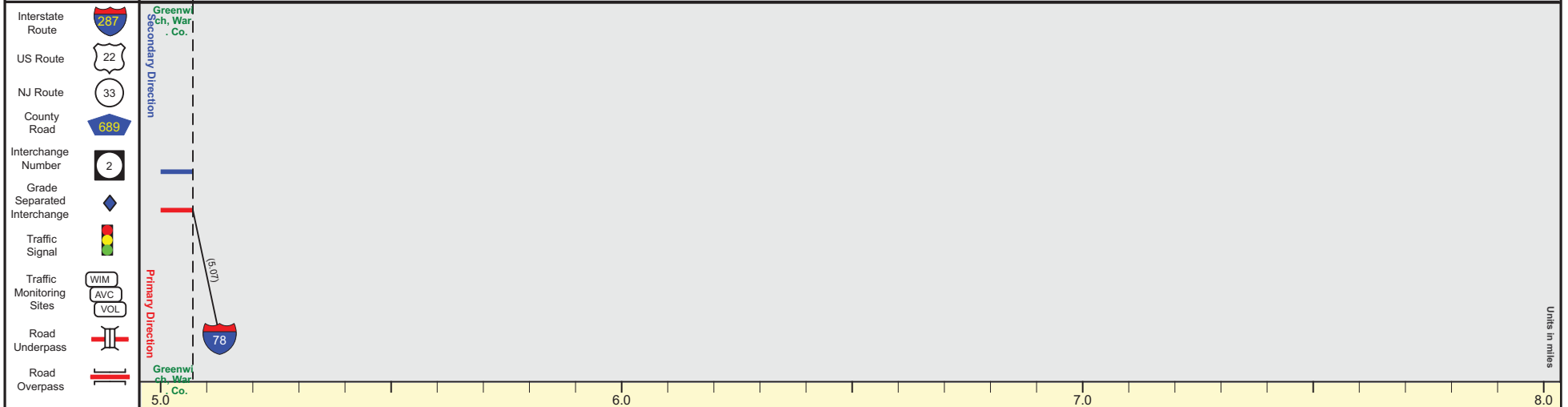
Street Name	US 22					
Jurisdiction	N.J.D.O.T.					
Functional Class	Urban Principal Arterial					
Federal Aid - NHS Sy	NHS					
Control Section	2101		2102			2113
Speed Limit	40		50			
Number of Lanes	3		2			
Med. Type		Positive		Curbed	Unprotected	Curbed
Med. Width	4		20			VAR
Pavement			36			24
Shoulder	0	10		12	10	12
Traffic Volume	29,135,(2018)		30,366,(2016)		32,816,(2016)	
Traffic Sta. ID	1-4,206		1-5,020		1-5,021	
Structure No.	2101155 2101156 2101152 2101154		2102154 2102153		1-5,021	1-4,210 2112157 2112156 2112159 2112158
Enlarged Views						

SRI = 0000022__

Date last inventoried: March 2017



Pavement	24
Shoulder	12
Number of Lanes	2
Speed Limit	50
Street Name	US 22

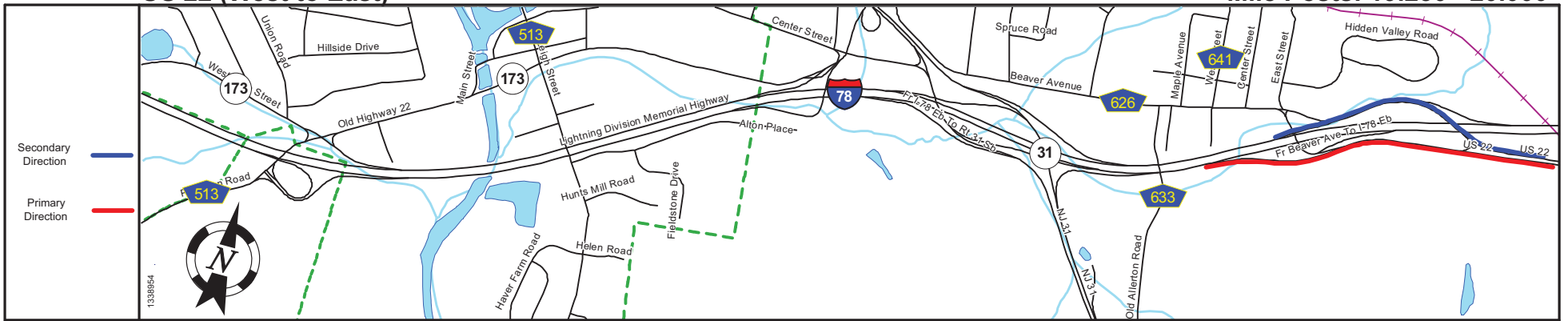


Street Name	US 22
Jurisdiction	N.J.D.O.T.
Functional Class	Urban Principal Arterial
Federal Aid - NHS Sy	NHS
Control Section	2113
Speed Limit	50
Number of Lanes	2
Med. Type	Curbed
Med. Width	VAR
Pavement	24
Shoulder	12
Traffic Volume	
Traffic Sta. ID	
Structure No.	
Enlarged Views	

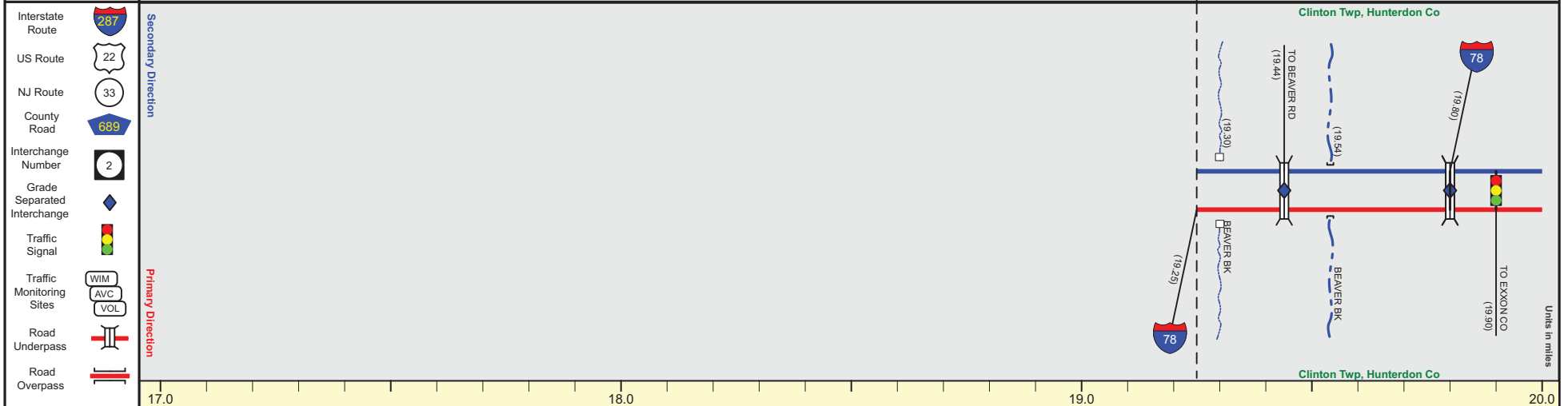
MP 5.07 = Begin Going With I-78 MP 4.16
 MP 5.07-19.25 See I-78 MP 4.16-18.46

US 22 (West to East)

Mile Posts: 19.250 - 20.000



Pavement	24
Shoulder	10
Number of Lanes	1 + 2
Speed Limit	55
Street Name	US 22



Street Name	US 22
Jurisdiction	N.J.D.O.T.
Functional Class	Urban Principal Arterial
Federal Aid - NHS Sy	NHS
Control Section	1005
Speed Limit	55
Number of Lanes	2
Med. Type	Curbed
Med. Width	VAR
Pavement	22 + 24
Shoulder	0 + 10 + 6 + 10
Traffic Volume	
Traffic Sta. ID	
Structure No.	1017163 1018150 1018153 1018154
Enlarged Views	

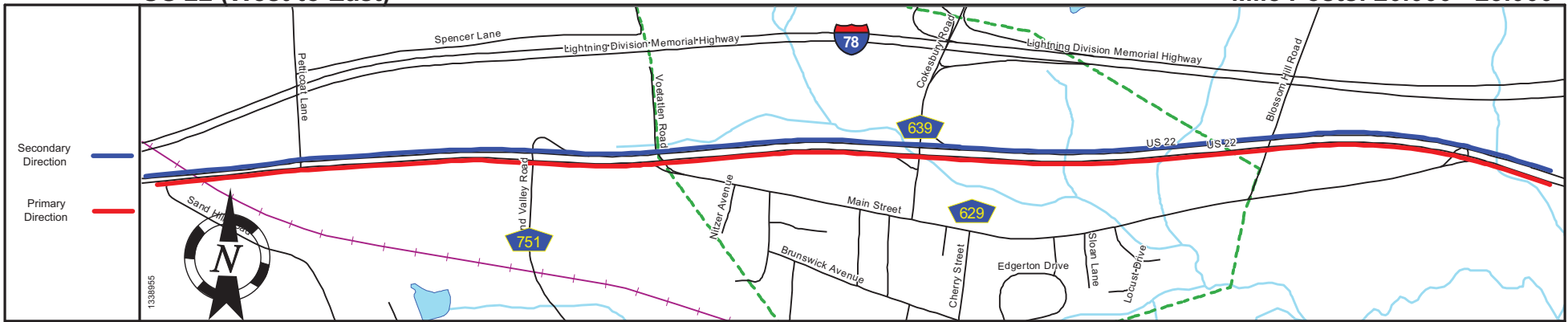
SRI = 0000022__

Date last inventoried: March 2017

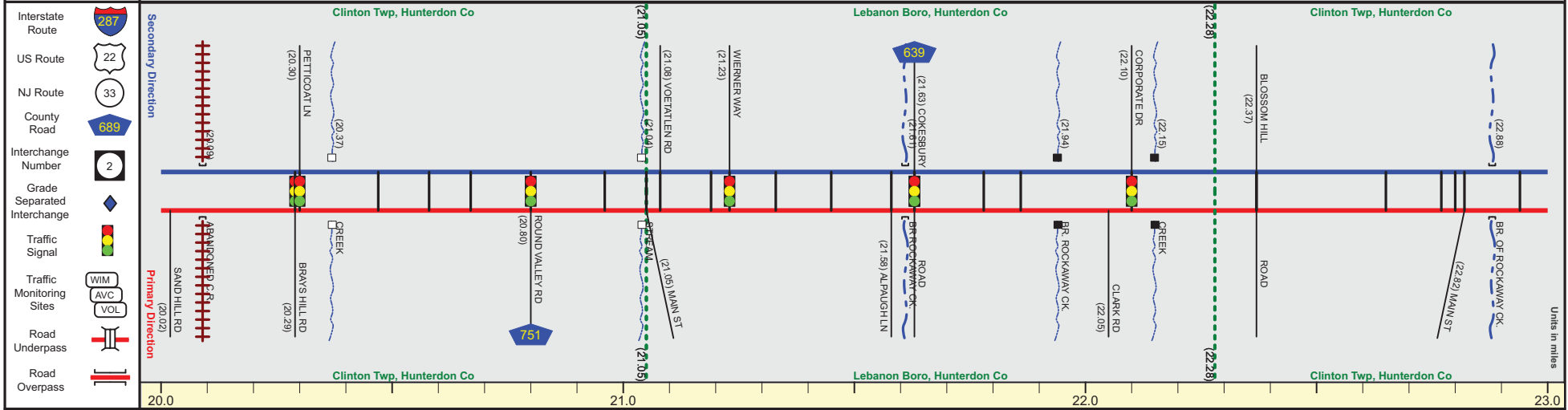
MP 19.25 = E/Id Chinc With I-78 MP 18.46

US 22 (West to East)

Mile Posts: 20.000 - 23.000



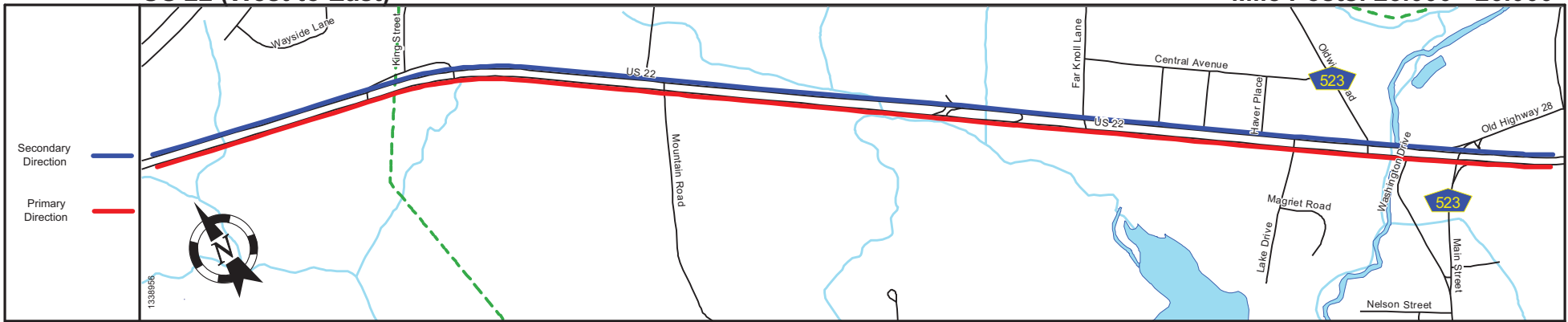
Pavement	24
Shoulder	10
Number of Lanes	2
Speed Limit	55
Street Name	US 22



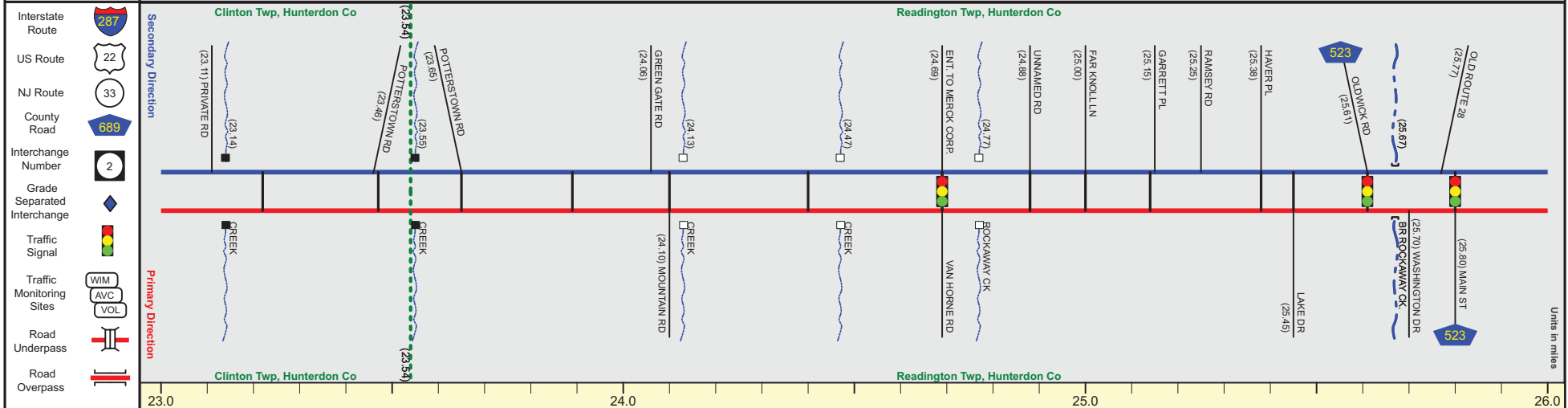
Street Name	US 22					
Jurisdiction	N.J.D.O.T.					
Functional Class	Urban Principal Arterial					
Federal Aid - NHS Sy	NHS					
Control Section	1005					
Speed Limit	55					
Number of Lanes	2					
Med. Type	Curbed	+				Unprotected
Med. Width	VAR	+				54
Pavement	24					
Shoulder	10					
Traffic Volume	19,631 (2018)		22,636 (2016)			
Traffic Sta. ID	121003		1-7-613			
Structure No.	1005151	1005152	1005155	1005153	1005154	1005156
Enlarged Views						

SRI = 0000022__

Date last inventoried: March 2017



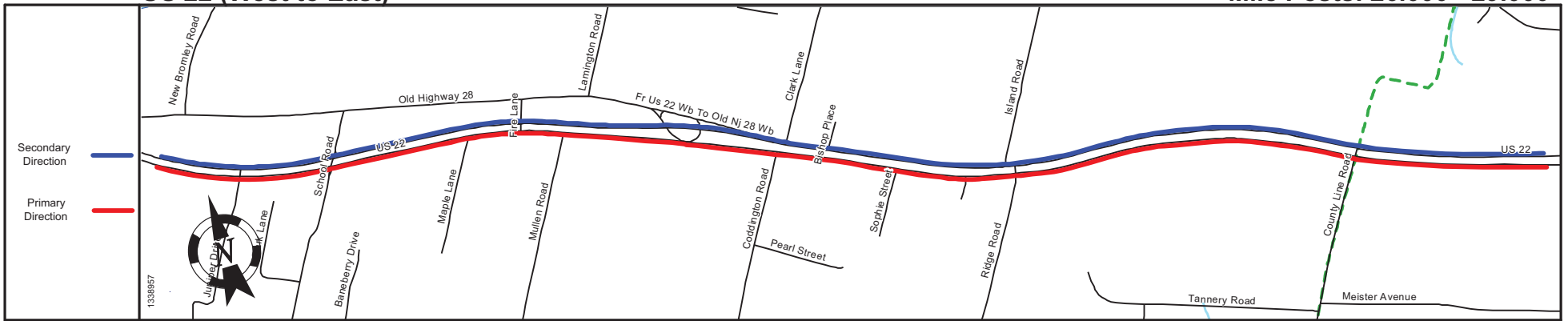
Pavement	24
Shoulder	10
Number of Lanes	2
Speed Limit	55
Street Name	US 22



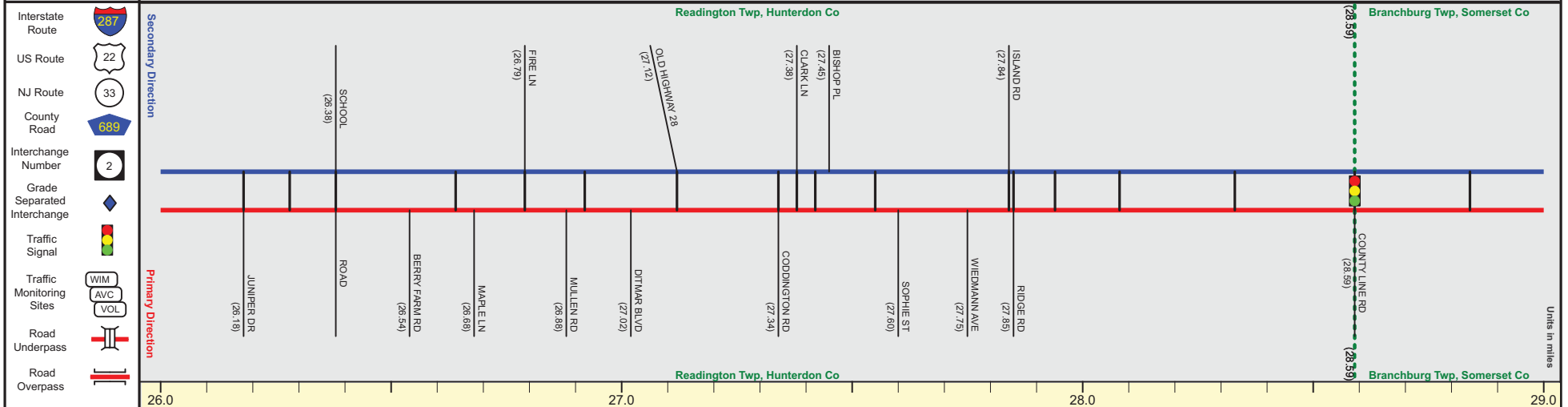
Street Name	US 22											
Jurisdiction	N.J.D.O.T.											
Functional Class	Urban Principal Arterial											
Federal Aid - NHS Sy	NHS											
Control Section	1005											
Speed Limit	55											
Number of Lanes	2											
Med. Type	Unprotected								+	Curbed	+	Unprotected
Med. Width	54											
Pavement	24											
Shoulder	10											
Traffic Volume												
Traffic Sta. ID												
Structure No.	1005157	1005158	1005160	1005159	1005161				1005162	1005163		
Enlarged Views												

US 22 (West to East)

Mile Posts: 26.000 - 29.000



Pavement	24
Shoulder	10
Number of Lanes	2
Speed Limit	55
Street Name	US 22



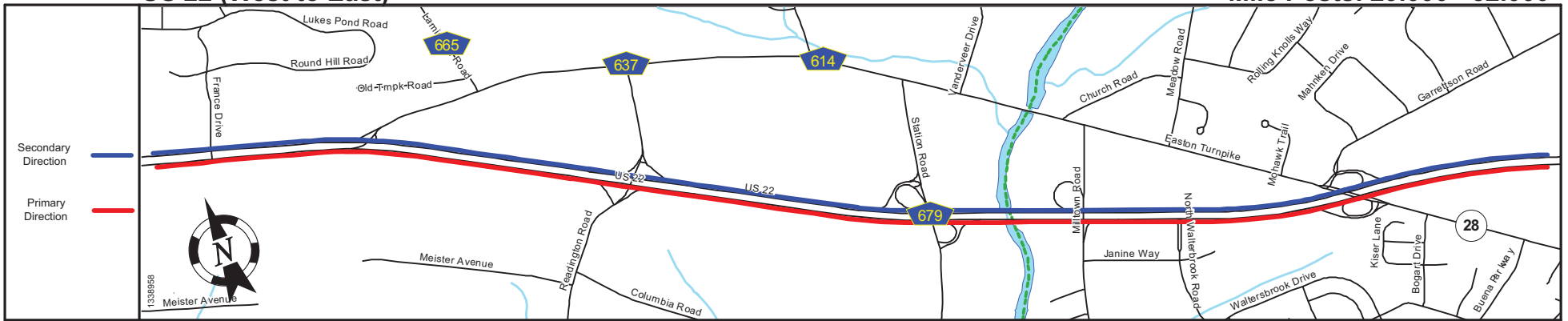
Street Name	US 22				
Jurisdiction	N.J.D.O.T.				
Functional Class	Urban Principal Arterial				
Federal Aid - NHS Sy	NHS				
Control Section	1005			1801	
Speed Limit	55				
Number of Lanes	2				
Med. Type	Unprotected				
Med. Width	54		VAR		54
Pavement	24				
Shoulder	10				
Traffic Volume	27,451 (2015)	26,283 (2018)	25,041 (2018)	27,925 (2017)	31,239 (2017)
Traffic Sta. ID	22	121004	121005	1-5-208	4-7-822
Structure No.					
Enlarged Views					

SRI = 0000022_

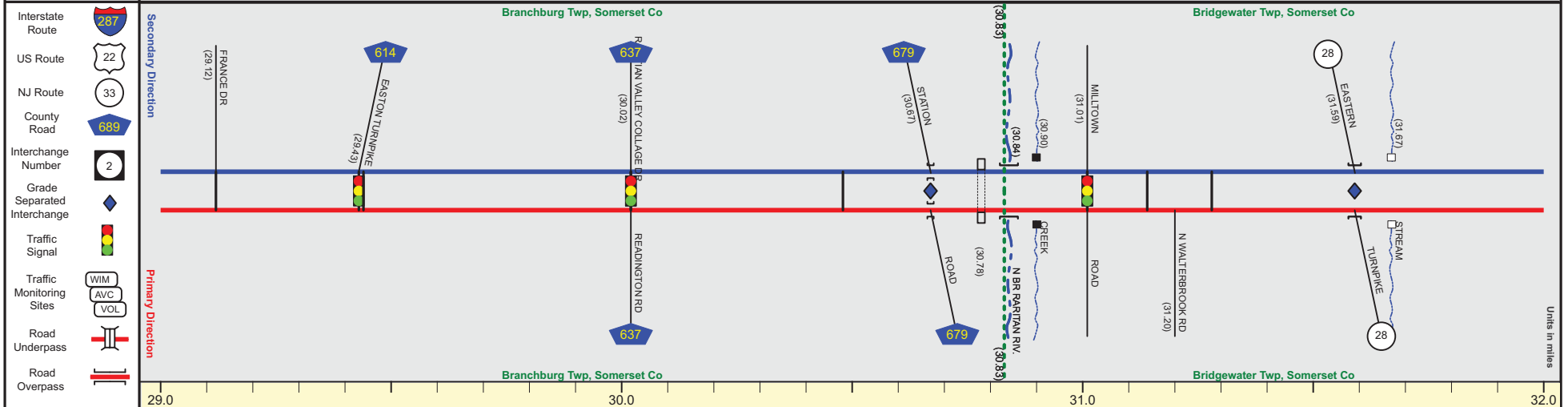
Date last inventoried: March 2017

US 22 (West to East)

Mile Posts: 29.000 - 32.000



Pavement	24
Shoulder	10
Number of Lanes	2
Speed Limit	55
Street Name	US 22



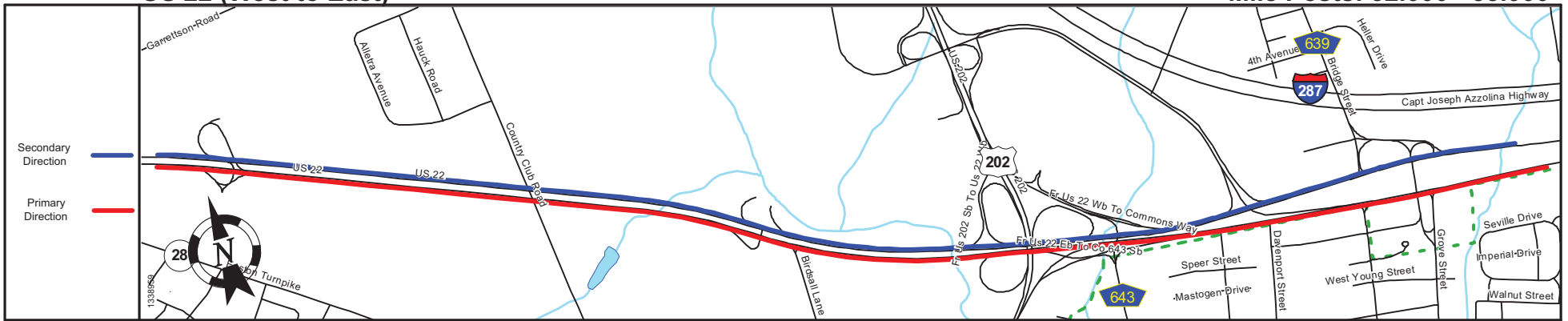
Street Name	US 22
Jurisdiction	N.J.D.O.T.
Functional Class	Urban Principal Arterial
Federal Aid - NHS Sy	NHS
Control Section	1801
Speed Limit	55
Number of Lanes	2
Med. Type	Unprotected
Med. Width	54
Pavement	24
Shoulder	10
Traffic Volume	32,533 (2017)
Traffic Sta. ID	4-5-202
Structure No.	1801151 1801154 1801152 1801152 1801152 1801155 1801156 1801157
Enlarged Views	

SRI = 0000022__

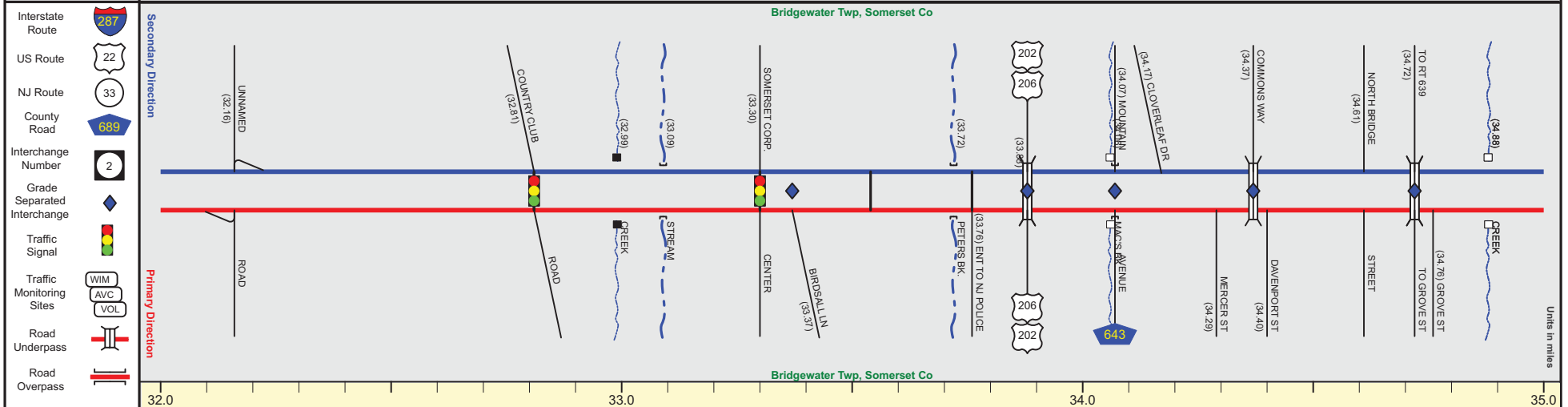
Date last inventoried: March 2017

US 22 (West to East)

Mile Posts: 32.000 - 35.000



Pavement	24	36
Shoulder	10	12
Number of Lanes	2	3
Speed Limit	55	
Street Name	US 22	



Street Name	US 22	
Jurisdiction	N.J.D.O.T.	
Functional Class	Urban Principal Arterial	
Federal Aid - NHS Sy	NHS	
Control Section	1801	1802
Speed Limit	55	
Number of Lanes	2	3
Med. Type	Unprotected	Positive
Med. Width	54	8
Pavement	24	36
Shoulder	10	12
Traffic Volume	33,263 (2017)	41,040 (2015)
Traffic Sta. ID	00022B	121896
Structure No.	1801159 1801160	1801161 1808171 1808151 1801162 1808152 1802160 1802151 1802150 1802152 1802153
Enlarged Views	See Enlarged View #58	

SRI = 0000022_

Date last inventoried: March 2017

US 22 (West to East)

Mile Posts: 35.000 - 37.000

Local	Shoulder	12		10			
	Pavement			36			
	Number of Lanes			3			
	Shoulder						
Express	Median Type						
	Median Width						
	Shoulder						
	Pavement						
Local	Number of Lanes	3		2			
	Pavement	36		24			
	Shoulder	12		12			
	Shoulder						
Structure No.			1813152		1813150		
Street Name	US 22						
Median Width							
Median Type							
Secondary Direction							
Secondary Express Dir.							
Primary Express Dir.							
Primary Direction							
Interstate Route							
US Route							
NJ Route							
County Road							
Interchange Number							
Grade Separated Interchange							
Traffic Signal							
Traffic Monitoring Sites							
Road Underpass							
Road Overpass							
MILES	35.0		36.0		37.0		
Street Name	US 22						
Jurisdiction	N.J.D.O.T.						
Functional Class	Urban Principal Arterial						
Federal Aid - NHS Sy	NHS						
Control Section	1802				1803		
Speed Limit	55						
Express	Shoulder						
	Number of Lanes					2	
	Pavement					24	
	Shoulder					12	
Median Type	Unprotected		Positive				
Median Width	VAR						
Local	Shoulder						
	Number of Lanes	3				2	
	Pavement	36					
	Shoulder	12					
Structure No.	1802154 1802155		1802156 1802157		1813153 1813151		
Traffic Volume	101,066 (2018)				68,007 (2017)		
Traffic Sta. ID	4-4-212				4-7-837		
Enlarged Views							

SRI = 0000022__

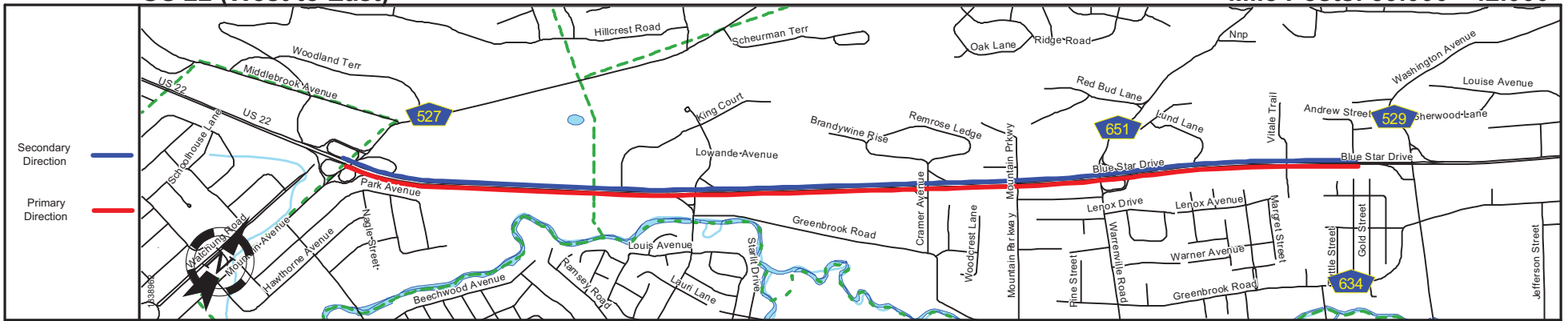
Date last inventoried: March 2017

Local	Shoulder	10		0
	Pavement	36	24	36
	Number of Lanes	3	2	3
Express	Shoulder			
	Pavement			
	Number of Lanes			
Local	Shoulder	12		0
	Pavement	36	24	36
	Number of Lanes	2	3	2
Express	Shoulder	12		0
	Pavement	24	24	36
	Number of Lanes	2	3	2
Median Type	Positive	Curbed	Positive	
Median Width	VAR		6	
Structure No.	1803150 1803151			
Traffic Volume	56,843 (2016)		59,928 (2017)	53,660 (2016)
Traffic Sta. ID	10s000		4-7-898	10s001
Enlarged Views				

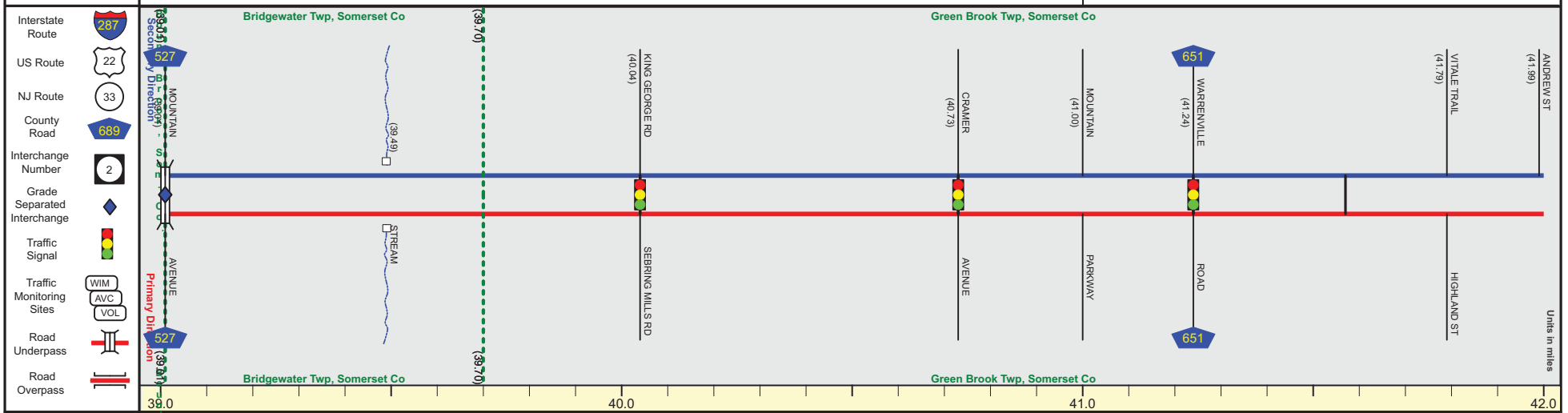
Shoulder	10		0
Pavement	36	24	36
Number of Lanes	3	2	3
Shoulder			
Median Type			
Median Width			
Shoulder			
Pavement			
Number of Lanes			
Shoulder			
Structure No.			
Street Name	US 22		
Median Width			
Median Type			
Secondary Direction			
Secondary Express Dir.			
Primary Express Dir.			
Primary Direction			
Interstate Route			
US Route			
NJ Route			
County Road			
Interchange Number			
Grade Separated Interchange			
Traffic Signal			
Traffic Monitoring Sites			
Road Underpass			
Road Overpass			
MILES	37.0	38.0	39.0
Street Name	US 22		
Jurisdiction	N.J.D.O.T.		
Functional Class	Urban Principal Arterial		
Federal Aid - NHS Sy	NHS		
Control Section	1803		
Speed Limit	55		
Shoulder			
Number of Lanes	2	3	2
Pavement	24	24	36
Shoulder	12	10	0
Median Type	Positive	Curbed	Positive
Median Width	VAR		6
Shoulder			
Number of Lanes	2	3	2
Pavement	36	24	36
Shoulder	12	10	0
Structure No.	1803150 1803151		
Traffic Volume	56,843 (2016)		59,928 (2017) 53,660 (2016)
Traffic Sta. ID	10s000		4-7-898 10s001
Enlarged Views			

US 22 (West to East)

Mile Posts: 39.000 - 42.000



Pavement	36	+	24
Shoulder	0	+	8
Number of Lanes	3	+	2
Speed Limit	55		
Street Name	US 22		Blue Star Drive



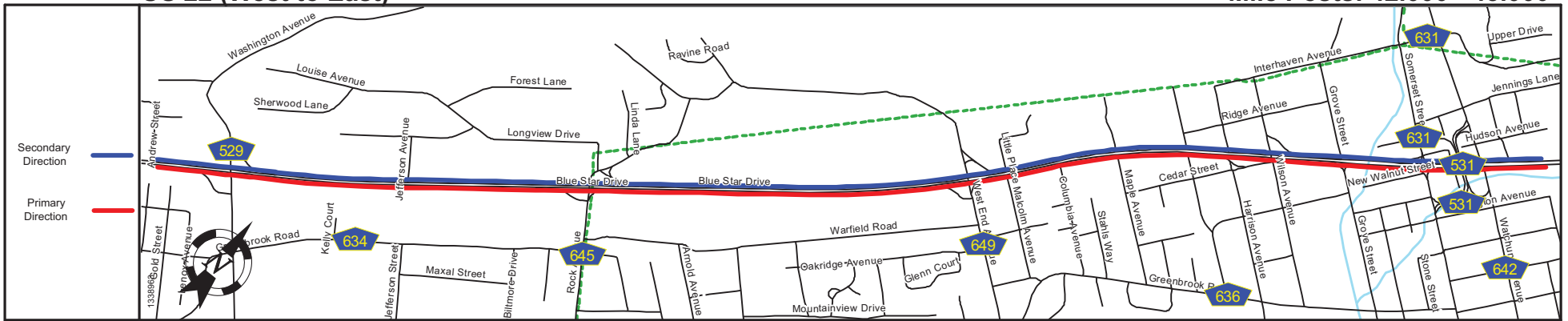
Street Name	US 22		Blue Star Drive
Jurisdiction	N.J.D.O.T.		
Functional Class	Urban Principal Arterial		
Federal Aid - NHS Sy	NHS		
Control Section	1803		
Speed Limit	55		
Number of Lanes	3	+	2
Med. Type	Positive		
Med. Width	6		
Pavement	36	+	24
Shoulder	0	+	12
Traffic Volume	48,314 (2018)	45,094 (2016)	44,937 (2017) 52,064 (2018)
Traffic Sta. ID	4-7-897	10s002	4-5-073 4-7-893
Structure No.	1803152		
Enlarged Views			

SRI = 0000022__

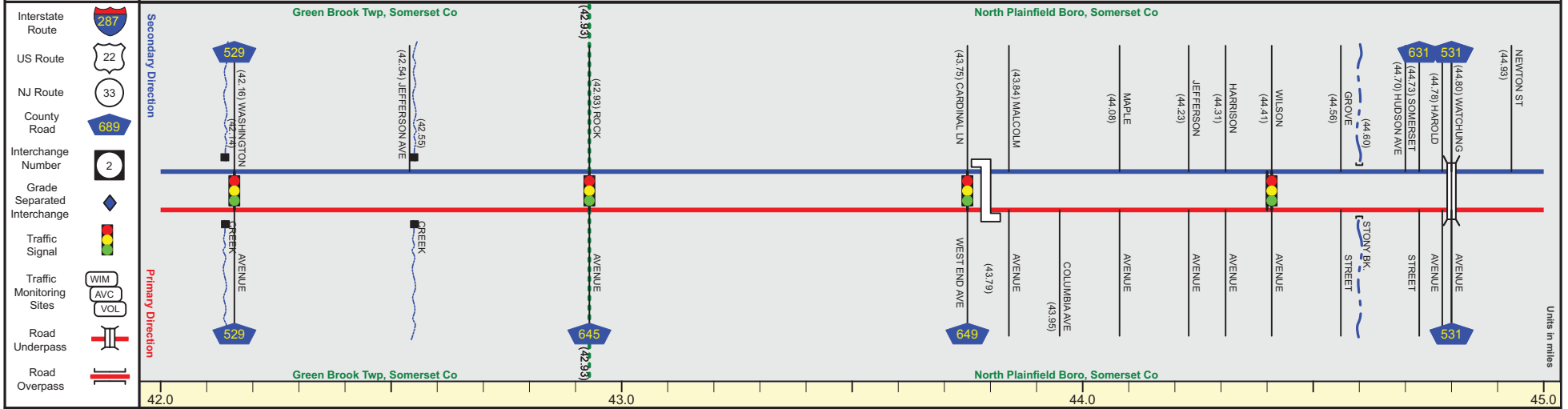
Date last inventoried: March 2017

US 22 (West to East)

Mile Posts: 42.000 - 45.000



Pavement						
Shoulder	8	+	10			3
Number of Lanes			2			
Speed Limit	55	+			50	
Street Name	Blue Star Drive					



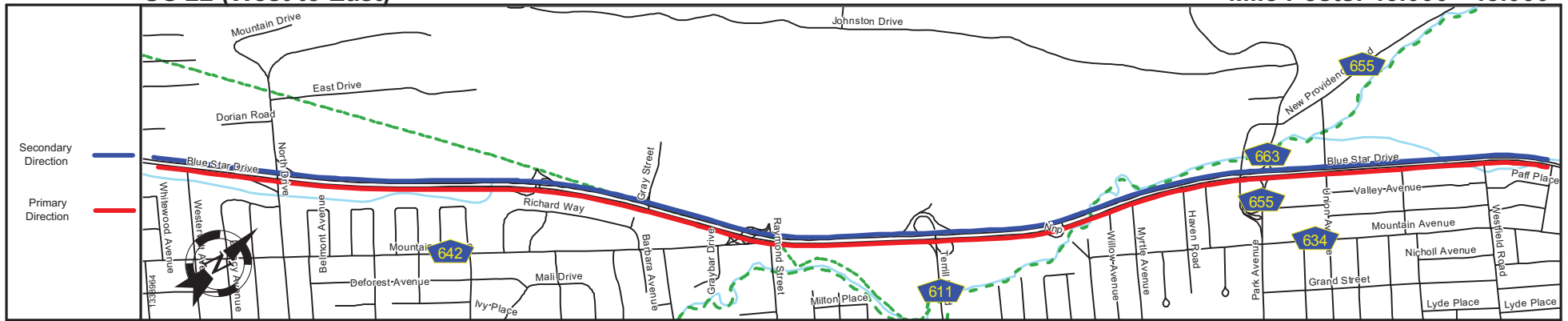
Street Name	Blue Star Drive					
Jurisdiction	N.J.D.O.T.					
Functional Class	Urban Principal Arterial					
Federal Aid - NHS Sy	NHS					
Control Section	1803					
Speed Limit	55	+			50	
Number of Lanes			2			
Med. Type	Positive					
Med. Width	6		+		4	
Pavement			24			
Shoulder	12	+	10			3
Traffic Volume	47,642 (2017)		50,372 (2016)		52,157 (2016)	
Traffic Sta. ID	4-7-894		4-5-074		4-7-895	
Structure No.	1803154	1803155			1803160	1803156, 1803158, 1803158
Enlarged Views						

SRI = 0000022__

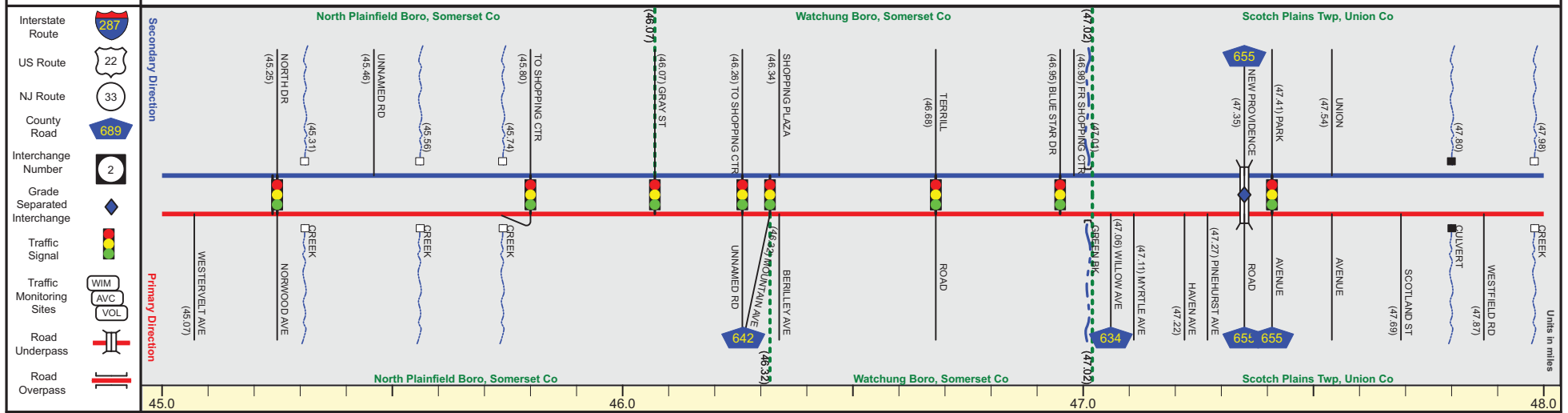
Date last inventoried: March 2017

US 22 (West to East)

Mile Posts: 45.000 - 48.000



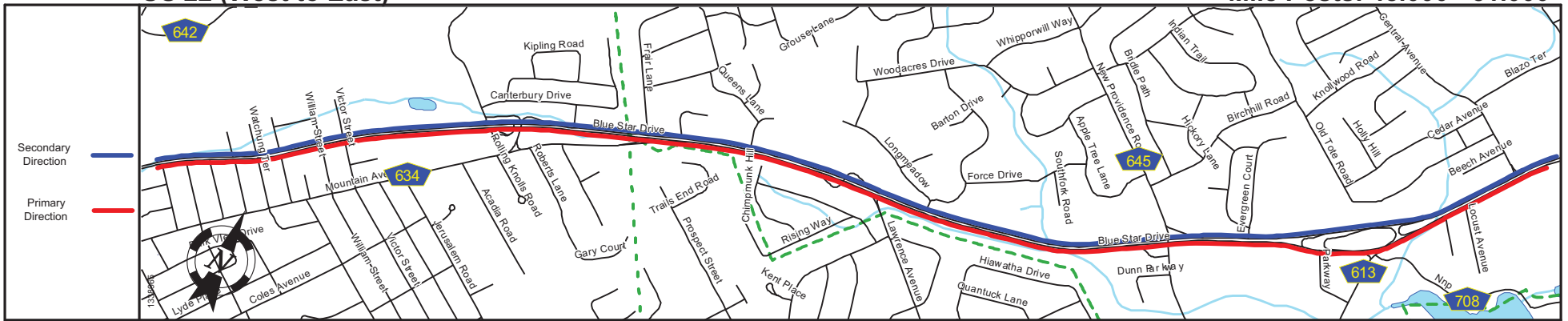
Pavement	36	24
Shoulder	3	10
Number of Lanes	3	2
Speed Limit	50	
Street Name	Blue Star Drive	



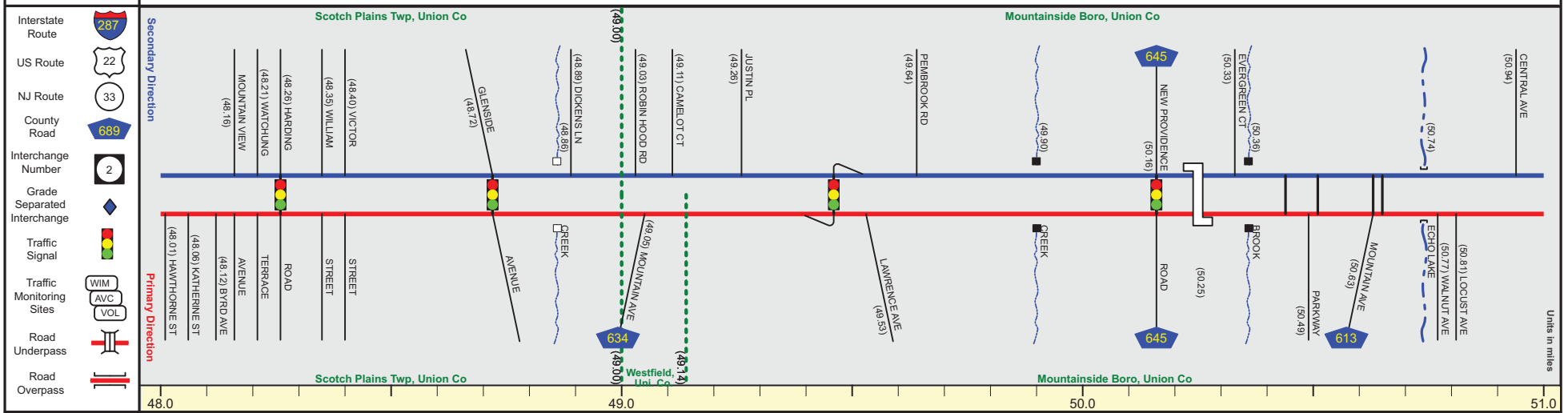
Street Name	Blue Star Drive	
Jurisdiction	N.J.D.O.T.	
Functional Class	Urban Principal Arterial	
Federal Aid - NHS Sy	NHS	
Control Section	1803	2003
Speed Limit	50	
Number of Lanes	3	2
Med. Type	Positive	
Med. Width	4	5
Pavement	36	24
Shoulder	3	12
Traffic Volume	62,972,(2017)	52,528,(2017)
Traffic Sta. ID	4-7-866	4-7-859
Structure No.		1803159
Enlarged Views		2003150
		2003169
		2003152

SRI = 0000022__

Date last inventoried: March 2017



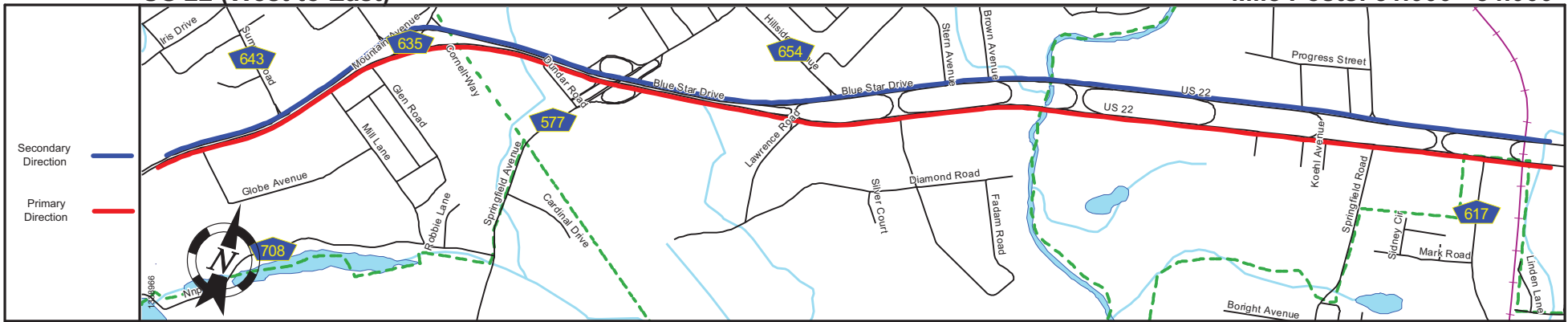
Pavement	24	
Shoulder	10	8 + 6
Number of Lanes	2	
Speed Limit	50	45
Street Name	Blue Star Drive	



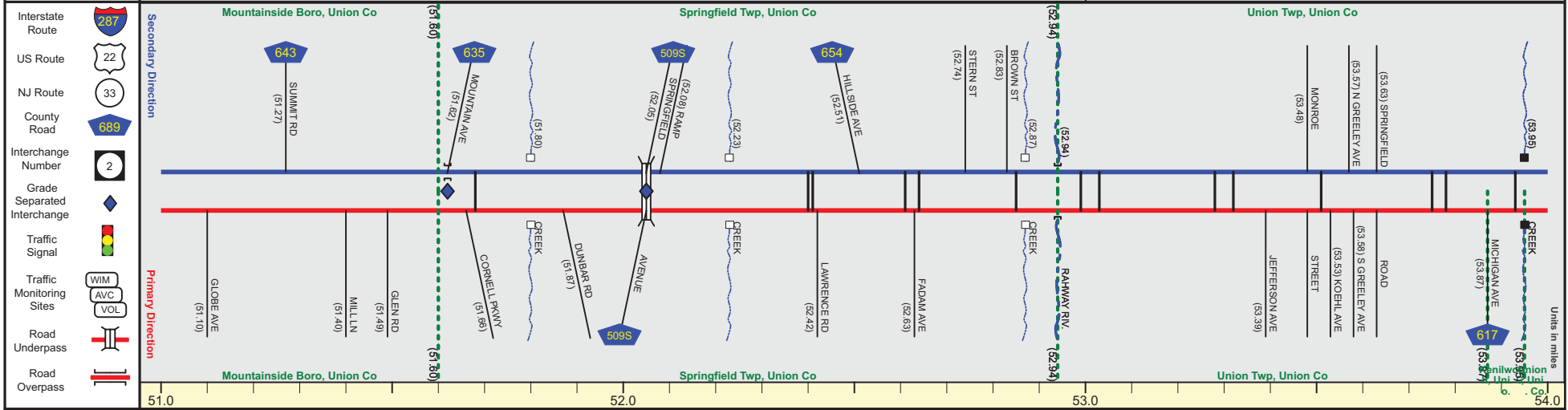
Street Name	Blue Star Drive	
Jurisdiction	N.J.D.O.T.	
Functional Class	Urban Principal Arterial	
Federal Aid - NHS Sy	NHS	
Control Section	2003	
Speed Limit	50	45
Number of Lanes	2	
Med. Type	Positive	Curbed + Positive
Med. Width	5	VAR + 5
Pavement	24	
Shoulder	12	8 + 6
Traffic Volume	44,730 (2017) 43,596 (2015) 44,351 (2017)	61,477 (2015)
Traffic Sta. ID	3-5-058 4-9-235 3-9-655	3-9-660
Structure No.	2003154 2003155 2003156 2003157	
Enlarged Views		

US 22 (West to East)

Mile Posts: 51.000 - 54.000



Pavement	24				
Shoulder	6	8	10	12	10
Number of Lanes	2				
Speed Limit	45				
Street Name	Blue Star Drive			US 22	



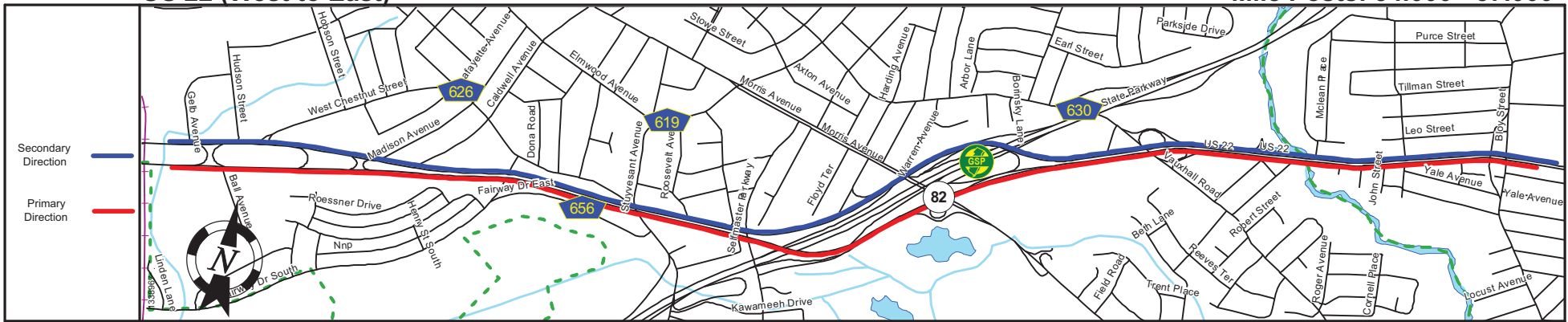
Street Name	Blue Star Drive			US 22	
Jurisdiction	N.J.D.O.T.				
Functional Class	Urban Principal Arterial				
Federal Aid - NHS Sy	NHS				
Control Section	2003				
Speed Limit	45				
Number of Lanes	2			3	
Med. Type	Positive			Curbed	
Med. Width	5	VAR	5	VAR	
Pavement	24			36	
Shoulder	6	8	10	12	10
Traffic Volume	60,752,(2016)			77,860,(2015)	
Traffic Sta. ID	3-5-008			3-9-558	
Structure No.	2003158	2003159	2003160	2003162 2003170 2003161	2003163 2003164
Enlarged Views					

SRI = 0000022__

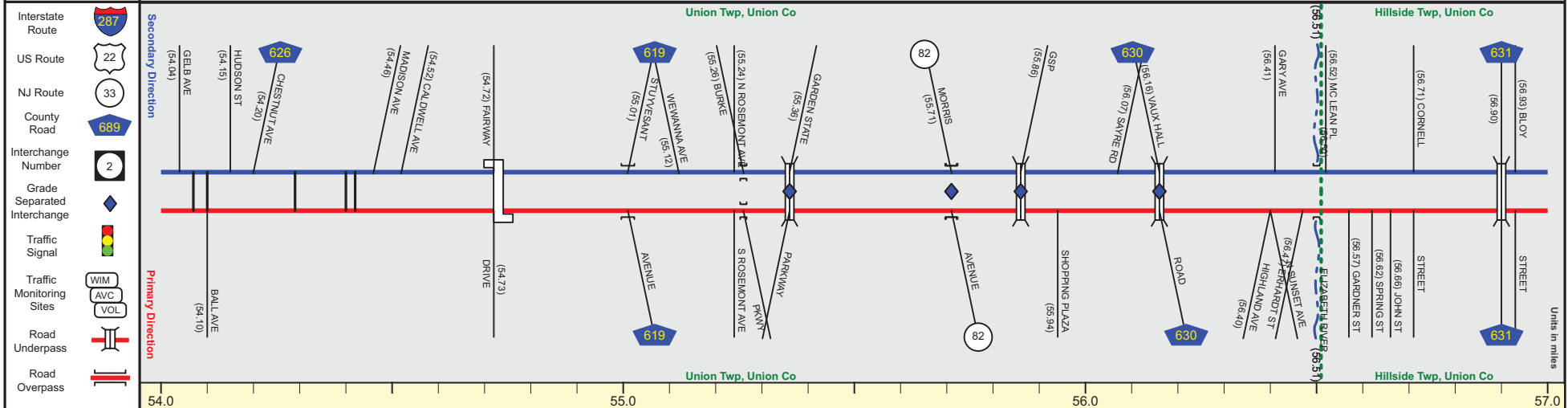
Date last inventoried: March 2017

US 22 (West to East)

Mile Posts: 54.000 - 57.000



Pavement	24	30	24
Shoulder	10	0	12
Number of Lanes	2		
Speed Limit	45		
Street Name	US 22		



Street Name	US 22			
Jurisdiction	N.J.D.O.T.			
Functional Class	Urban Principal Arterial			
Federal Aid - NHS Sy	NHS			
Control Section	2003		2004	
Speed Limit	45			
Number of Lanes	3		2	
Med. Type	Curbed	Positive	Curbed	Positive
Med. Width	VAR	5	VAR	5
Pavement	36	24	26	24
Shoulder	10		4	12
Traffic Volume	59,768 (2017)		67,712 (2015)	
Traffic Sta. ID	11sp20		3-9-513	
Structure No.	2003168	2003166	2004160 2004159	2004150 2004151
Enlarged Views	2003165	2003166	2004160 2004159	2004150 2004151

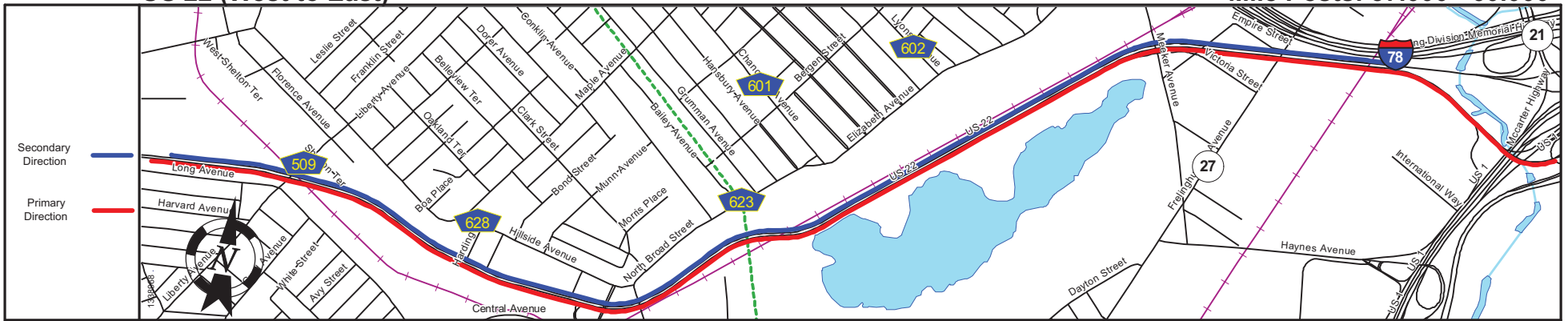
SRI = 0000022__

Date last inventoried: March 2017

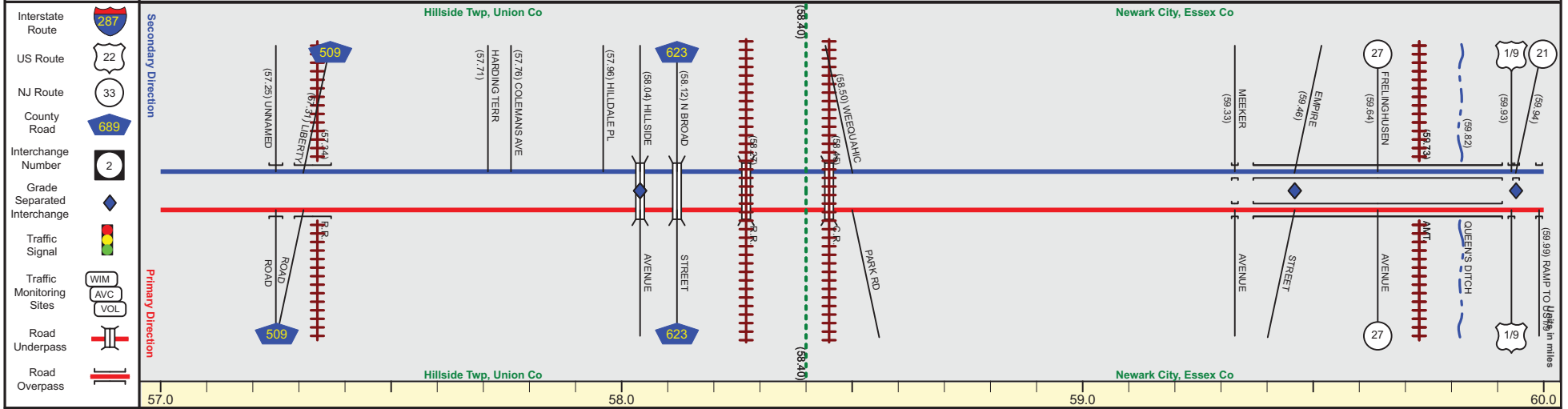
See Enlarged View #8

US 22 (West to East)

Mile Posts: 57.000 - 60.000



Pavement	24	30	26	24	36
Shoulder	12	4	0	4	12
Number of Lanes	2				
Speed Limit	45				
Street Name	US 22				



Street Name	US 22				
Jurisdiction	N.J.D.O.T.				
Functional Class	Urban Principal Arterial				
Federal Aid - NHS Sy	NHS				
Control Section	2004		0718		
Speed Limit	45				
Number of Lanes	2				3
Med. Type	Positive				
Med. Width	5				
Pavement	24	30	26	24	36
Shoulder	12		0	4	12
Traffic Volume	70,674 (2017)				
Traffic Sta. ID	11s021				
Structure No.	2004164 2004163 2004164	2004157 2004155	2004157 2004155	0718151 0718152	0718157 0718152
Enlarged Views					0718157 0718152 0718157 0718152 0718159 0718161 0718157

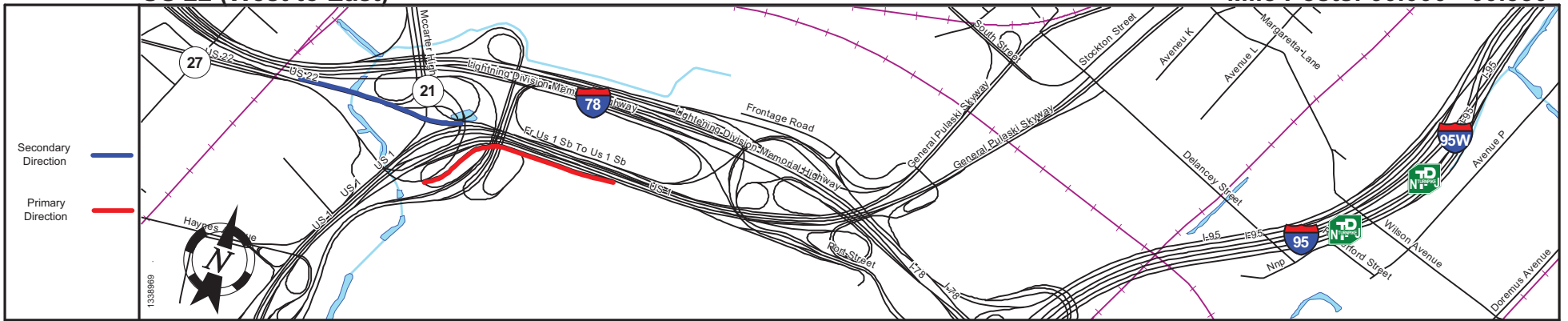
SRI = 0000022__

Date last inventoried: March 2017

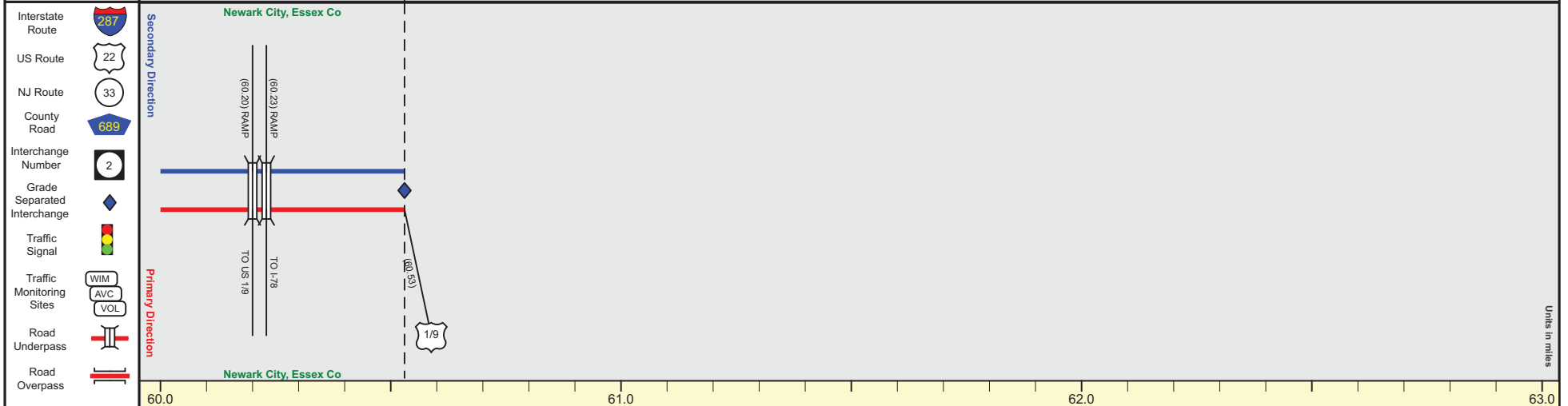
See Enlarged View #51

US 22 (West to East)

Mile Posts: 60.000 - 60.530



Pavement	36
Shoulder	0
Number of Lanes	2
Speed Limit	45
Street Name	US 22



Street Name	US 22
Jurisdiction	N.J.D.O.T.
Functional Class	Urban Principal Arterial
Federal Aid - NHS Sy	NHS
Control Section	0718
Speed Limit	45
Number of Lanes	3
Med. Type	Positive
Med. Width	5
Pavement	36
Shoulder	0
Traffic Volume	
Traffic Sta. ID	
Structure No.	0725170 0725155
Enlarged Views	See Enlarged View #51

SRI = 0000022_

Date last inventoried: March 2017