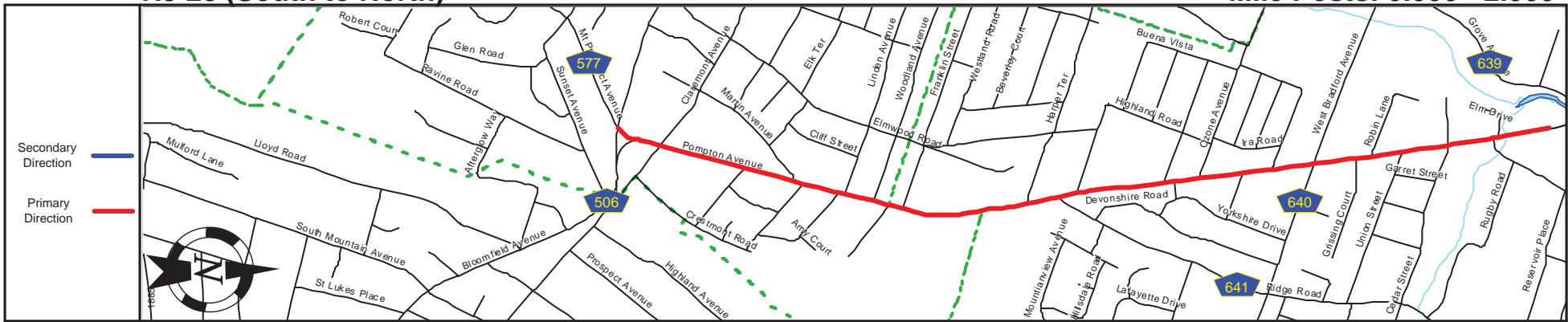
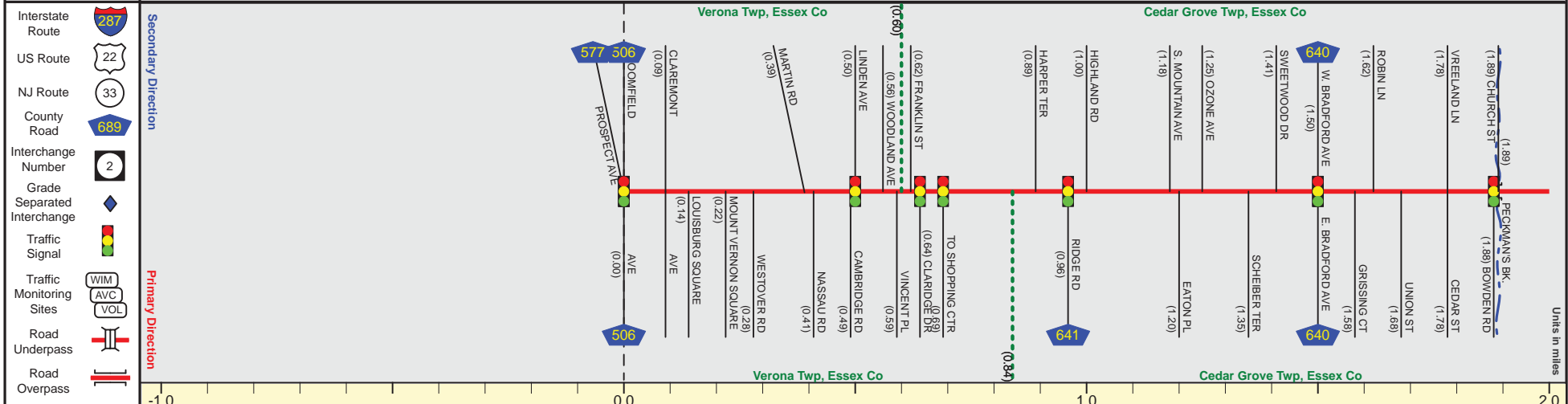


NJ 23 (South to North)

Mile Posts: 0.000 - 2.000



Pavement	
Shoulder	
Number of Lanes	
Speed Limit	
Street Name	



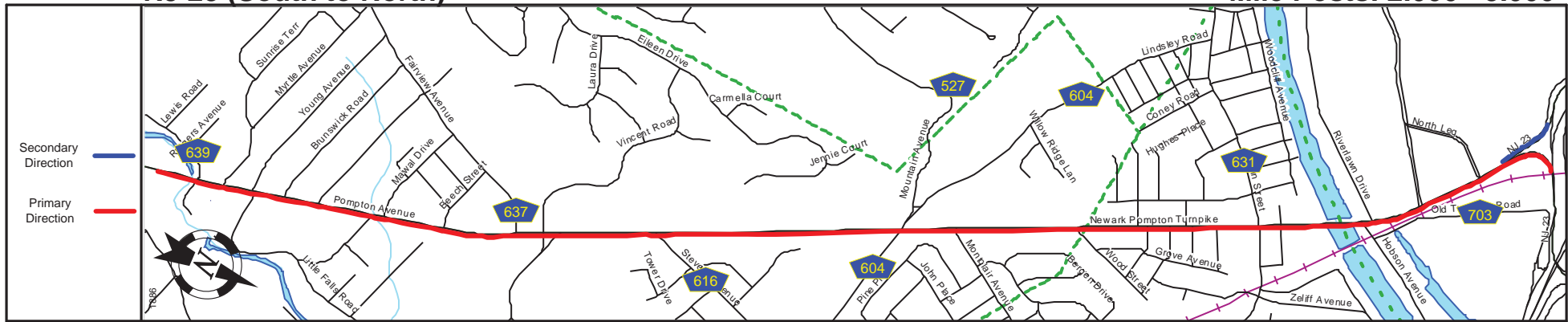
Street Name	Pompton Avenue
Jurisdiction	N.J.D.O.T.
Functional Class	Urban Principal Arterial
Federal Aid - NHS Sy	NHS
Control Section	0719
Speed Limit	30 + 40 + 35 + 25
Number of Lanes	4 + 2
Med. Type	None
Med. Width	0
Pavement	48
Shoulder	0
Traffic Volume	21,080 (2012)
Traffic Sta. ID	090704
Structure No.	0719150
Enlarged Views	

SRI = 0000023

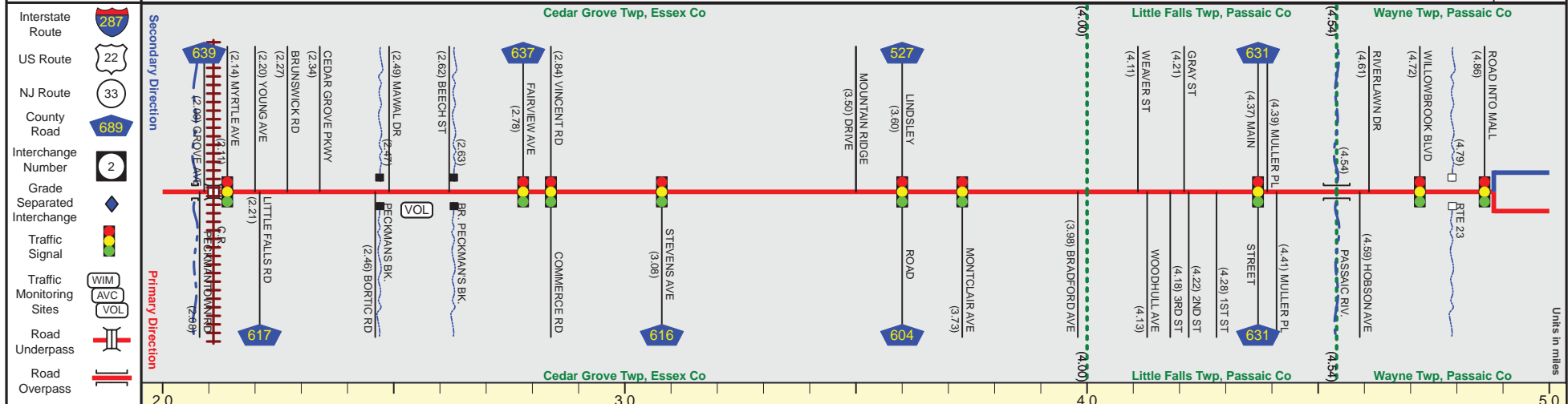
Date last inventoried: June 2013

NJ 23 (South to North)

Mile Posts: 2.000 - 5.000



Pavement	30
Shoulder	0
Number of Lanes	2
Speed Limit	40
Street Name	NJ 23



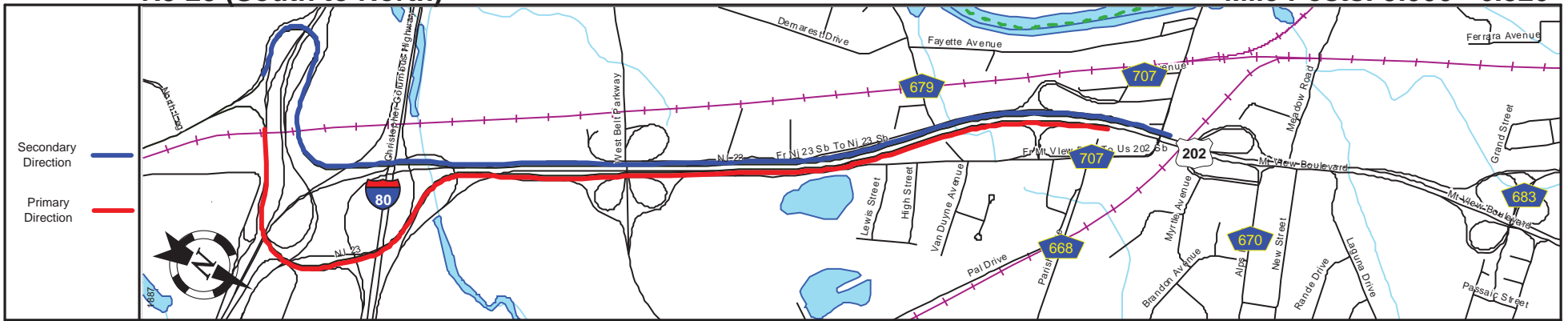
Street Name	Pompton Avenue		Newark Pompton Turnpike		NJ 23
Jurisdiction	N.J.D.O.T.				
Functional Class	Urban Principal Arterial				
Federal Aid - NHS Sy	NHS				IM - Transit Term.
Control Section	0719		1604		
Speed Limit	25	40		35	30
Number of Lanes	2	4		2	4
Med. Type	None				
Med. Width	0				
Pavement	48		50		60
Shoulder	0				
Traffic Volume	9,062 (2014)				
Traffic Sta. ID	3-1-021				
Structure No.	0719152 0719151	0719153	0719154	1604150	
Enlarged Views	See Enlarged View #9				

SRI = 0000023

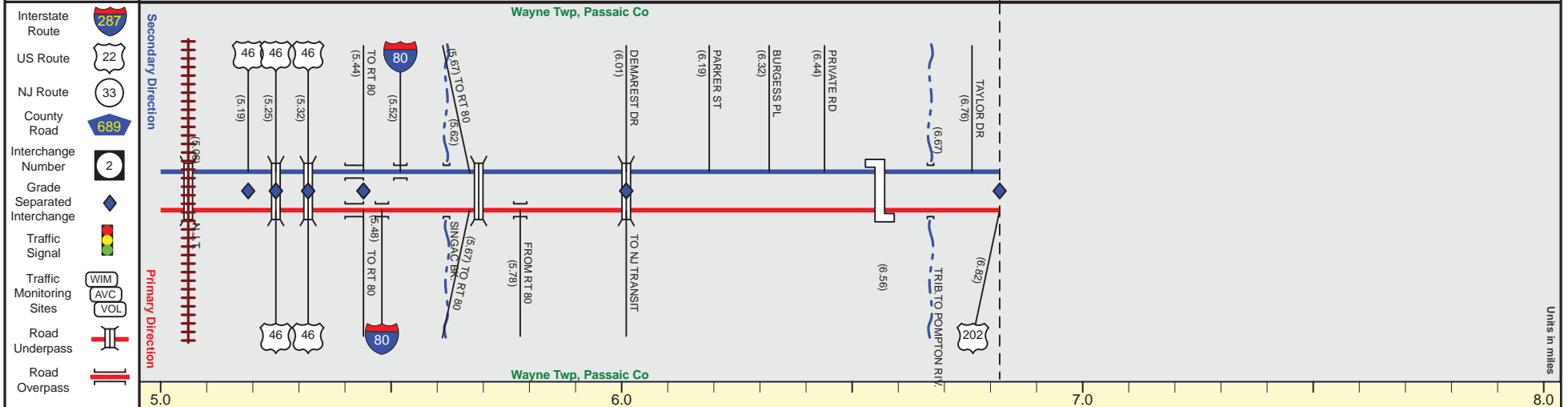
Date last inventoried: June 2013

NJ 23 (South to North)

Mile Posts: 5.000 - 6.820



Pavement	30	36
Shoulder	0	12
Number of Lanes	2 + 1 + 2 + 1	3
Speed Limit	40	55
Street Name	NJ 23	



Street Name	NJ 23	
Jurisdiction	N.J.D.O.T.	
Functional Class	Urban Principal Arterial	
Federal Aid - NHS Sy	IM - Transit Term.	NHS
Control Section	1604	
Speed Limit	40	55
Number of Lanes	2 + 3 + 2 + 3 + 2	3
Med. Type	Positive	Positive
Med. Width	VAR	10
Pavement	30 + 36 + 30 + 22 + 30 + 22	36
Shoulder	0	12
Traffic Volume	99,436 (2011)	
Traffic Sta. ID	2-4-329	
Structure No.	1604159 1604176 1604177 1604163 1604164 1604161 1604162 1604165 1604153	1604171 1604172 1604173
Enlarged Views	See Enlarged View #9	

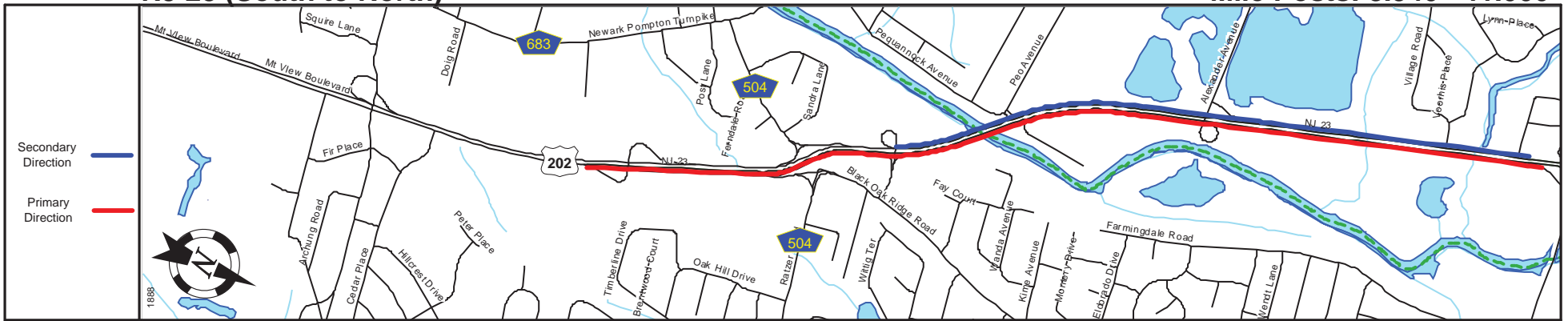
MP 6.82 = Begin Conic. With US 202 MP 62.95
 MP 6.82-8.94 See US 202 MP 52.95-65.07

SRI = 0000023

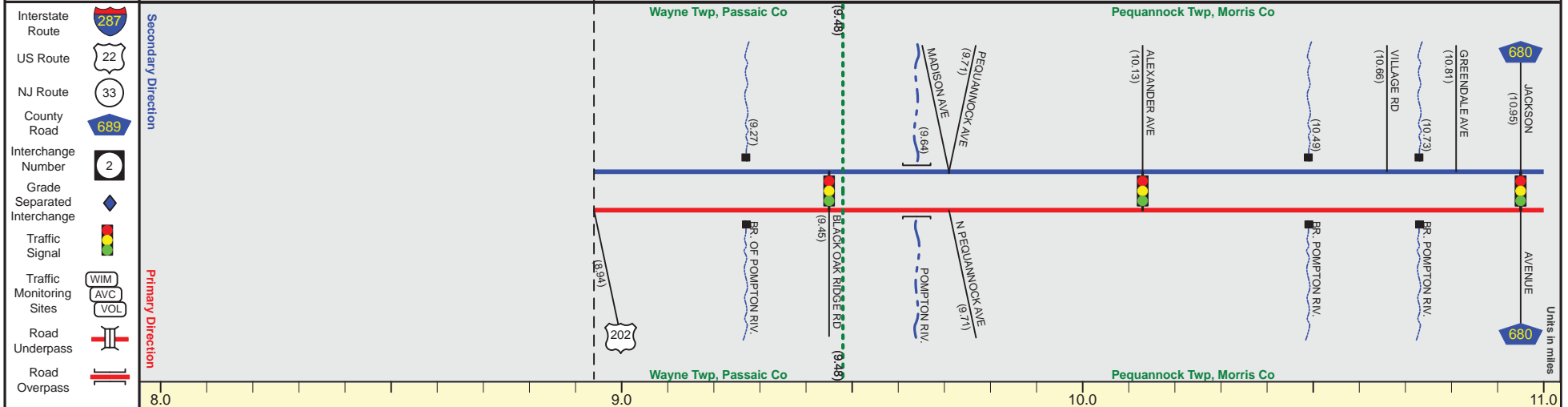
Date last inventoried: June 2013

NJ 23 (South to North)

Mile Posts: 8.940 - 11.000



Pavement	36
Shoulder	12
Number of Lanes	3
Speed Limit	40 + 50
Street Name	NJ 23



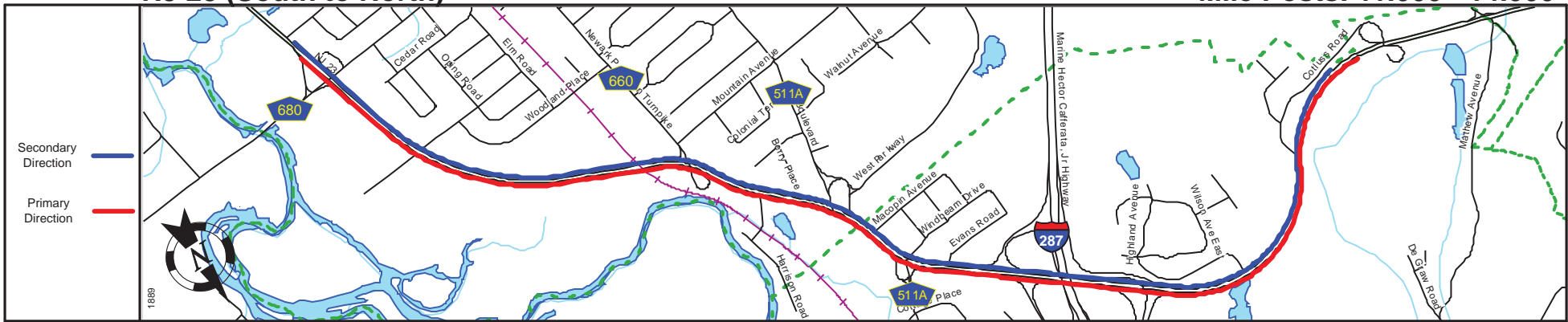
Street Name	NJ 23
Jurisdiction	N.J.D.O.T.
Functional Class	Urban Principal Arterial
Federal Aid - NHS Sy	NHS
Control Section	1619 + 1405
Speed Limit	40 + 50
Number of Lanes	3
Med. Type	Positive
Med. Width	8
Pavement	36
Shoulder	12
Traffic Volume	57,432 (2011)
Traffic Sta. ID	2-6-047
Structure No.	1619150 + 1619151 + 1405150 + 1405151
Enlarged Views	

SRI = 0000023

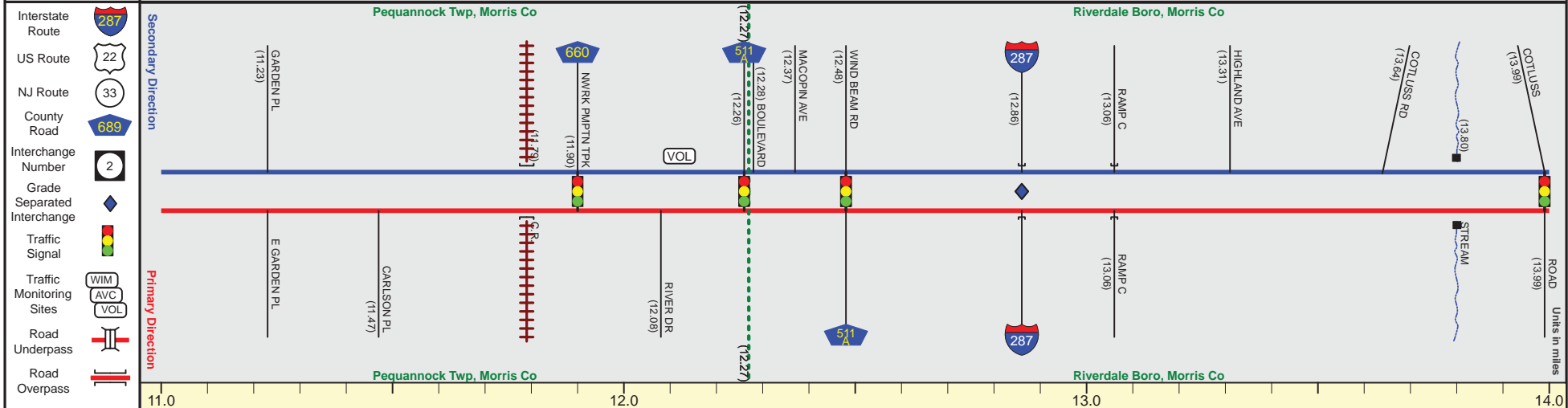
Date last inventoried: June 2013

NJ 23 (South to North)

Mile Posts: 11.000 - 14.000



Pavement	36
Shoulder	12
Number of Lanes	3
Speed Limit	50
Street Name	NJ 23



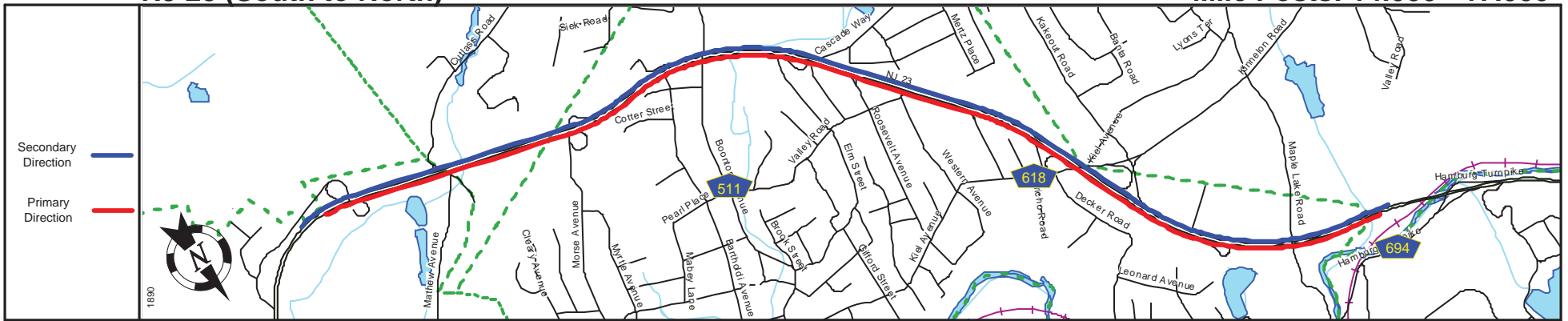
Street Name	NJ 23
Jurisdiction	N.J.D.O.T.
Functional Class	Urban Principal Arterial
Federal Aid - NHS Sy	NHS
Control Section	1405
Speed Limit	50
Number of Lanes	3
Med. Type	Positive
Med. Width	8
Pavement	36
Shoulder	12
Traffic Volume	64,888 (2014)
Traffic Sta. ID	2-1-005
Structure No.	1405152
Enlarged Views	1420185

SRI = 0000023

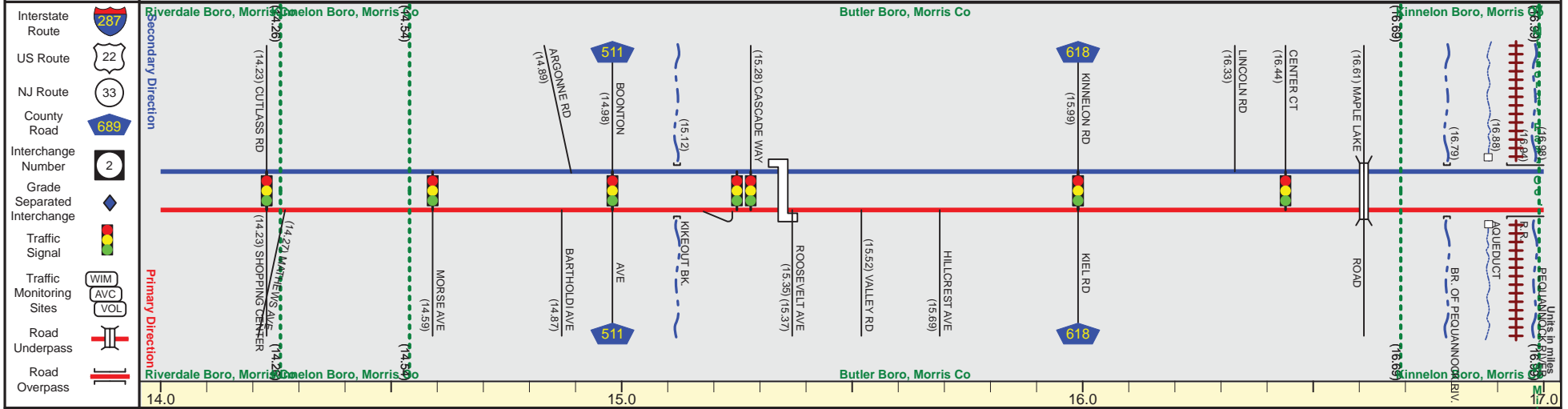
Date last inventoried: June 2013

NJ 23 (South to North)

Mile Posts: 14.000 - 17.000



Pavement	36			24
Shoulder		12		0
Number of Lanes	3			2
Speed Limit		50		
Street Name	NJ 23			



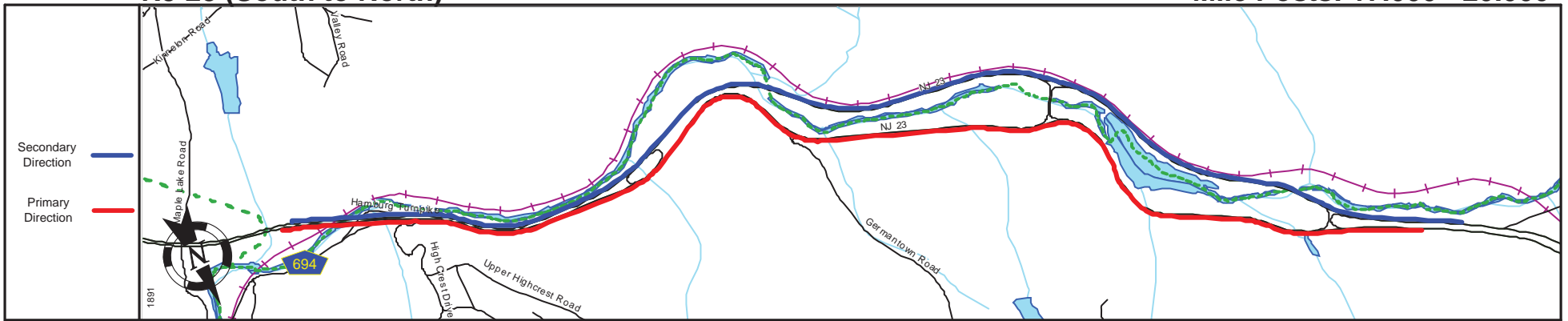
Street Name	NJ 23			
Jurisdiction	N.J.D.O.T.			
Functional Class	Urban Principal Arterial			
Federal Aid - NHS Sy	NHS			
Control Section	1405			
Speed Limit	50			
Number of Lanes	3	4	3	2
Med. Type	Positive			
Med. Width	8			
Pavement	36	48	36	24
Shoulder	12			
Traffic Volume	40,524 (2013)			
Traffic Sta. ID	p12101			
Structure No.	1405153	1405157	1405154	1405155
Enlarged Views			N/A	1405156

SRI = 0000023

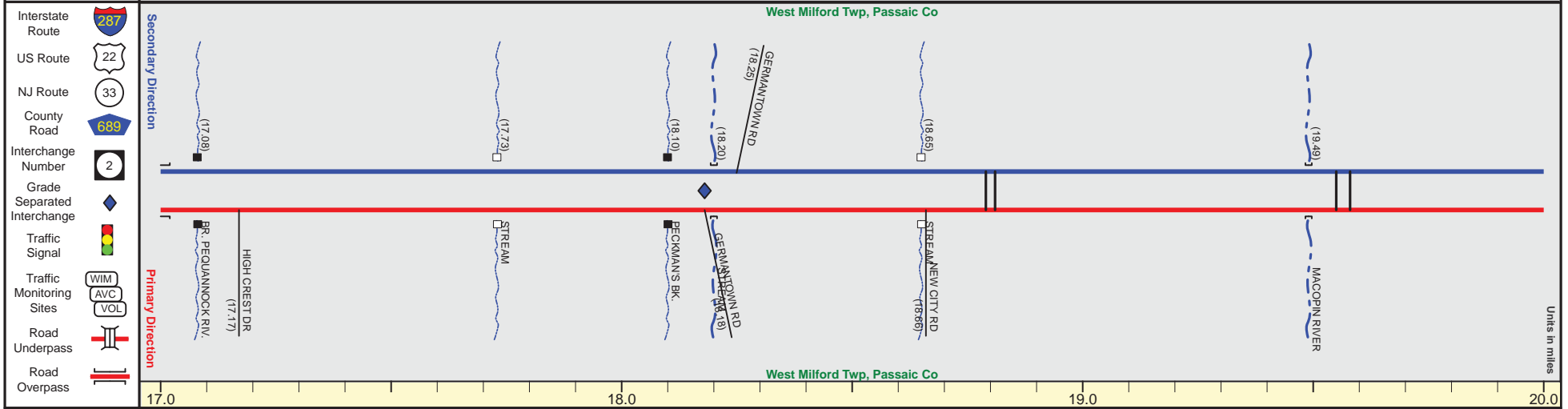
Date last inventoried: June 2013

NJ 23 (South to North)

Mile Posts: 17.000 - 20.000



Pavement	24	
Shoulder	0	10
Number of Lanes	2	
Speed Limit	50	55
Street Name	NJ 23	



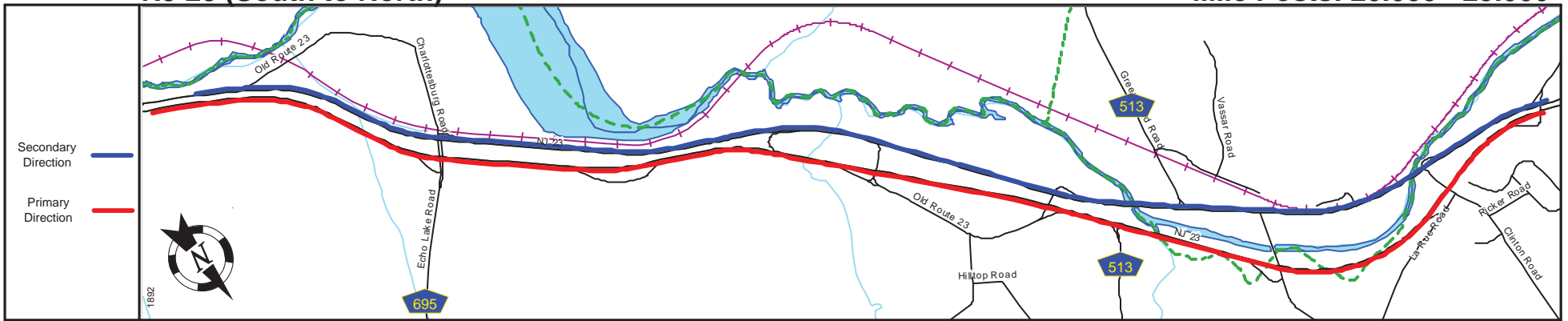
Street Name	NJ 23	
Jurisdiction	N.J.D.O.T.	
Functional Class	Urban Principal Arterial	
Federal Aid - NHS Sy	NHS	
Control Section	1605	1605
Speed Limit	50	55
Number of Lanes	2	
Med. Type	Positive	
Med. Width	4	VAR
Pavement	24	
Shoulder	0	10
Traffic Volume	39,450 (2011)	
Traffic Sta. ID	2-5-050	
Structure No.	1605150, 151	1605152, 1605153
Enlarged Views	1605150, 151	1605157

SRI = 0000023__

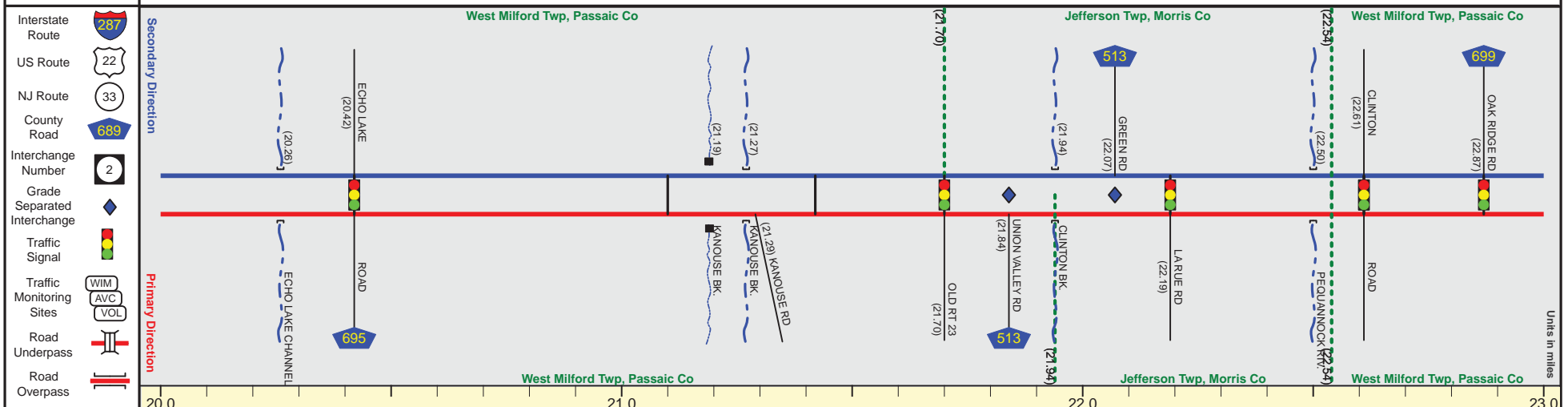
Date last inventoried: June 2013

NJ 23 (South to North)

Mile Posts: 20.000 - 23.000



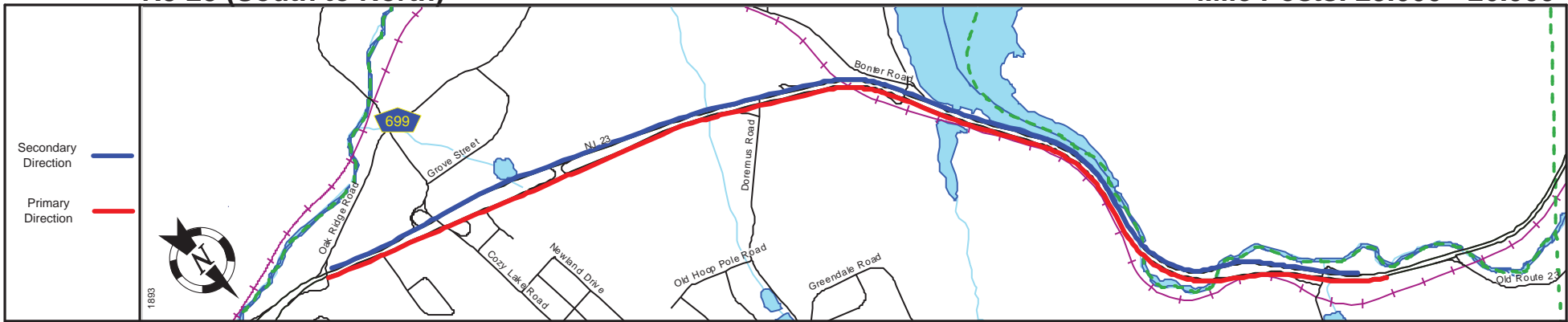
Pavement	24
Shoulder	10 + 12 + 10 + 12
Number of Lanes	2
Speed Limit	55
Street Name	NJ 23



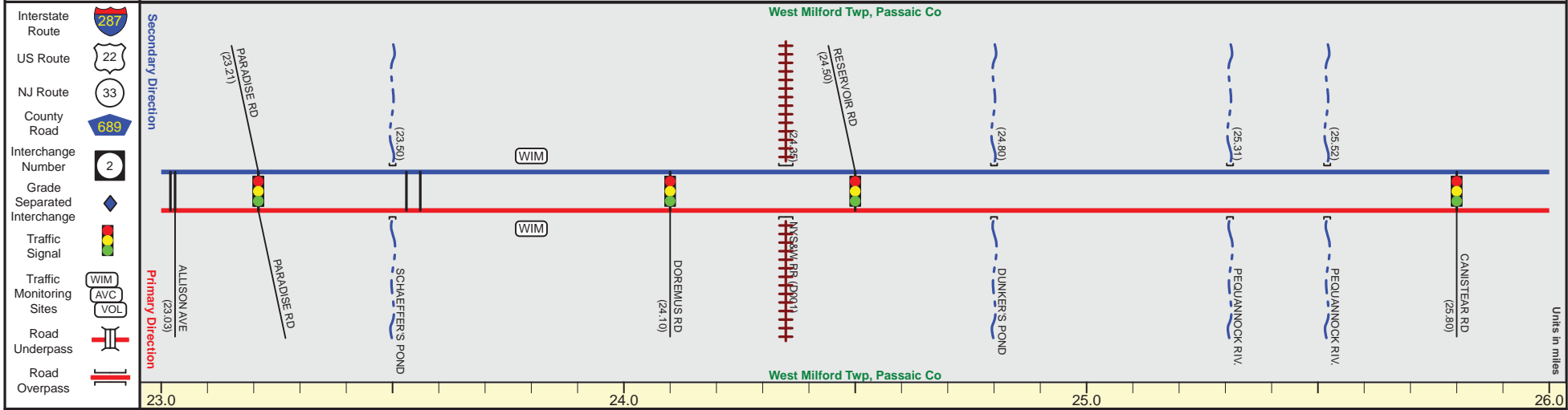
Street Name	NJ 23	
Jurisdiction	N.J.D.O.T.	
Functional Class	Urban Principal Arterial	
Federal Aid - NHS Sy	NHS	
Control Section	1605	1605
Speed Limit	55	
Number of Lanes	2	
Med. Type	Positive	Unprotected
Med. Width	VAR	
Pavement	24	
Shoulder	10	12
Traffic Volume	40,955 (2013)	
Traffic Sta. ID	121616	
Structure No.	1605158	1605170, 161
Enlarged Views	1605159, 1605162	

SRI = 0000023

Date last inventoried: June 2013



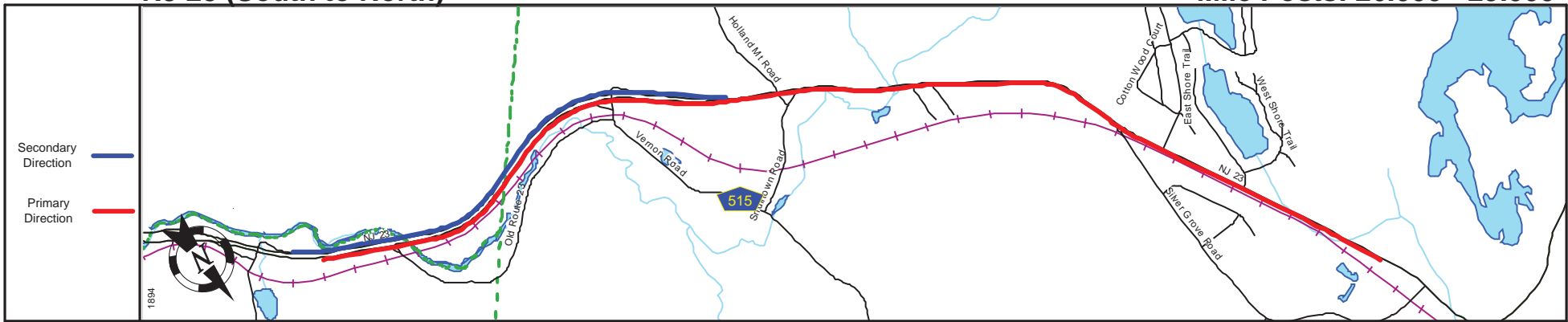
Pavement	24
Shoulder	12 10
Number of Lanes	2
Speed Limit	55
Street Name	NJ 23



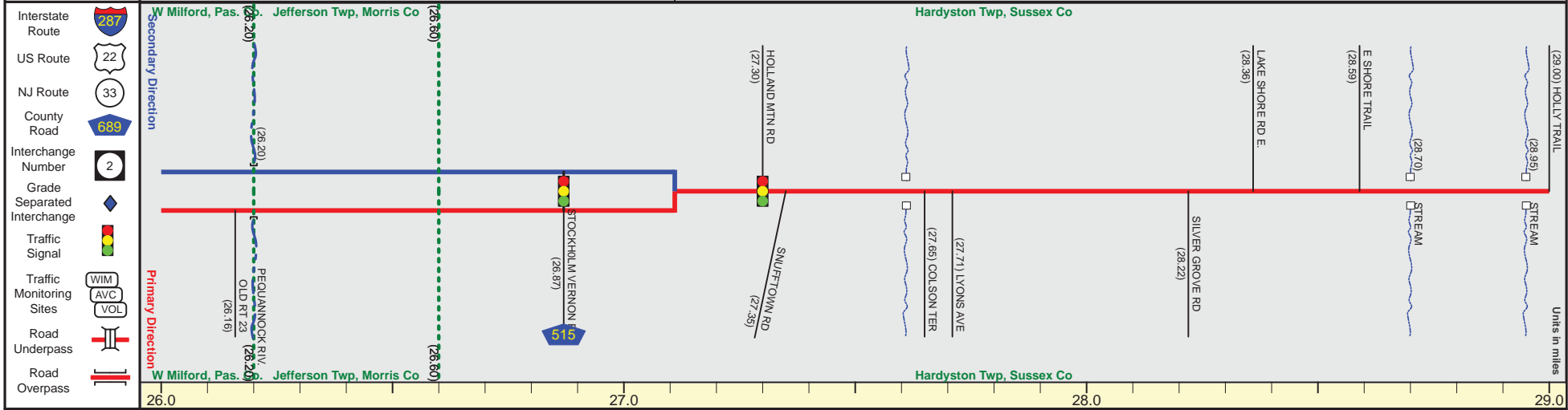
Street Name	NJ 23		
Jurisdiction	N.J.D.O.T.		
Functional Class	Urban Principal Arterial		
Federal Aid - NHS Sy	NHS		
Control Section	1605	1400	1605
Speed Limit	55		
Number of Lanes	2		
Med. Type	Unprotected	Positive	Unprotected
Med. Width	VAR		
Pavement	24		
Shoulder	12		
Traffic Volume	24,538 (2014)		
Traffic Sta. ID	2-1-025		
Structure No.	1605172,163	1605173,164	1605165, 1605166, 1605167,174
Enlarged Views			

NJ 23 (South to North)

Mile Posts: 26.000 - 29.000



Pavement	24
Shoulder	10
Number of Lanes	2
Speed Limit	55
Street Name	NJ 23



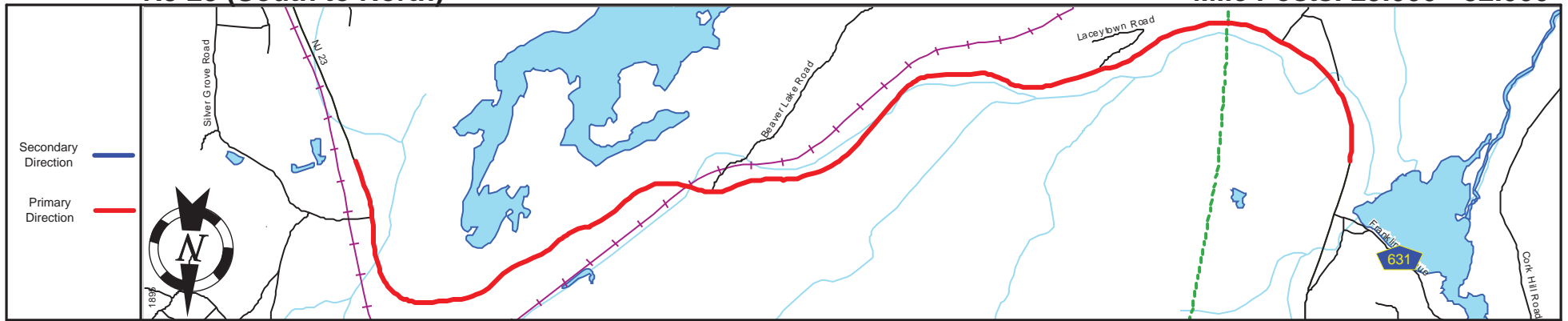
Street Name	NJ 23				
Jurisdiction	N.J.D.O.T.				
Functional Class	Urban Principal Arterial		Rural Principal Arterial		
Federal Aid - NHS Sy	NHS				
Control Section	1605	1400	1903		
Speed Limit	55		45		
Number of Lanes	Unprotected		2		
Med. Type	40		None		
Med. Width	40		0		
Pavement			24		
Shoulder			12		8
Traffic Volume			15,819 (2012)		18,890 (2013)
Traffic Sta. ID			1-4-314		121904
Structure No.	1605175,168		1903150		1903151
Enlarged Views					N/A

SRI = 0000023__

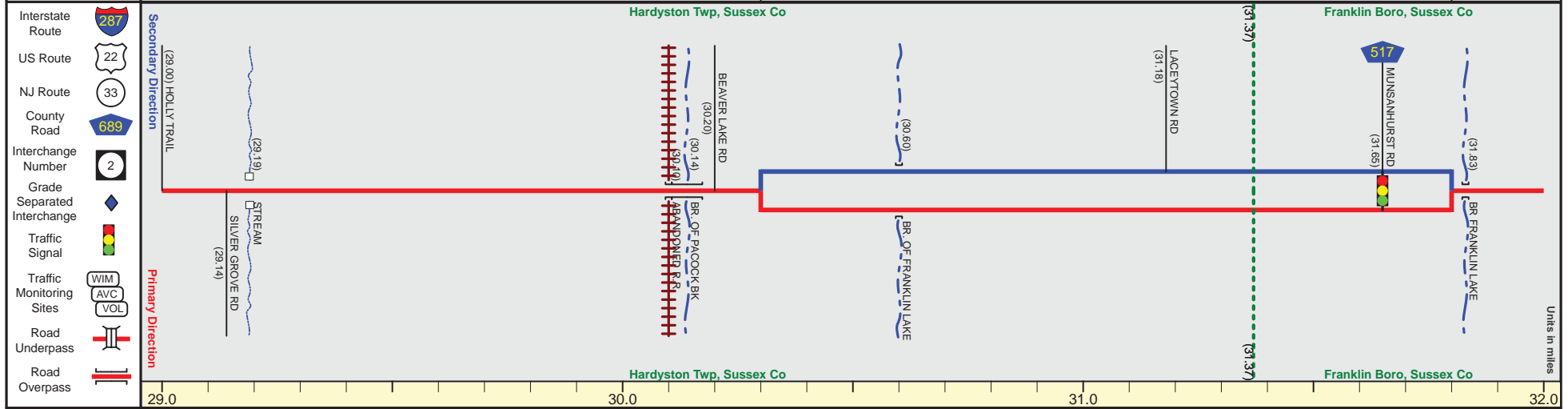
Date last inventoried: June 2013

NJ 23 (South to North)

Mile Posts: 29.000 - 32.000



Pavement				12
Shoulder				3
Number of Lanes				1
Speed Limit			45	40
Street Name			NJ 23	



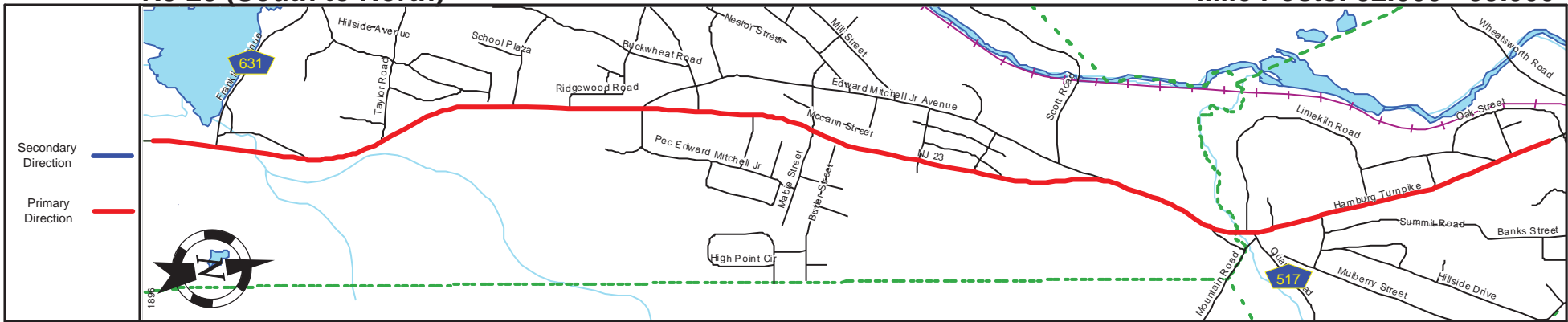
Street Name	NJ 23			
Jurisdiction	N.J.D.O.T.			
Functional Class	Rural Principal Arterial		Urban Principal Arterial	
Federal Aid - NHS Sy	NHS			
Control Section	1903			
Speed Limit	45		40	
Number of Lanes	2		1	
Med. Type	None		Painted/Unprotected	
Med. Width	0		12	
Pavement	24		12	
Shoulder	6		0	
Traffic Volume	24,099 (2013)			
Traffic Sta. ID	121905			
Structure No.	N/A	1903152	1903153	1903154
Enlarged Views				

SRI = 0000023__

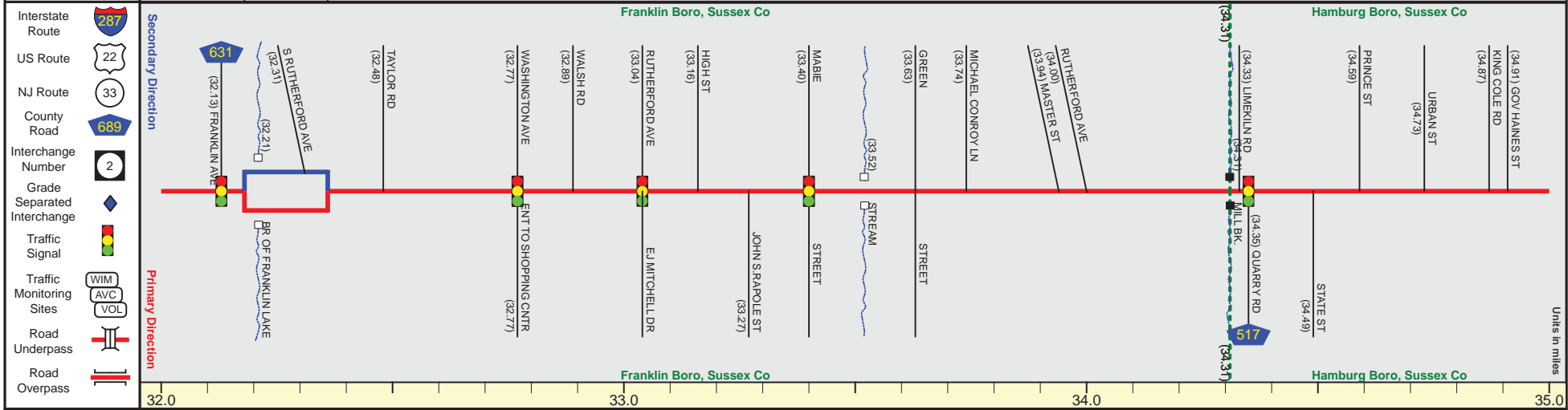
Date last inventoried: June 2013

NJ 23 (South to North)

Mile Posts: 32.000 - 35.000



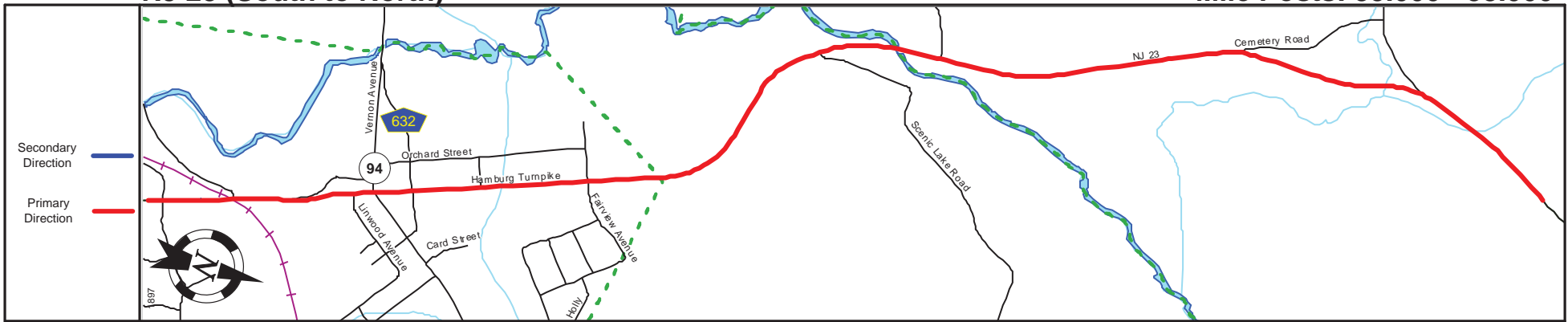
Pavement	12
Shoulder	8 + 6
Number of Lanes	1
Speed Limit	35
Street Name	NJ 23



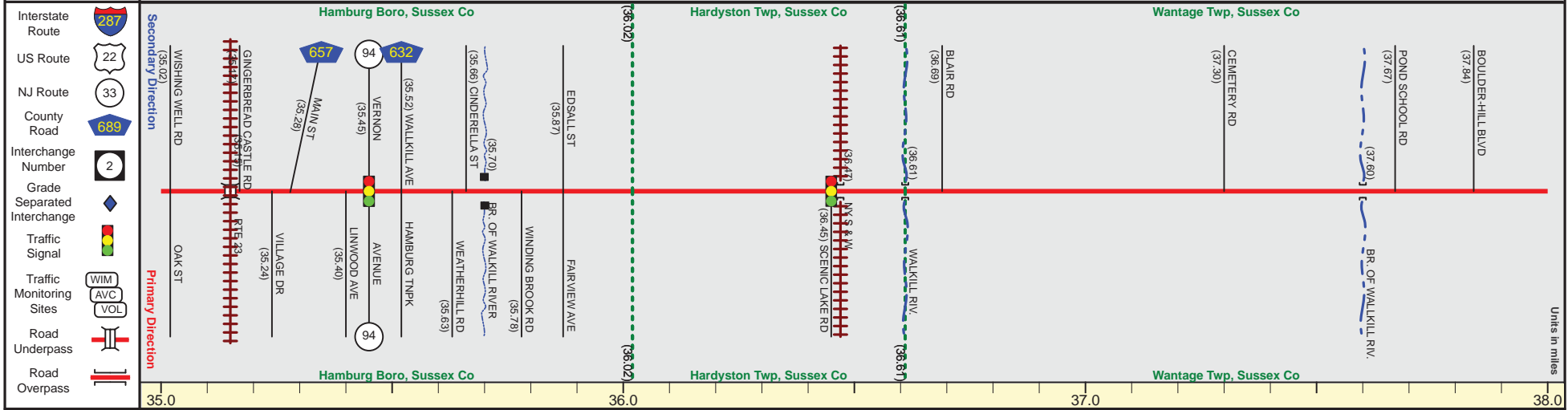
Street Name	NJ 23			Hamburg Turnpike		
Jurisdiction	N.J.D.O.T.					
Functional Class	Urban Principal Arterial					
Federal Aid - NHS Sy	NHS					
Control Section	1903					
Speed Limit	35		40		35	
Number of Lanes	2	1		2		
Med. Type	None	Painted/Unprotected		None		
Med. Width	0	12		0		
Pavement	36	12		24		30
Shoulder	8	6	8	4	10	3
Traffic Volume	23,203,(2012)		22,665,(2012)	33,248,(2013)	24,253,(2012)	22,427,(2012)
Traffic Sta. ID	091904		121987	121906	1-6-083	121993
Structure No.	1903155			1903156		1903157
Enlarged Views						

SRI = 0000023

Date last inventoried: June 2013



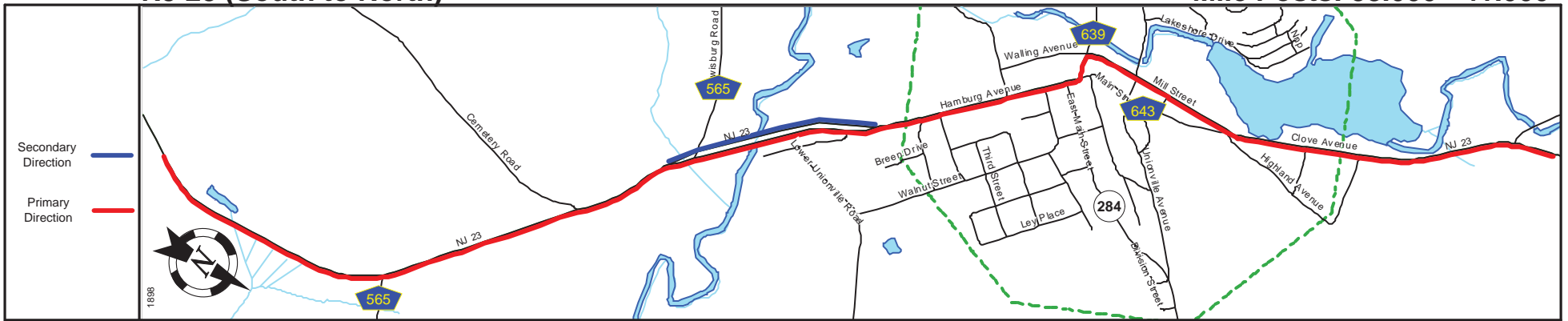
Pavement	
Shoulder	
Number of Lanes	
Speed Limit	
Street Name	



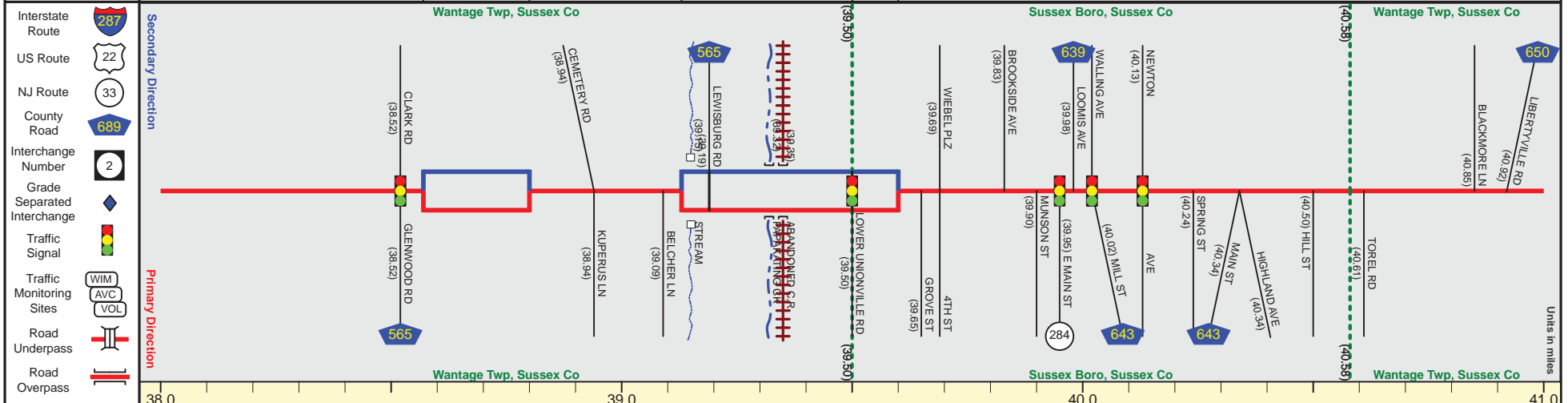
Street Name	Hamburg Tumpike		NJ 23	
Jurisdiction	N.J.D.O.T.			
Functional Class	Urban Principal Arterial			
Federal Aid - NHS Sy	NHS			
Control Section	1903		1904	
Speed Limit	35		45	
Number of Lanes	2			
Med. Type	None			
Med. Width	0			
Pavement	30	24	36	24
Shoulder	0	2	6	10
Traffic Volume	17,456 (2013)	14,771 (2012)		16,951 (2012)
Traffic Sta. ID	121907	121989		1-7-586
Structure No.		1904150	1904151 1904152	1904153
Enlarged Views				

NJ 23 (South to North)

Mile Posts: 38.000 - 41.000



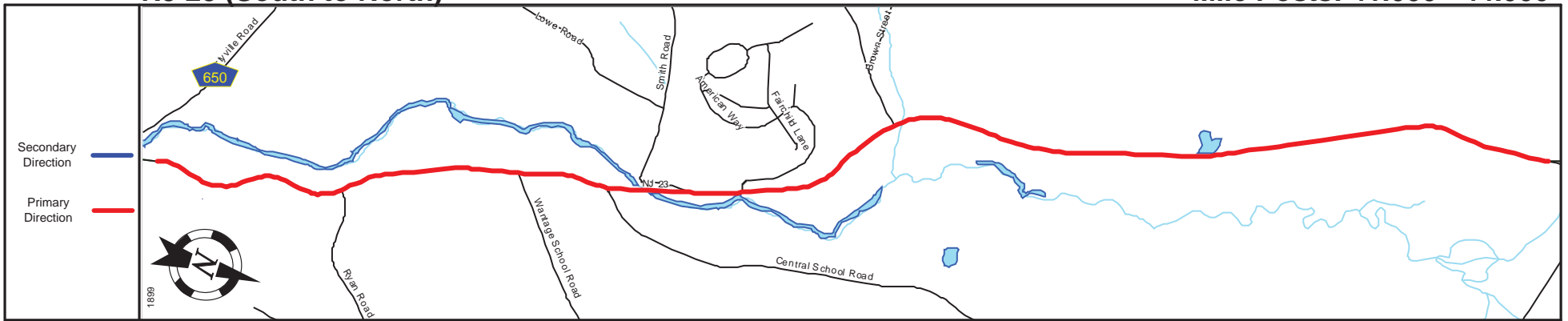
Pavement		12		14	
Shoulder		6		8	
Number of Lanes		1		1	
Speed Limit		45		40	
Street Name		NJ 23		NJ 23	Hamburg Avenue



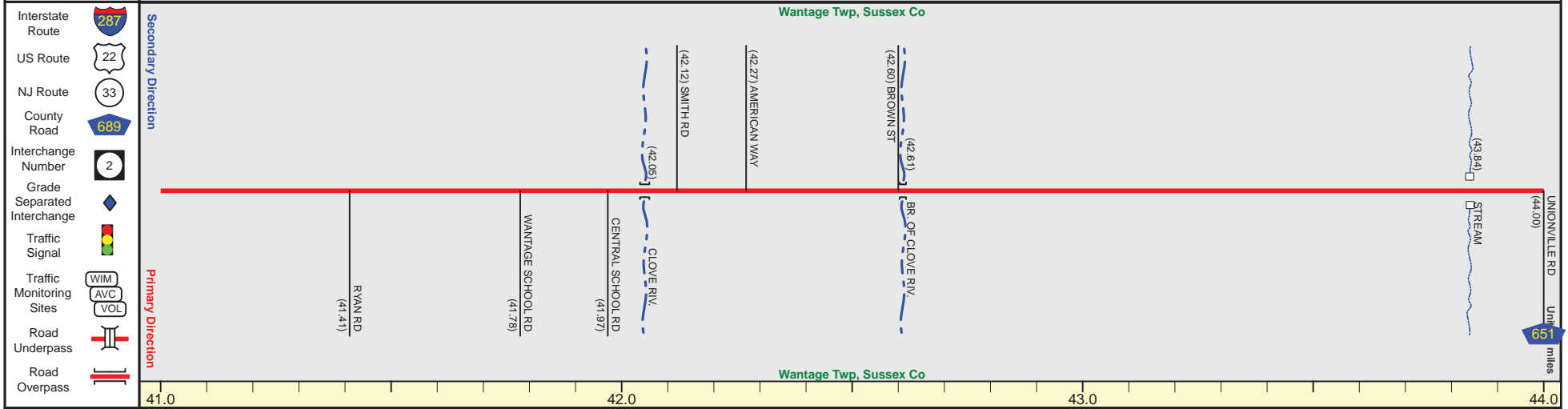
Street Name	NJ 23				Hamburg Avenue	Mill Street	Clove Avenue	NJ 23	
Jurisdiction	N.J.D.O.T.								
Functional Class	Urban Principal Arterial								
Federal Aid - NHS Sy	NHS								
Control Section	1904					1905			
Speed Limit	45				40		35		
Number of Lanes	2	1	2	1	2			4	
Med. Type	None	Painted/Unprotected		None	Curbed		None		
Med. Width	0	VAR		0	VAR		0		
Pavement	24	12	36	14	24	36	24		
Shoulder	6	10		8	3	0	2		
Traffic Volume	15,917,(2012)				14,224,(2012)		8,498,(2012)		10,844,(2014)
Traffic Sta. ID	121990				1-4-320		1-6-126		1-4-321
Structure No.	N/A				1904154		N/A		
Enlarged Views									

SRI = 0000023__

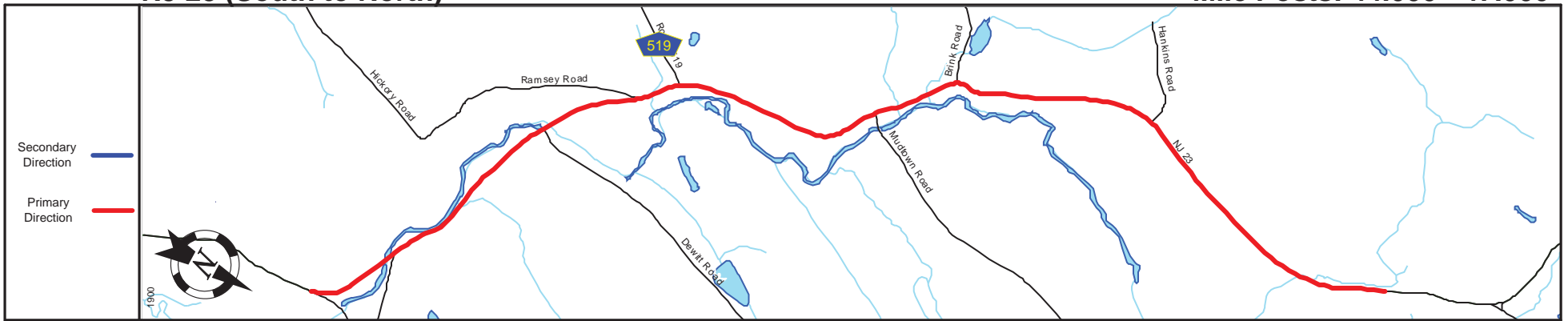
Date last inventoried: June 2013



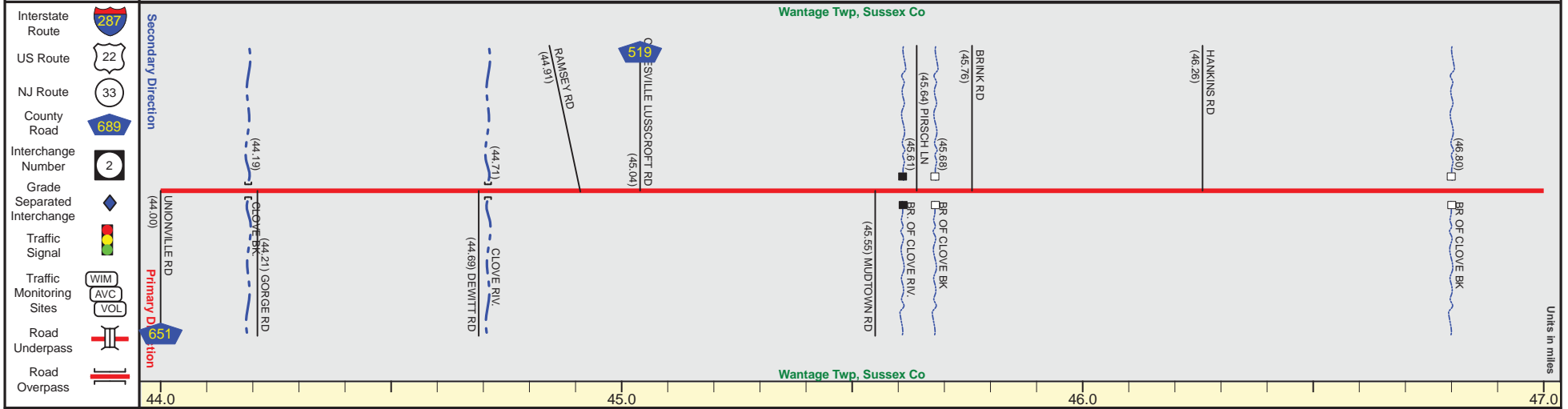
Pavement	
Shoulder	
Number of Lanes	
Speed Limit	
Street Name	



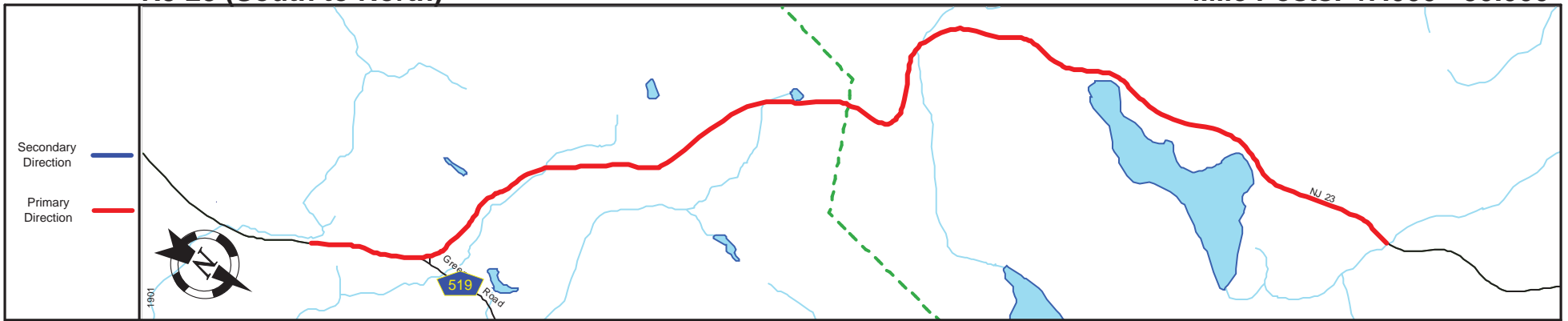
Street Name	NJ 23			
Jurisdiction	N.J.D.O.T.			
Functional Class	Urban Principal Arterial			Rural Principal Arterial
Federal Aid - NHS Sy	NHS			
Control Section	1905			
Speed Limit	35			50
Number of Lanes	2			
Med. Type	None			
Med. Width	0			
Pavement	24			
Shoulder	4		10	8
Traffic Volume	7,359 (2013)	7,186 (2012)	5,922 (2013)	4,994 (2012) 6,187 (2012) 4,890 (2012) 5,425 (2012)
Traffic Sta. ID	121908	1-7-640	121909	121914 121914 121914 121914
Structure No.			1905150	1905151
Enlarged Views				



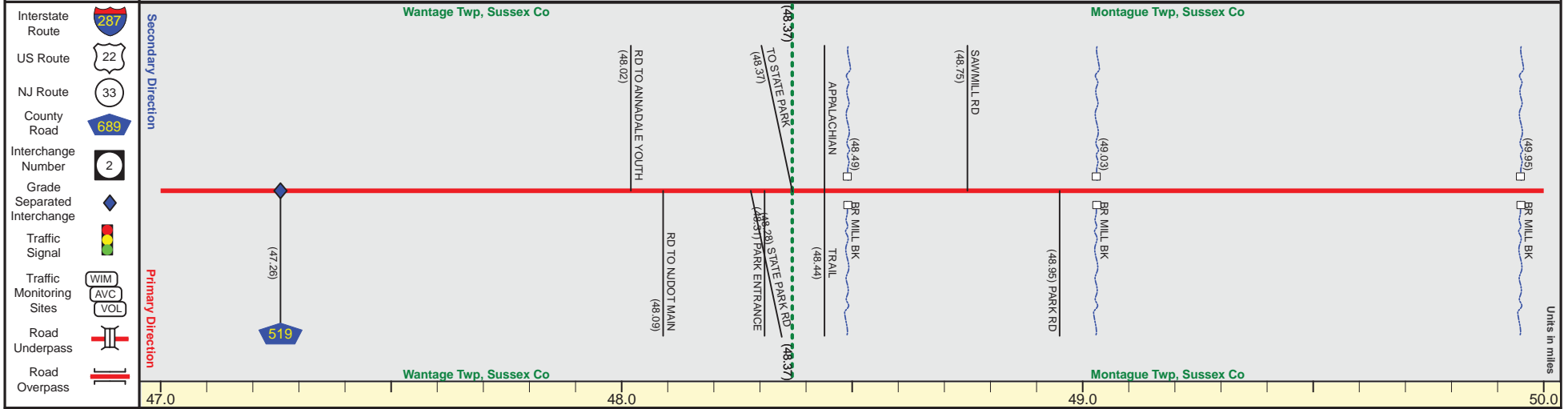
Pavement	
Shoulder	
Number of Lanes	
Speed Limit	
Street Name	



Street Name	NJ 23			
Jurisdiction	N.J.D.O.T.			
Functional Class	Rural Principal Arterial			
Federal Aid - NHS Sy	NHS			
Control Section	1905			
Speed Limit	50	35	45	
Number of Lanes	2			
Med. Type	None			
Med. Width	0			
Pavement	24			
Shoulder	5	8	3	10
Traffic Volume	3,890 (2012) 3,823 (2013)		3,191 (2013)	
Traffic Sta. ID	1-7-557 121910		121911	
Structure No.	1905152	1905153	1905154	1905156
Enlarged Views				



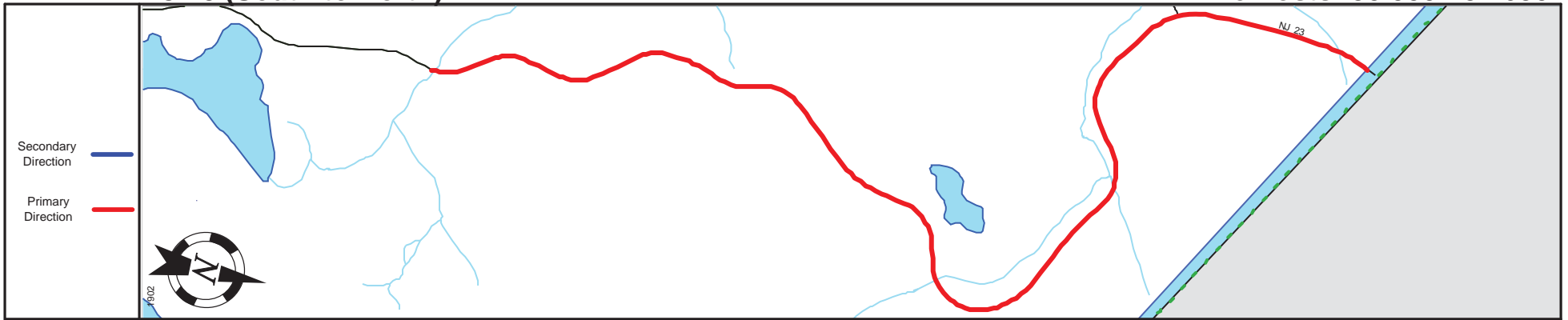
Pavement	
Shoulder	
Number of Lanes	
Speed Limit	
Street Name	



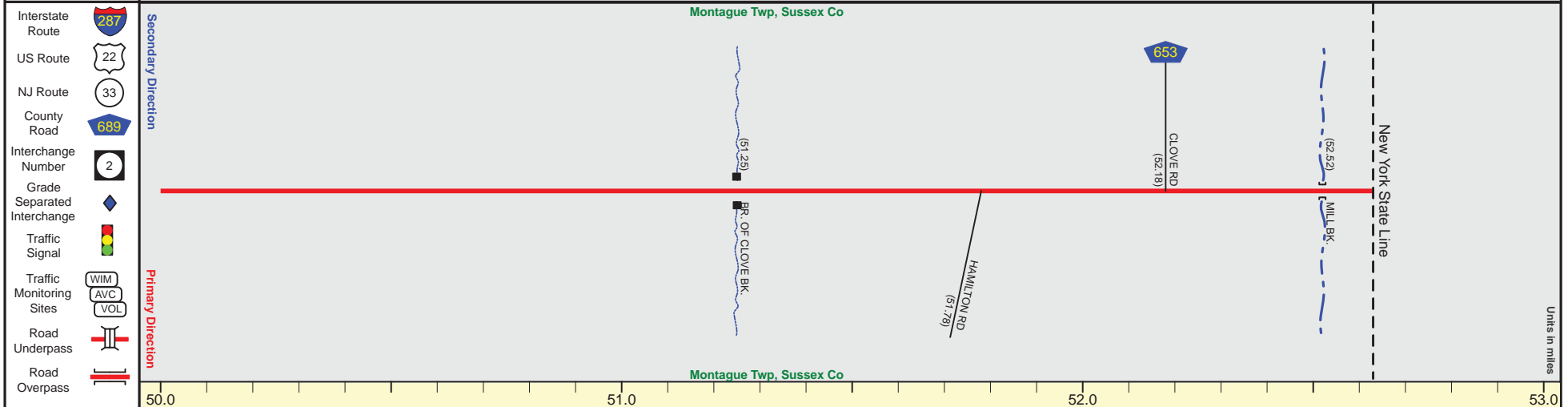
Street Name	NJ 23	
Jurisdiction	N.J.D.O.T.	
Functional Class	Rural Principal Arterial	
Federal Aid - NHS Sy	NHS	
Control Section	1905	
Speed Limit	45	40
Number of Lanes		3
Med. Type	None	
Med. Width	0	
Pavement	24	
Shoulder	3	8
Traffic Volume	3,066 (2012) 2,788 (2012)	1,996 (2013) 2,676 (2013)
Traffic Sta. ID	1-3-016 1-3-0161-3-016	121912 121921
Structure No.	1905157	1905158
Enlarged Views		1905159

NJ 23 (South to North)

Mile Posts: 50.000 - 52.630



Pavement	
Shoulder	
Number of Lanes	
Speed Limit	
Street Name	



Street Name	NJ 23	
Jurisdiction	N.J.D.O.T.	
Functional Class	Rural Principal Arterial	
Federal Aid - NHS Sy	NHS	
Control Section	1905	
Speed Limit	40	
Number of Lanes	3	2
Med. Type	None	
Med. Width	0	
Pavement	34	24
Shoulder	8	
Traffic Volume	2,007 (2013)	
Traffic Sta. ID	121913	
Structure No.	1905160	1905161
Enlarged Views		

End NJ 23 MP=52.63

SRI = 0000023__

Date last inventoried: June 2013