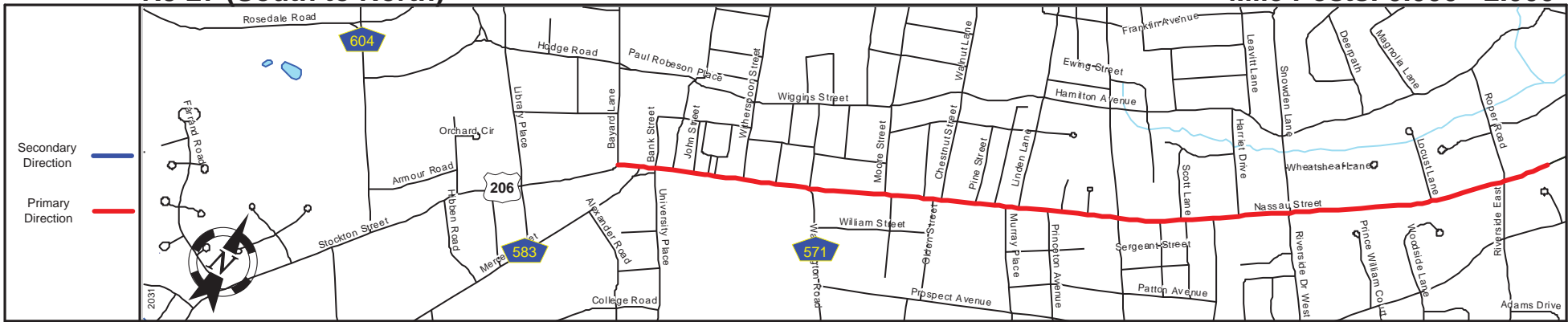
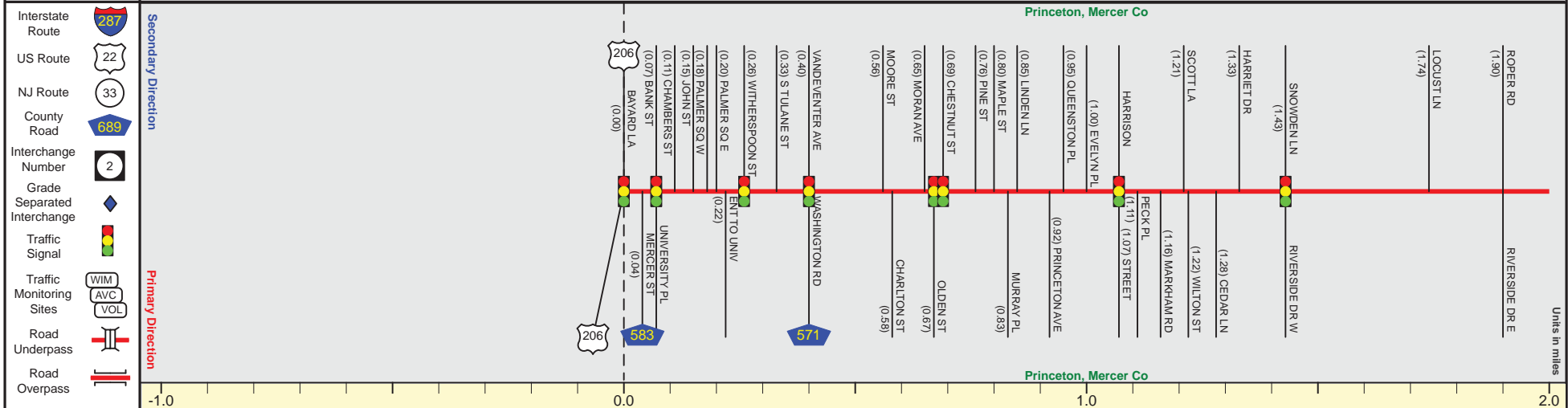


NJ 27 (South to North)

Mile Posts: 0.000 - 2.000



Pavement	
Shoulder	
Number of Lanes	
Speed Limit	
Street Name	



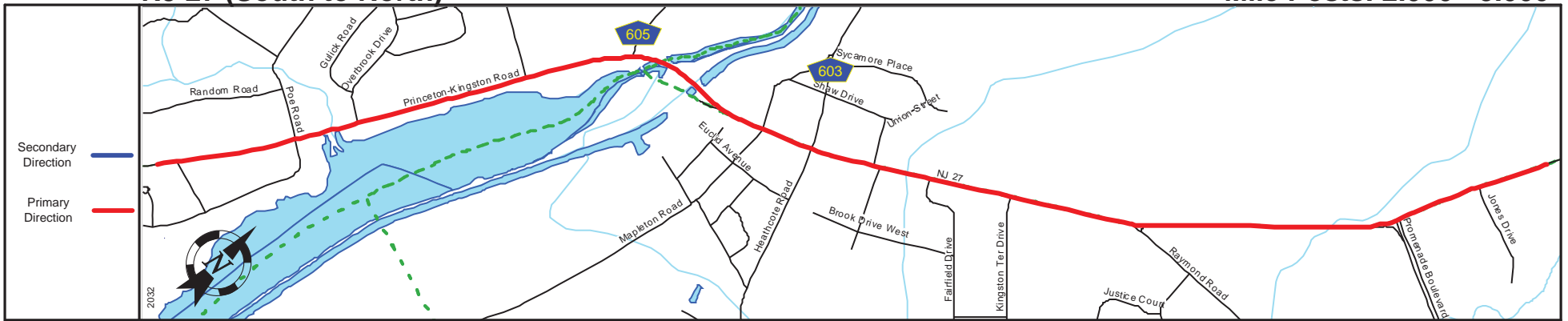
Street Name	Nassau Street										Princeton-Kingston Road		
Jurisdiction	N.J.D.O.T.												
Functional Class	Urban Principal Arterial												
Federal Aid - NHS Sy	NHS												
Control Section	1104										1105		
Speed Limit	25										30	35	45
Number of Lanes	2										3	2	
Med. Type	None												
Med. Width	0												
Pavement	42	52	44	34	30	24							
Shoulder											4	6	
Traffic Volume	18,824 (2012)										9,860 (2013)	10,108 (2012)	
Traffic Sta. ID	5-5-308										5-7-103	12-104	
Structure No.													
Enlarged Views													

SRI = 0000027

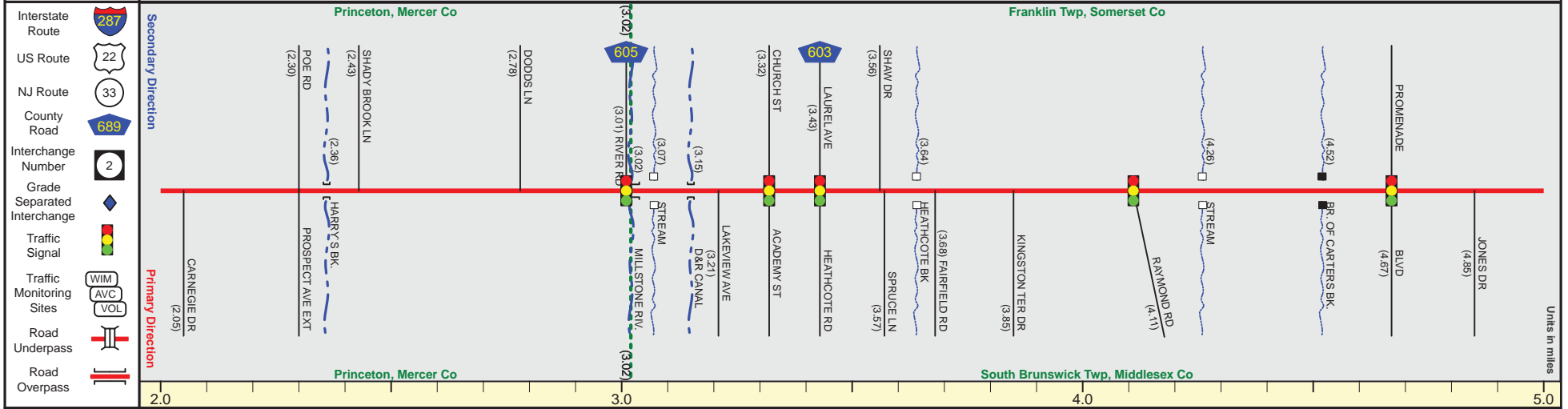
Date last inventoried: May 2014

NJ 27 (South to North)

Mile Posts: 2.000 - 5.000



Pavement	
Shoulder	
Number of Lanes	
Speed Limit	
Street Name	



Street Name	Princeton-Kingston Road				NJ 27			
Jurisdiction	N.J.D.O.T.							
Functional Class	Urban Principal Arterial							
Federal Aid - NHS Sy	NHS							
Control Section	1105	1821	1216	1800				
Speed Limit	45	35	25	35	45	50		
Number of Lanes	2	3			2			
Med. Type	None							
Med. Width	0							
Pavement	24	36	34	40	22	36	22	
Shoulder	6	0			8	6	12	6
Traffic Volume								
Traffic Sta. ID								
Structure No.	1105150	1821150, 1821152, 1821151			1216152	N/A	1216153	
Enlarged Views								

SRI = 0000027

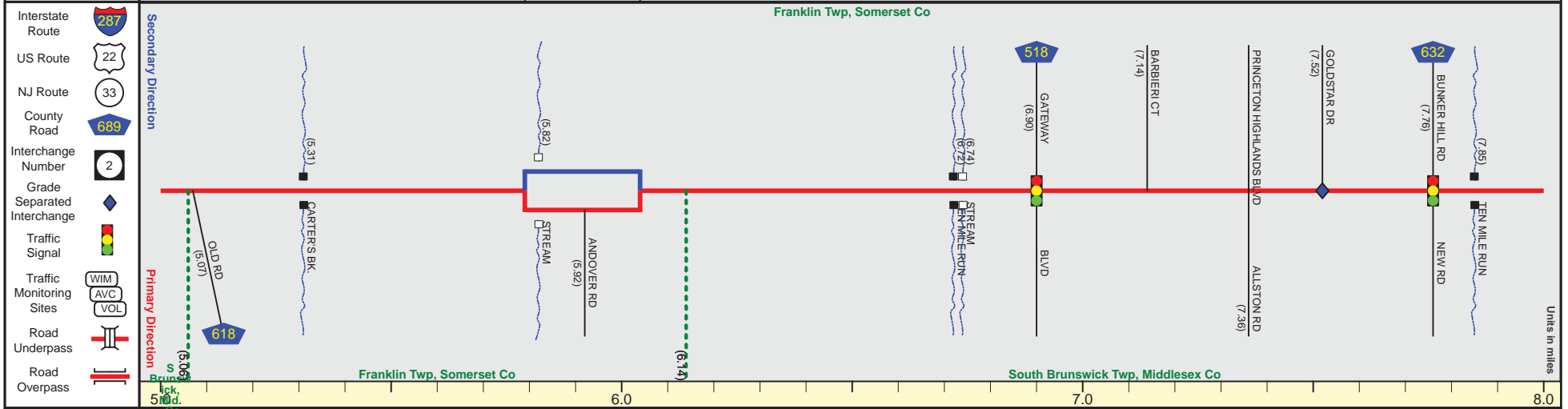
Date last inventoried: May 2014

NJ 27 (South to North)

Mile Posts: 5.000 - 8.000



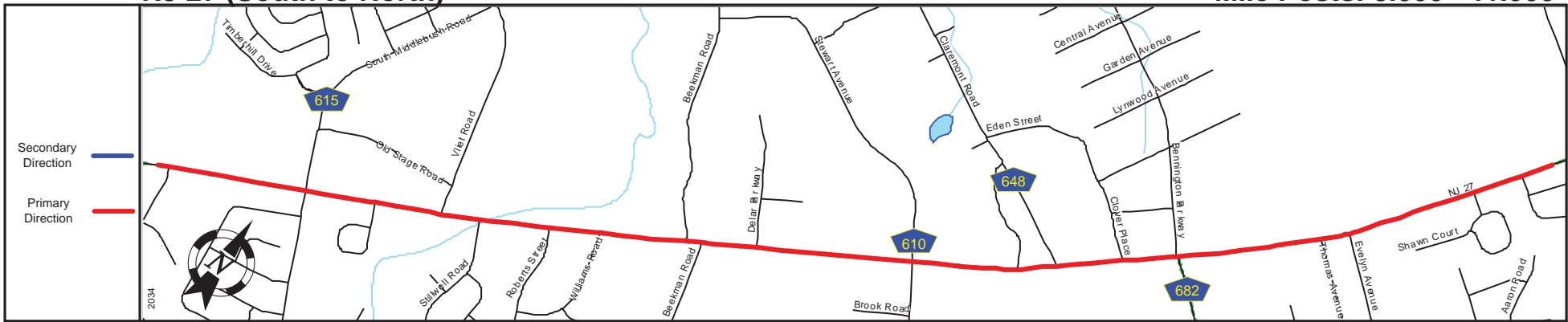
Pavement	12
Shoulder	8
Number of Lanes	1
Speed Limit	50
Street Name	NJ 27



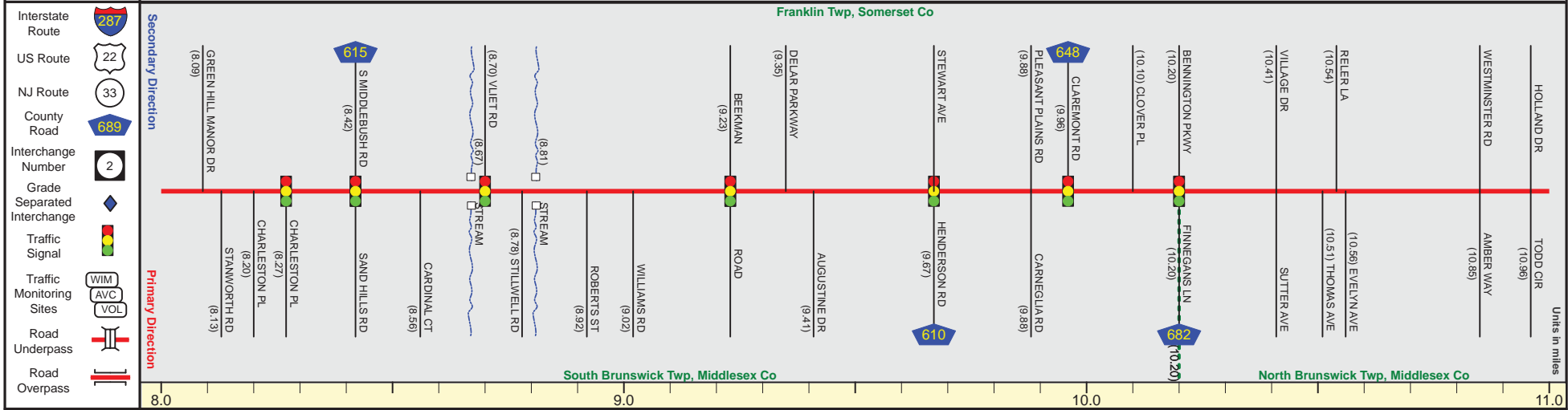
Street Name	NJ 27										
Jurisdiction	N.J.D.O.T.										
Functional Class	Urban Principal Arterial										
Federal Aid - NHS Sy	NHS										
Control Section	1800			+				1216			
Speed Limit	50										
Number of Lanes	2	1	2	4	2						
Med. Type	None	Painted/Unprotected						None			
Med. Width	0	12						0			
Pavement	22	12	24	60						22	
Shoulder	6	3	8	5	0	12				10	
Traffic Volume											
Traffic Sta. ID											
Structure No.	1216154			1216164				1216156			
Enlarged Views											

SRI = 0000027

Date last inventoried: May 2014



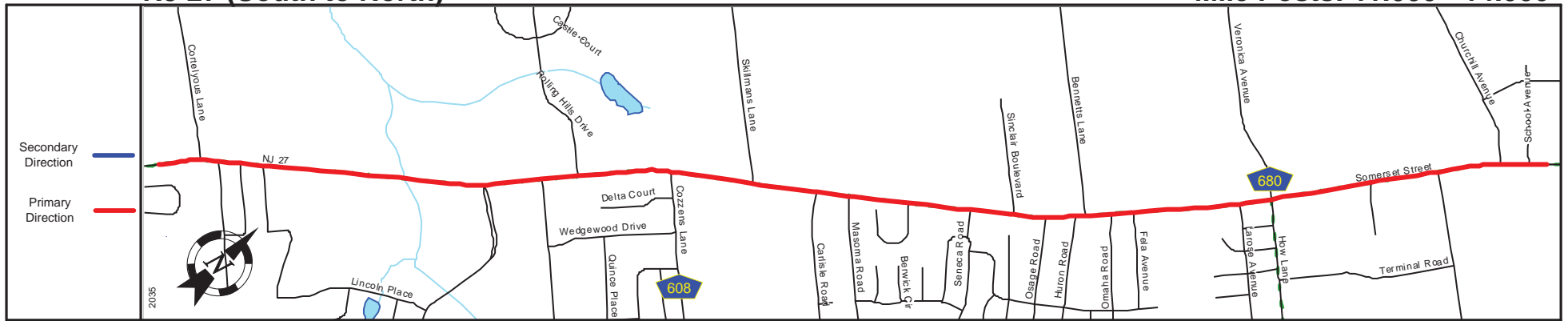
Pavement	
Shoulder	
Number of Lanes	
Speed Limit	
Street Name	



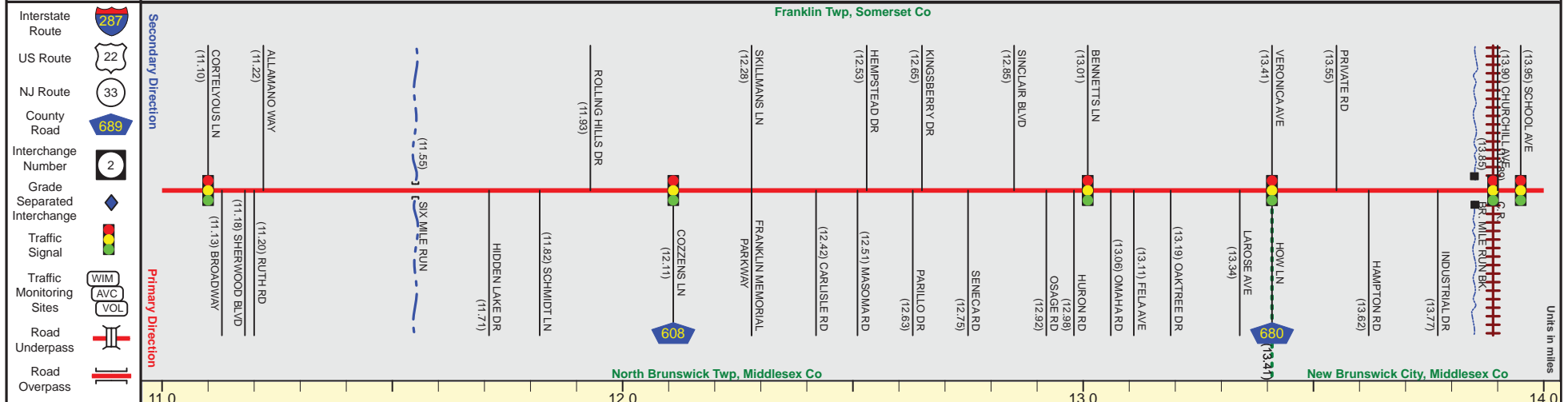
Street Name	NJ 27												
Jurisdiction	N.J.D.O.T.												
Functional Class	Urban Principal Arterial												
Federal Aid - NHS Sy	NHS												
Control Section	1216						1800				1216		
Speed Limit			50							40			
Number of Lanes	2	3	5	3		2		3	2	4	2		
Med. Type	None												
Med. Width	0												
Pavement	22	36		56		22		36	60	22	48	24	
Shoulder					10						0	6	12
Traffic Volume													
Traffic Sta. ID													
Structure No.				N/A		1216	157						
Enlarged Views													

NJ 27 (South to North)

Mile Posts: 11.000 - 14.000



Pavement	
Shoulder	
Number of Lanes	
Speed Limit	
Street Name	



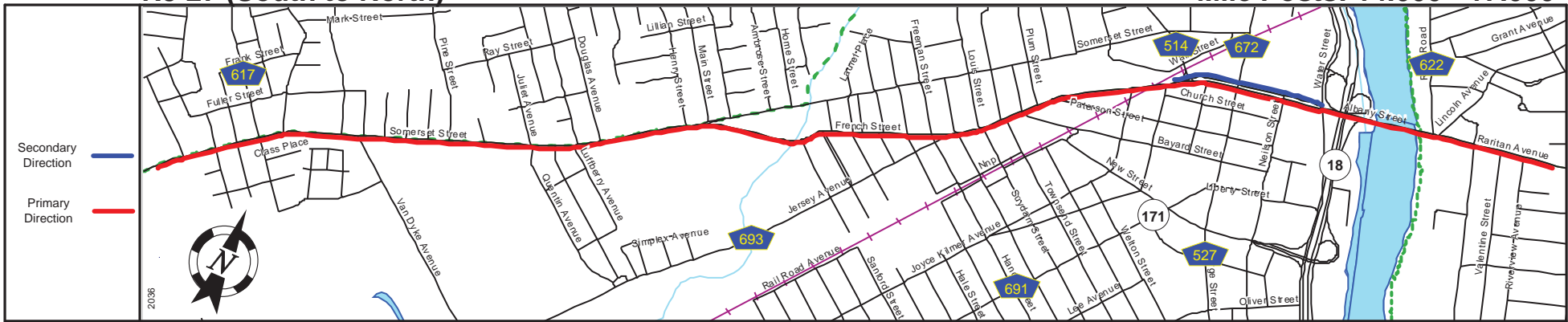
Street Name	NJ 27		Somerset Street	
Jurisdiction	N.J.D.O.T.			
Functional Class	Urban Principal Arterial			
Federal Aid - NHS Sy	NHS			
Control Section	1216		1800	
Speed Limit	40		40	
Number of Lanes	2		3	4
Med. Type	None			
Med. Width	0			
Pavement	24		40	46
Shoulder	12	8	10	0
Traffic Volume	21,772 (2012)			
Traffic Sta. ID	4-4-323			
Structure No.	1216158		1216159	
Enlarged Views				

SRI = 0000027

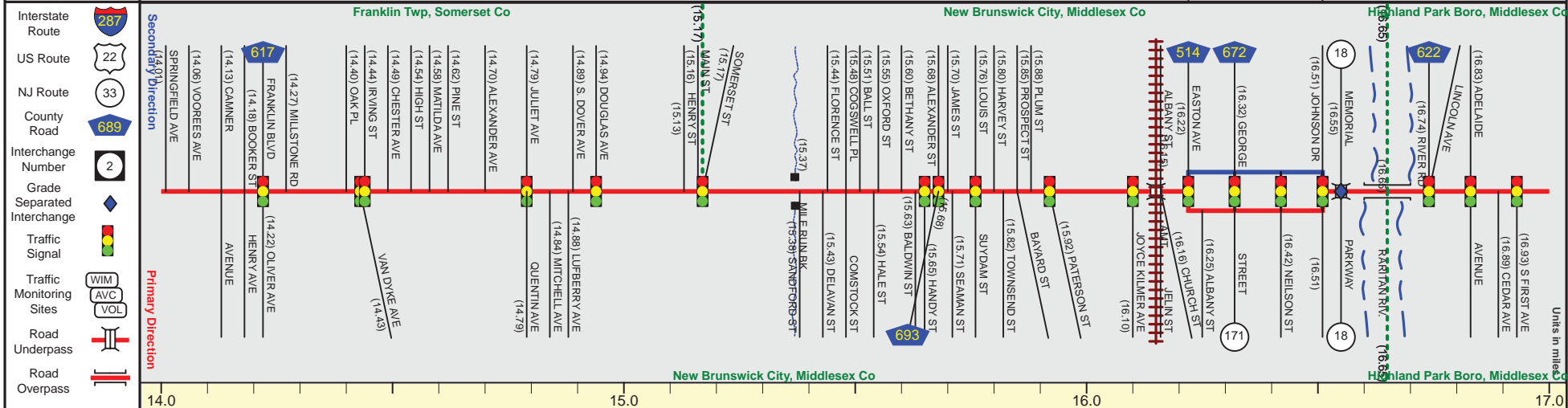
Date last inventoried: May 2014

NJ 27 (South to North)

Mile Posts: 14.000 - 17.000



Pavement	36
Shoulder	0
Number of Lanes	2
Speed Limit	25
Street Name	Albany Street



Street Name	Somerset Street		+	French Street		+	Albany Street		+	Raritan Avenue					
Jurisdiction	N.J.D.O.T.		+	County		+	N.J.D.O.T.		+	N.J.D.O.T.					
Functional Class			+	Urban Principal Arterial		+			+						
Federal Aid - NHS Sy	NHS		+	IM - Transit Term.		+	NHS		+	NHS					
Control Section	1800		+	1216		+	1217		+	1217					
Speed Limit	40		+	25		+	30		+	30					
Number of Lanes	4		+	2		+	3		+	2					
Med. Type	None		+			+	Curbed		+	None					
Med. Width	0		+			+	15		+	0					
Pavement	46	+	48	+	46	+	36	+	24	+	12	+	12	+	44
Shoulder	0		+			+			+	10		+	0		
Traffic Volume	22,901 (2012)		+	15,271 (2012)		+			+			+			
Traffic Sta. ID	4-4-325		+	4N54713		+			+			+			
Structure No.			+	1216160		+	1216161		+	1237150 1217150		+			
Enlarged Views			+			+			+			+			

SRI = 0000027

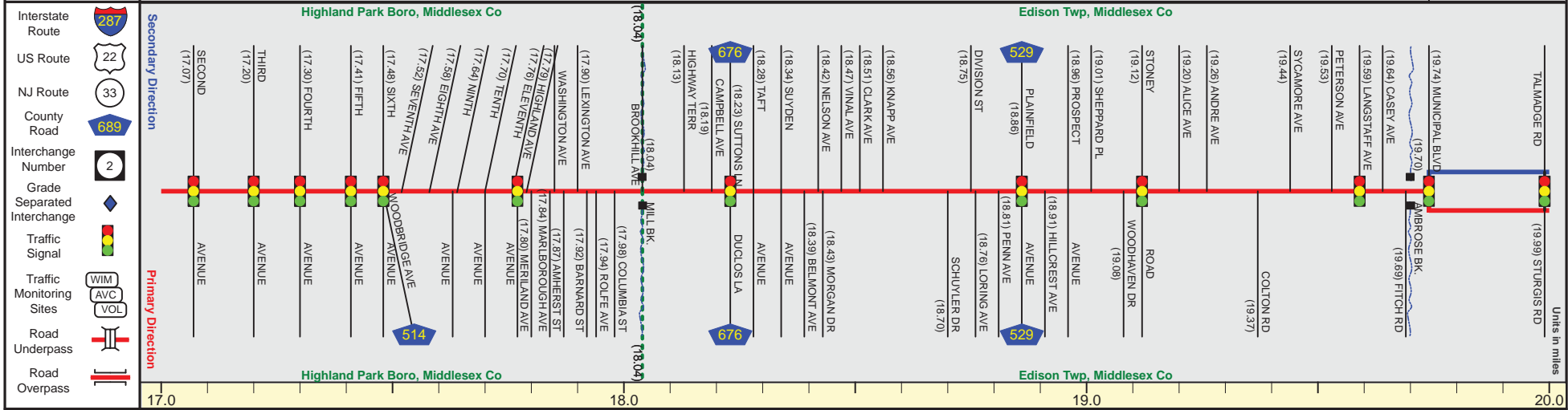
Date last inventoried: May 2014

NJ 27 (South to North)

Mile Posts: 17.000 - 20.000



Pavement	36
Shoulder	0
Number of Lanes	2
Speed Limit	40
Street Name	Lincoln Highway



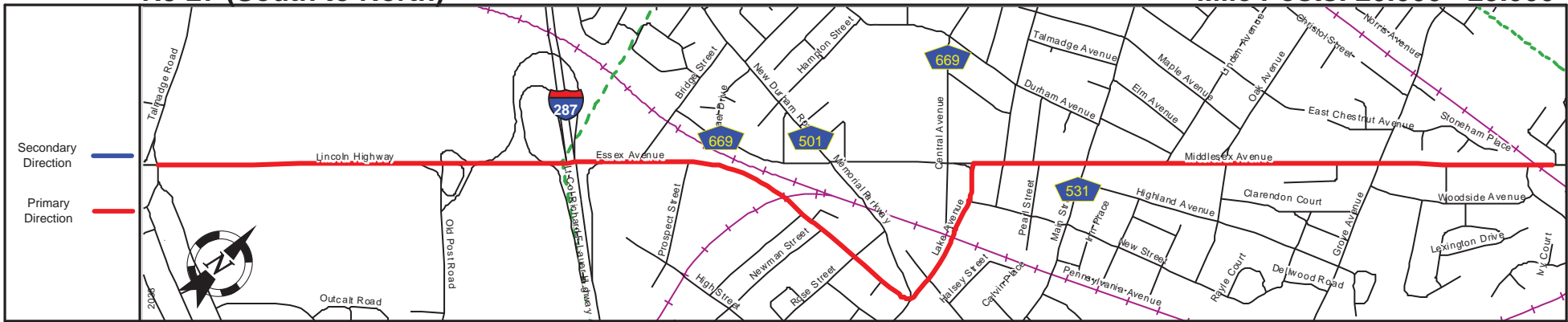
Street Name	Raritan Avenue	Lincoln Highway
Jurisdiction	N.J.D.O.T.	
Functional Class	Urban Principal Arterial	
Federal Aid - NHS Sy	NHS	
Control Section	1217	
Speed Limit	30	40
Number of Lanes	2 + 3	4 + 2
Med. Type	None	Painted/Unprotected
Med. Width	0	12
Pavement	44	48
Shoulder	0	
Traffic Volume		
Traffic Sta. ID		
Structure No.	1217151	1217152
Enlarged Views		

SRI = 0000027

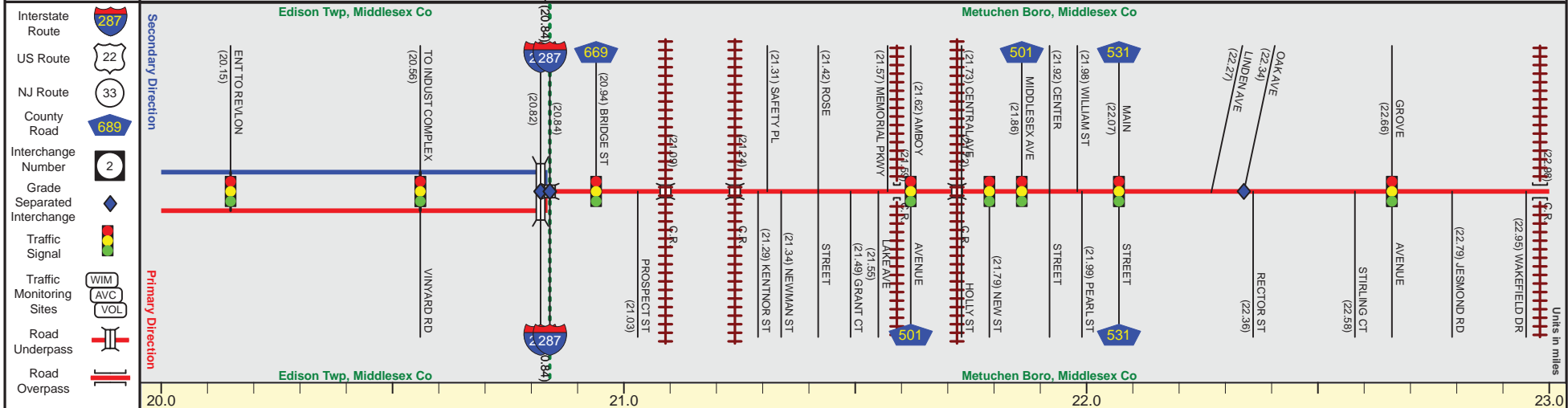
Date last inventoried: May 2014

NJ 27 (South to North)

Mile Posts: 20.000 - 23.000



Pavement	36
Shoulder	0
Number of Lanes	2
Speed Limit	40
Street Name	Lincoln Highway



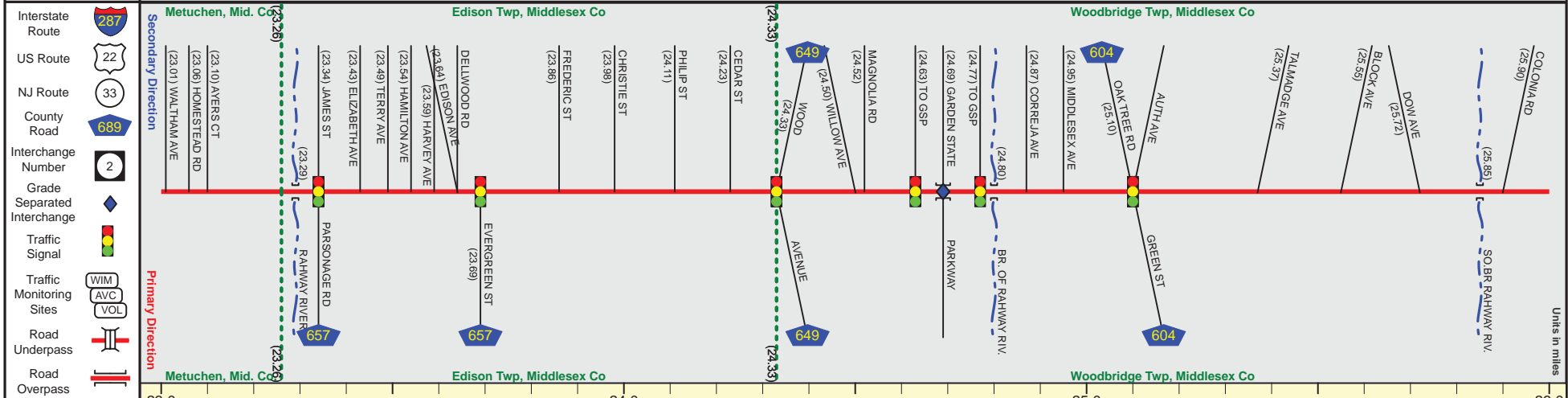
Street Name	Lincoln Highway		Essex Avenue		Lake Avenue		Middlesex Avenue	
Jurisdiction	N.J.D.O.T.							
Functional Class	Urban Principal Arterial							
Federal Aid - NHS Sy	NHS				IM - Transit Term.			
Control Section	1217				1218			
Speed Limit	40		30		35			
Number of Lanes	2		4		2		3	
Med. Type	Painted/Unprotected				None			
Med. Width	12				0			
Pavement	48		44		38		30	
Shoulder			0				10	
Traffic Volume	33,398 (2012)		12,515 (2012)		28		20,481 (2014)	
Traffic Sta. ID	4-4-329		4-4-330				4-4-331	
Structure No.	12301		12159, 158		12150, 12151		12152, 12153	
Enlarged Views							12154	

SRI = 0000027

Date last inventoried: May 2014



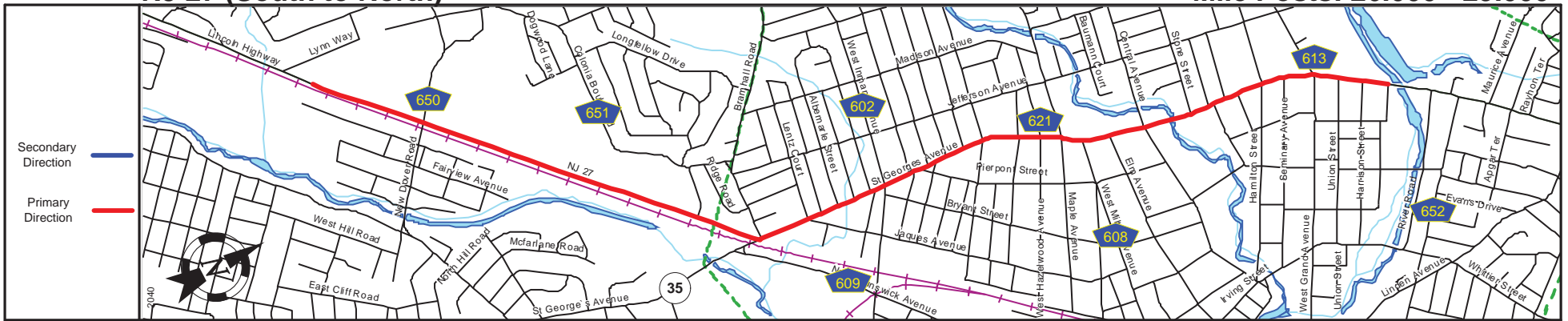
Pavement
Shoulder
Number of Lanes
Speed Limit
Street Name



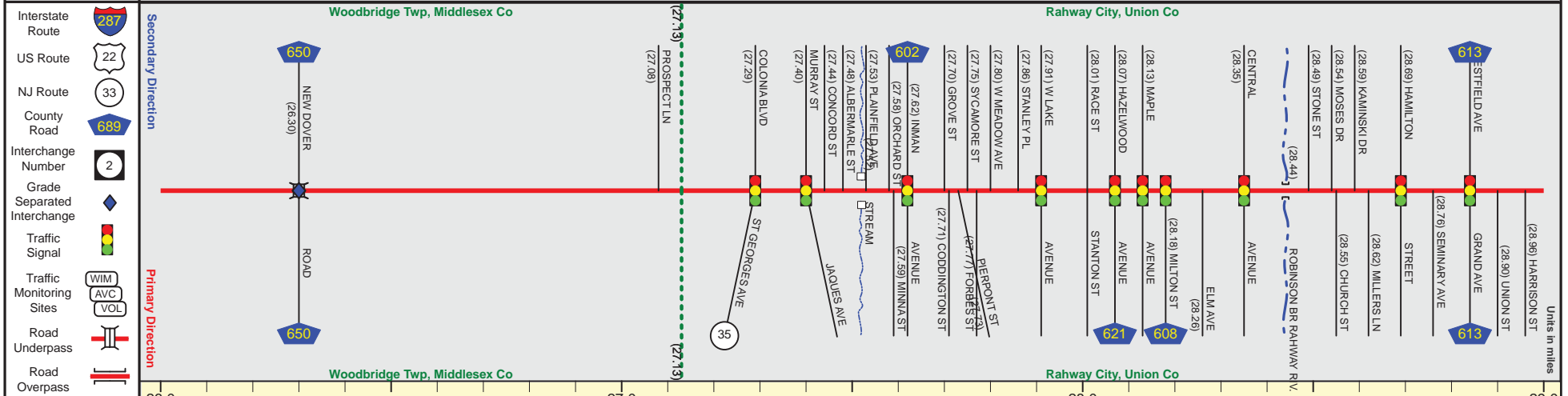
Street Name	Middlesex Avenue	Lincoln Highway			
Jurisdiction	N.J.D.O.T.				
Functional Class	Urban Principal Arterial				
Federal Aid - NHS Sy	IM - Transit Term.		IM - Transit Term.	IM - Transit Term.	NHS
Control Section	1218				
Speed Limit	40		45		
Number of Lanes	2	3	2	4	2
Med. Type	None				
Med. Width	0				
Pavement	38		34	44	30
Shoulder	2	0	2	0	4
Traffic Volume	22,318 (2014)				
Traffic Sta. ID	4-4-332				
Structure No.	1218155	1218157 GSP361319T			1218158
Enlarged Views					

NJ 27 (South to North)

Mile Posts: 26.000 - 29.000



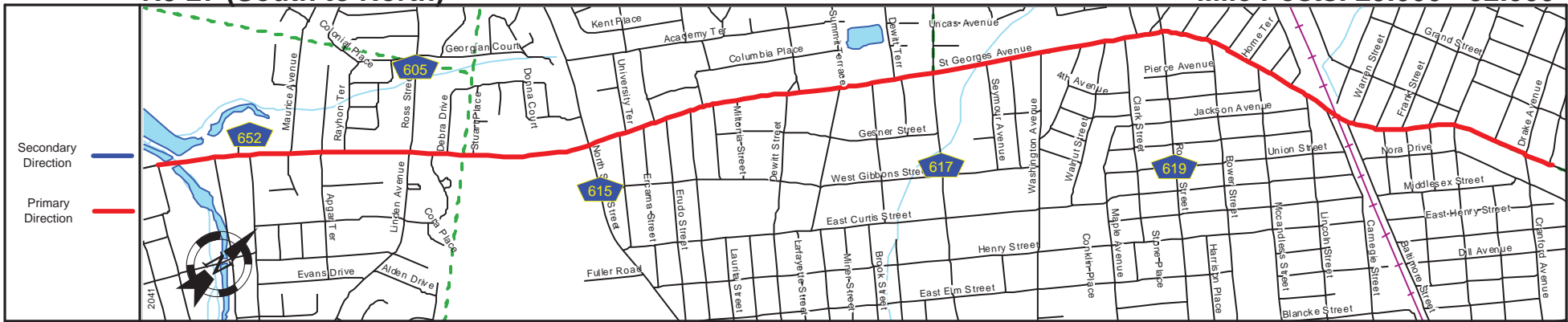
Pavement	
Shoulder	
Number of Lanes	
Speed Limit	
Street Name	



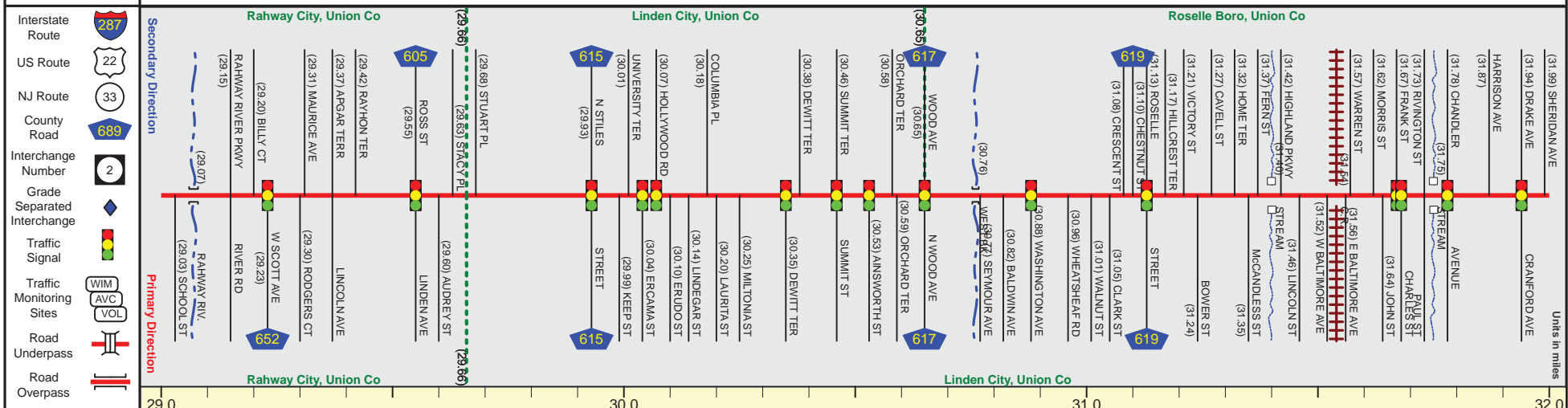
Street Name	Lincoln Highway	NJ 27	St Georges Avenue
Jurisdiction		N.J.D.O.T.	
Functional Class		Urban Principal Arterial	
Federal Aid - NHS Sy		NHS	
Control Section		1218	2006
Speed Limit		45	35
Number of Lanes	3	2	3
Med. Type		None	
Med. Width		0	
Pavement		34	72
Shoulder	3	10	0
Traffic Volume			
Traffic Sta. ID			
Structure No.	1218411	2006150	2006151
Enlarged Views			

SRI = 0000027

Date last inventoried: May 2014



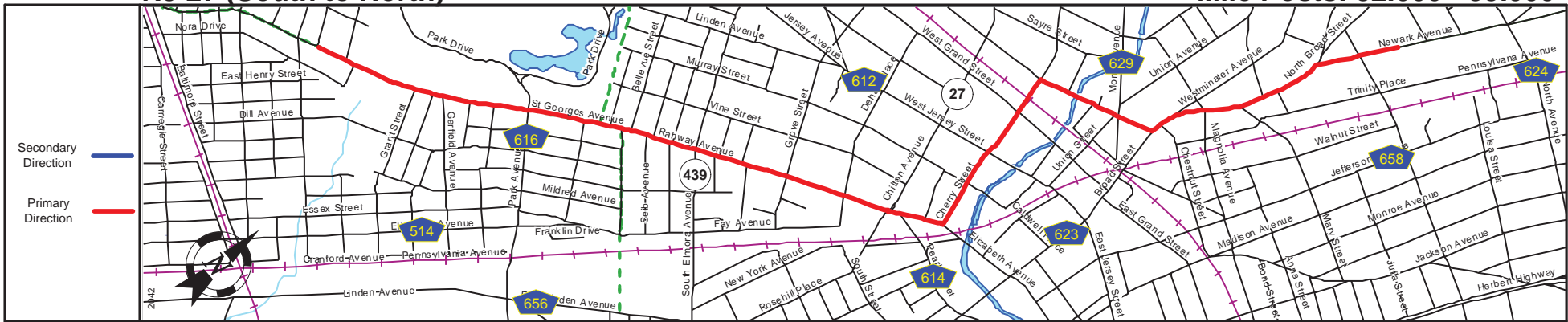
Pavement	
Shoulder	
Number of Lanes	
Speed Limit	
Street Name	



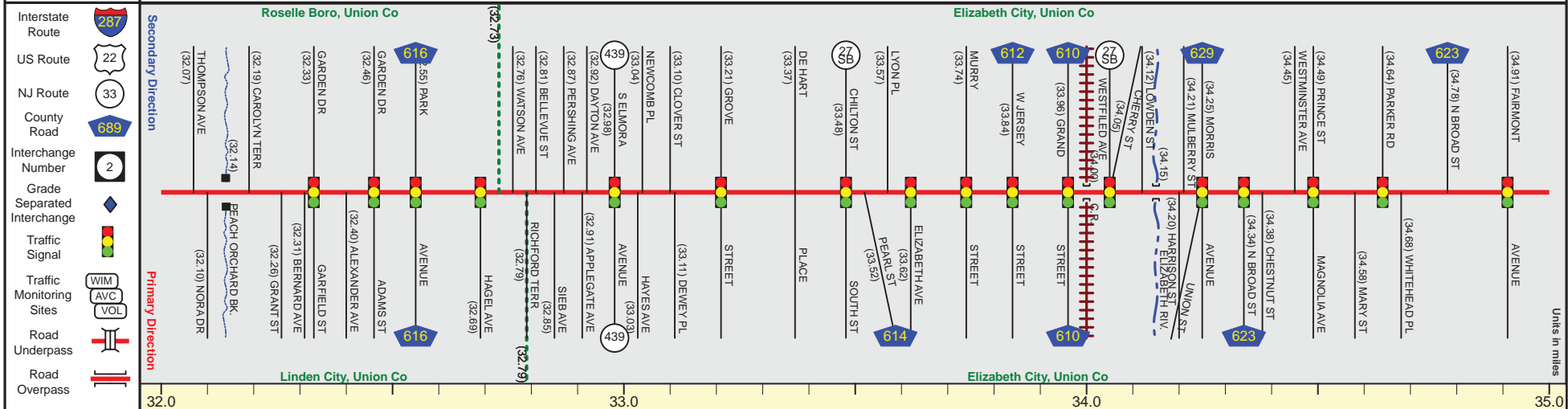
Street Name	St Georges Avenue		
Jurisdiction	N.J.D.O.T.		
Functional Class	Urban Principal Arterial		
Federal Aid - NHS Sy	NHS		
Control Section	2006		
Speed Limit	35		30
Number of Lanes	4		
Med. Type	None		
Med. Width	0		
Pavement	72	50	64
Shoulder	0		
Traffic Volume			
Traffic Sta. ID			
Structure No.	2006152	2006153	2006155
Enlarged Views			

NJ 27 (South to North)

Mile Posts: 32.000 - 35.000



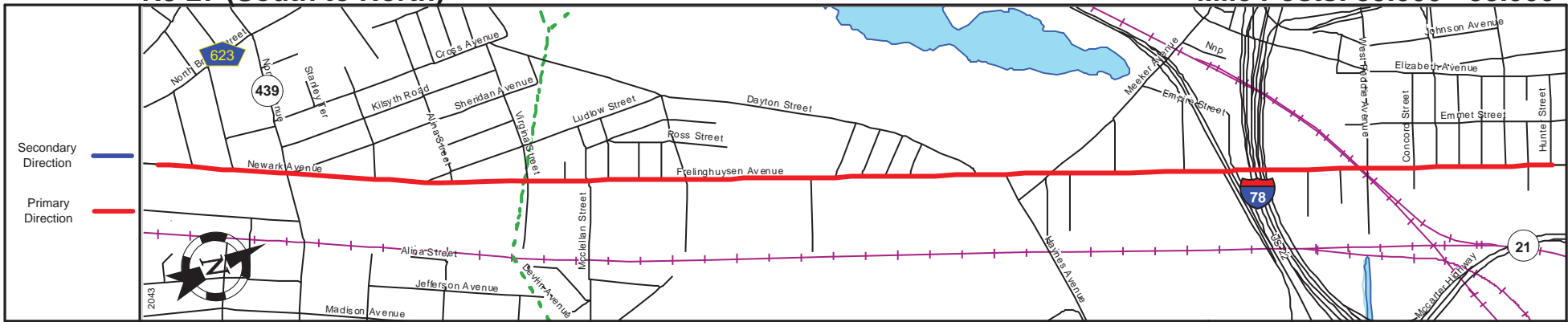
Pavement
Shoulder
Number of Lanes
Speed Limit
Street Name



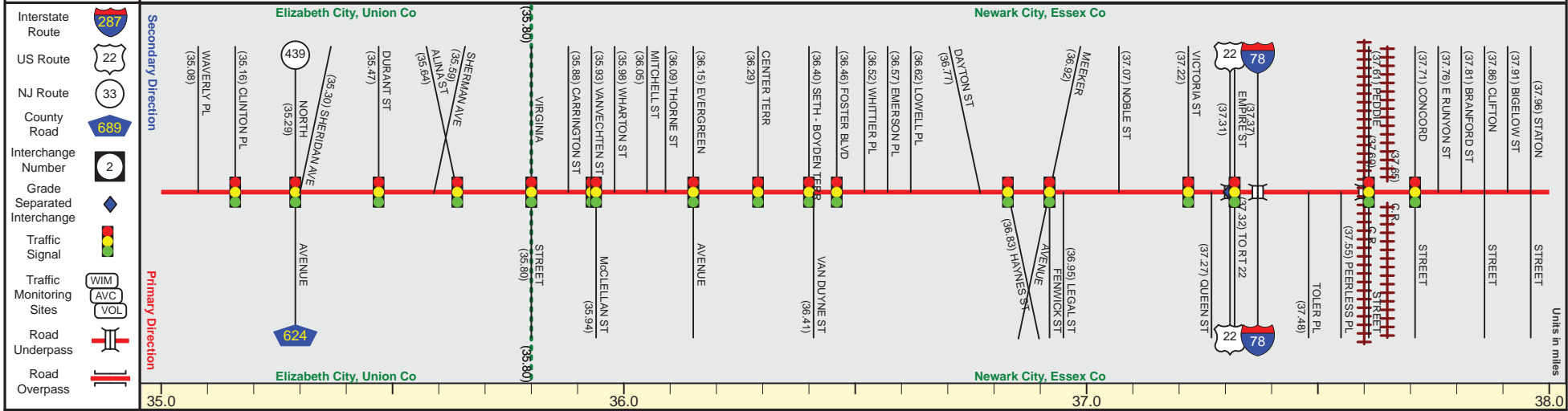
Street Name	St Georges Avenue		Rahway Avenue		Cherry Street		Westfield Avenue		North Broad Street		Newark Avenue									
Jurisdiction	N.J.D.O.T.																			
Functional Class	Urban Principal Arterial																			
Federal Aid - NHS Sy	NHS																			
Control Section	2006						2007													
Speed Limit	30						35													
Number of Lanes	4				2				4											
Med. Type	None																			
Med. Width	0																			
Pavement	64				48				30				36				62			
Shoulder	0																			
Traffic Volume	20,871 (2014)			14,959 (2012)			9,360 (2012)						16,372 (2012)							
Traffic Sta. ID	3-4-326			3-4-327			3-4-328						3-9-398							
Structure No.	2006156									2007151		2007150								
Enlarged Views																				

SRI = 0000027

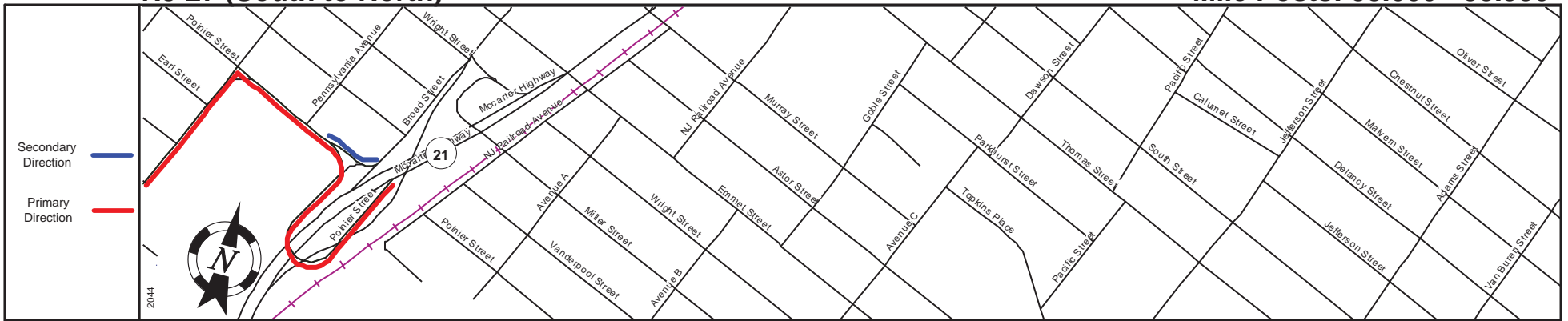
Date last inventoried: May 2014



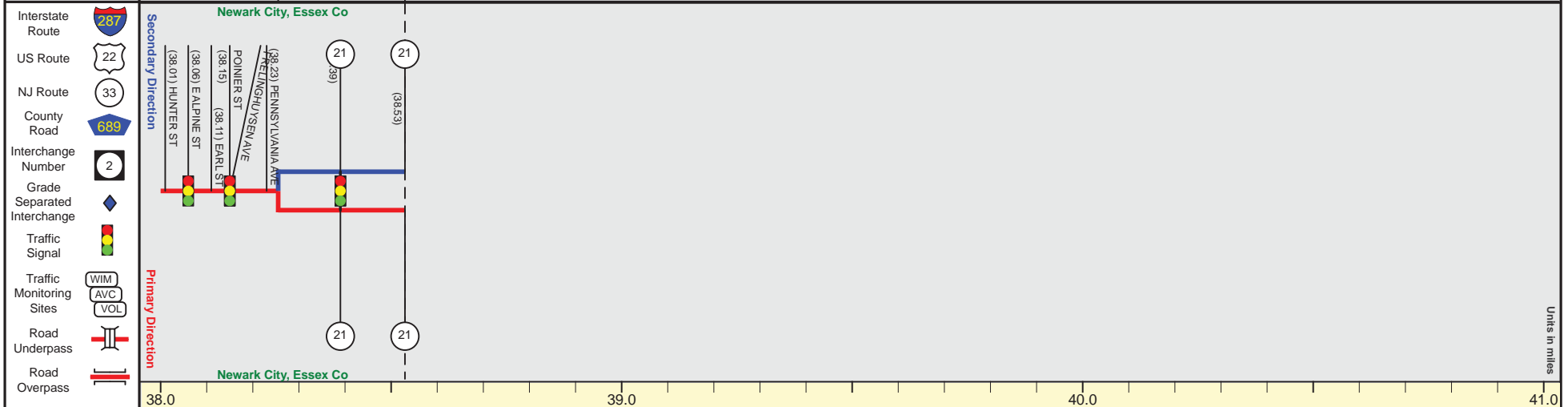
Pavement	
Shoulder	
Number of Lanes	
Speed Limit	
Street Name	



Street Name	Newark Avenue	Frelinghuysen Avenue
Jurisdiction	N.J.D.O.T.	
Functional Class	Urban Principal Arterial	
Federal Aid - NHS Sy	NHS	
Control Section	2007	0734
Speed Limit	35	
Number of Lanes	4	
Med. Type	None	
Med. Width	0	
Pavement	62	70
Shoulder	0	
Traffic Volume		
Traffic Sta. ID		
Structure No.	0724150 0718152,157 0740150	
Enlarged Views		



Pavement	60
Shoulder	0
Number of Lanes	2
Speed Limit	35
Street Name	Poinier Street



Street Name	Delinghuysen Avenue	Poinier Street
Jurisdiction	N.J.D.O.T.	
Functional Class	Urban Principal Arterial	
Federal Aid - NHS Sy	NHS	
Control Section	0734	
Speed Limit	35	
Number of Lanes	4	2
Med. Type	None	Positive
Med. Width	0	
Pavement	70 + 54	60
Shoulder	0	
Traffic Volume		
Traffic Sta. ID		
Structure No.		
Enlarged Views		