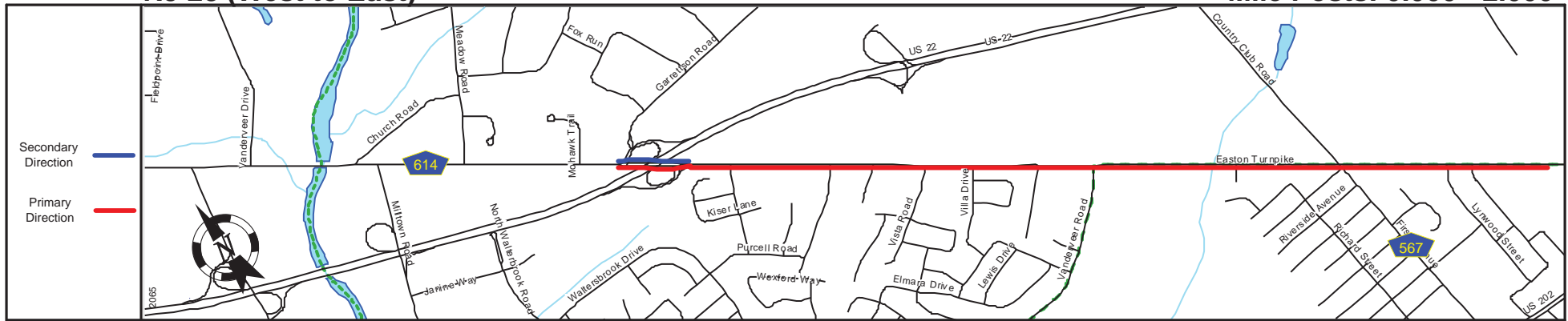
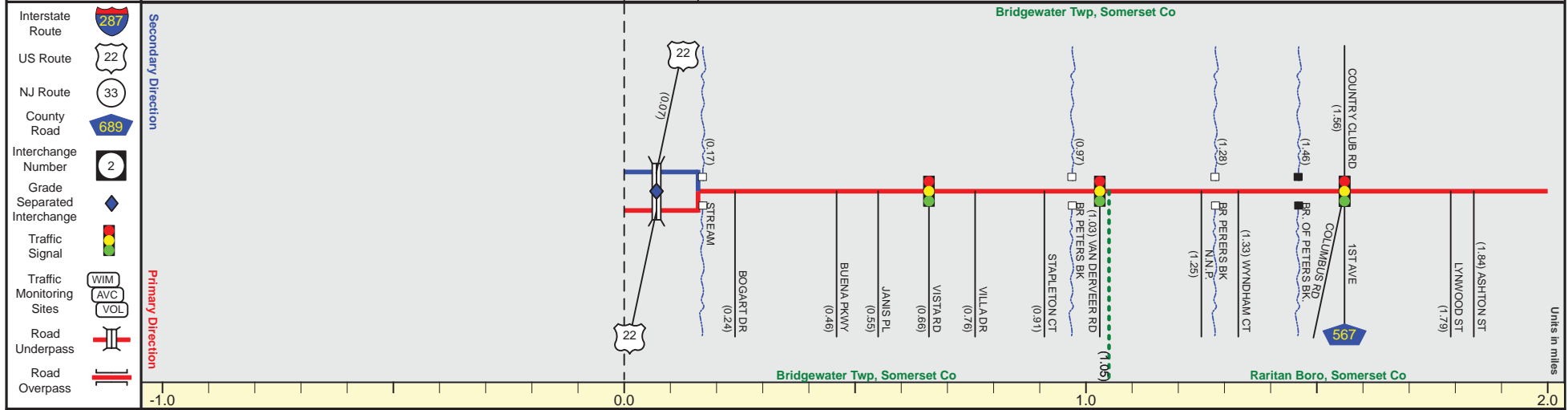


NJ 28 (West to East)

Mile Posts: 0.000 - 2.000



Pavement	22
Shoulder	0
Number of Lanes	1
Speed Limit	45
Street Name	Easton Turnpike



Street Name	Easton Turnpike	
Jurisdiction	N.J.D.O.T.	
Functional Class	Urban Minor Arterial	
Federal Aid - NHS Sy	STP	
Control Section	1804	
Speed Limit	45	
Number of Lanes	1	2
Med. Type	Positive	None
Med. Width	VAR	0
Pavement	22	24
Shoulder	0	10
Traffic Volume	17,297 (2012)	
Traffic Sta. ID	4-4-334	
Structure No.	1801156, 157	1804150, 1804151, 1804152
Enlarged Views	1804153	

SRI = 0000028

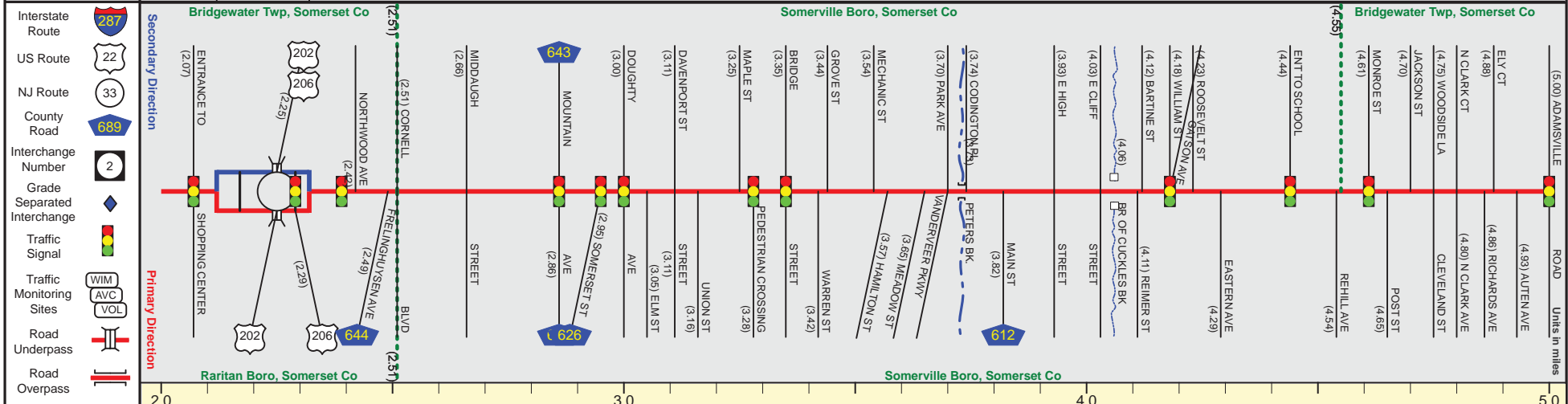
Date last inventoried: April 2015

NJ 28 (West to East)

Mile Posts: 2.000 - 5.000



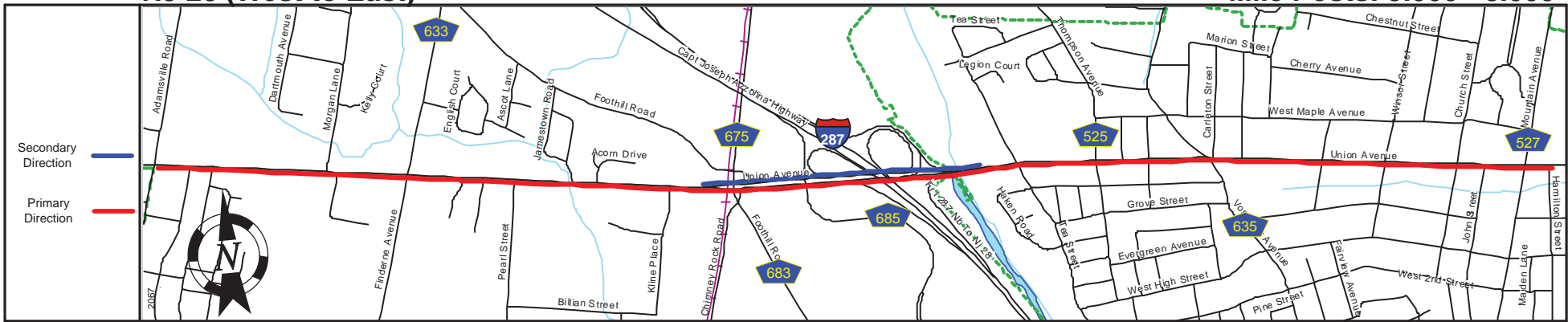
Pavement	24
Shoulder	10
Number of Lanes	2
Speed Limit	45
Street Name	Easton Turnpike



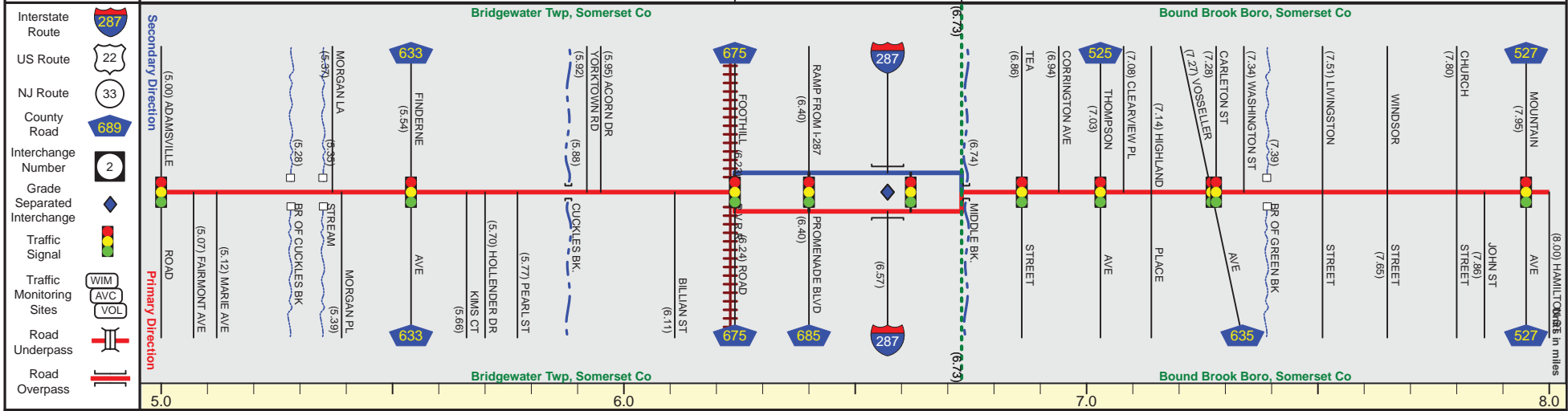
Street Name	Easton Turnpike	West End Avenue	Main Street	Gaston Avenue	Union Avenue
Jurisdiction	N.J.D.O.T.				
Functional Class	Urban Minor Arterial	Urban Principal Arterial			
Federal Aid - NHS Sy	STP	NHS			
Control Section	1804	1804	1805	1805	1806
Speed Limit	45	35	30	30	40
Number of Lanes	2		2		
Med. Type	None	Curbed	None		
Med. Width	0	VAR	0		
Pavement	24	42	66	44	40
Shoulder	10	6	10	0	6
Traffic Volume	9,646 (2012)		6,922 (2014)		
Traffic Sta. ID	4-4-435		4-4-337		
Structure No.	1807157	1805150			1805151
Enlarged Views					

SRI = 0000028

Date last inventoried: April 2015



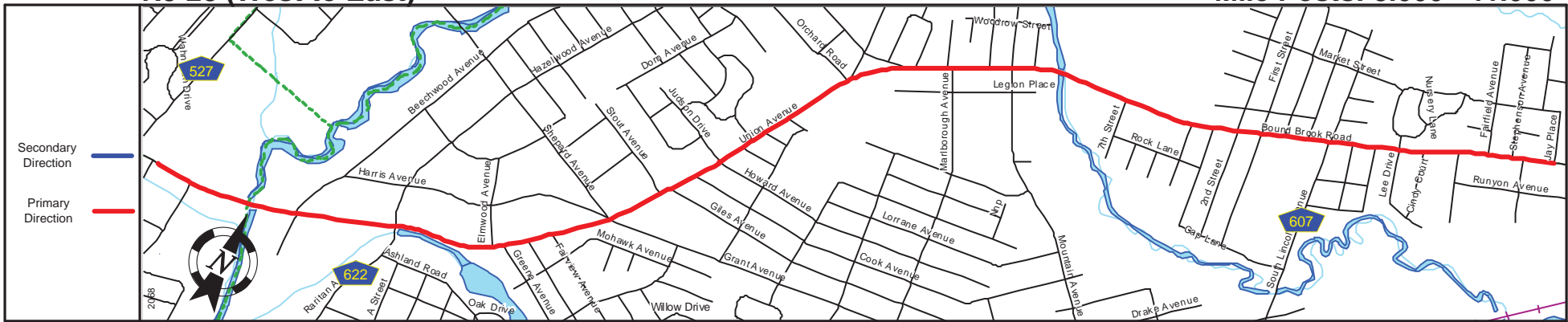
Pavement	25
Shoulder	0
Number of Lanes	2
Speed Limit	40
Street Name	Union Avenue



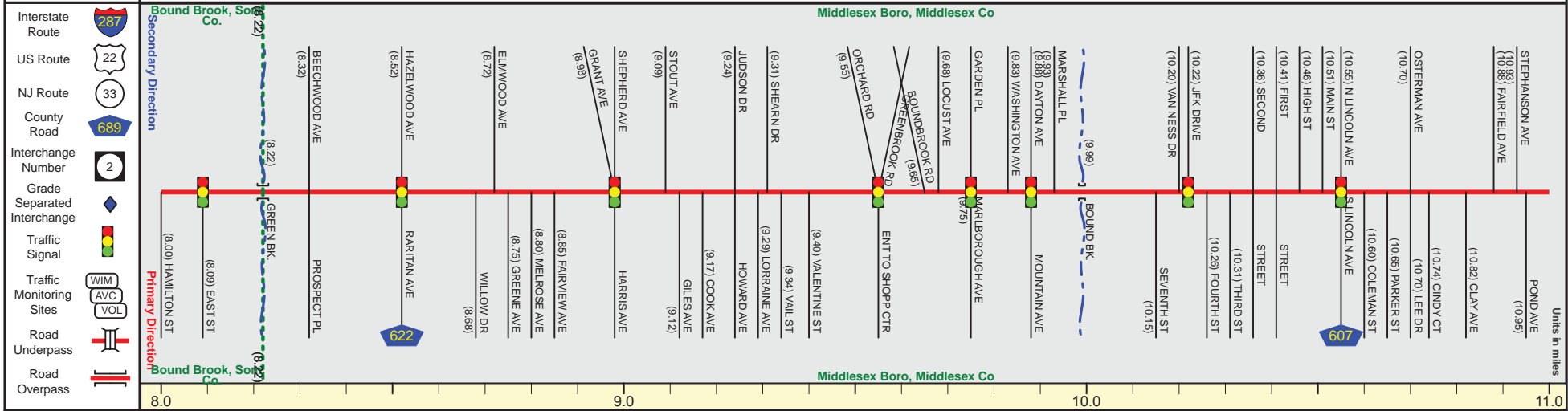
Street Name	Union Avenue				
Jurisdiction	N.J.D.O.T.				
Functional Class	Urban Principal Arterial				
Federal Aid - NHS Sy	NHS				
Control Section	1806				
Speed Limit	40			35	
Number of Lanes	2			4	
Med. Type	None			Curbed	
Med. Width	0			VAR	
Pavement	24			25	
Shoulder	5	8			0
Traffic Volume					
Traffic Sta. ID					
Structure No.	1806151 N/A	1806152	1806153	1806154	1806155
Enlarged Views					

NJ 28 (West to East)

Mile Posts: 8.000 - 11.000



Pavement
Shoulder
Number of Lanes
Speed Limit
Street Name



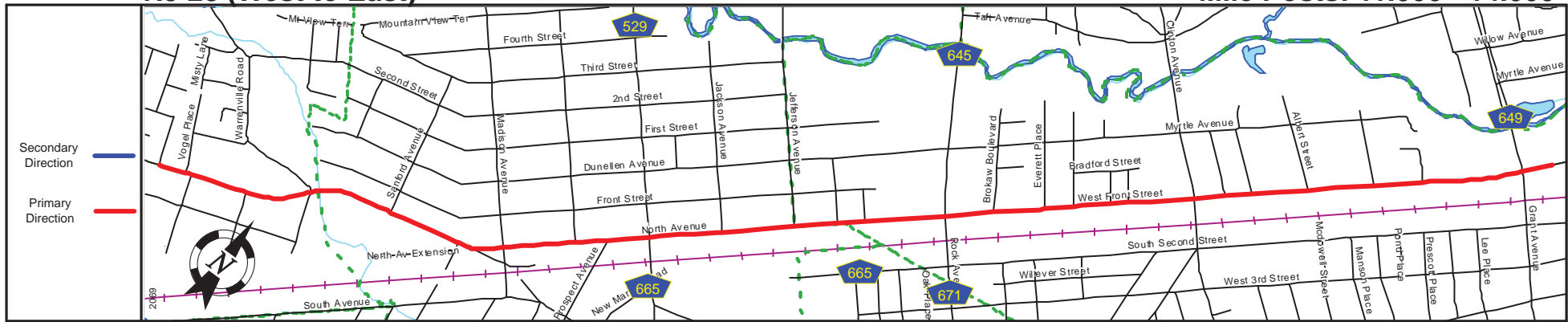
Street Name	Union Avenue		Bound Brook Road	
Jurisdiction	N.J.D.O.T.			
Functional Class	Urban Principal Arterial			
Federal Aid - NHS Sy	NHS		NHS	
Control Section	1806		1219	
Speed Limit	35		35	
Number of Lanes	2		4	2
Med. Type	None			
Med. Width	0			
Pavement	40		44	24
Shoulder	0		8	
Traffic Volume				
Traffic Sta. ID				
Structure No.	1806156		1219150	
Enlarged Views				

SRI = 0000028

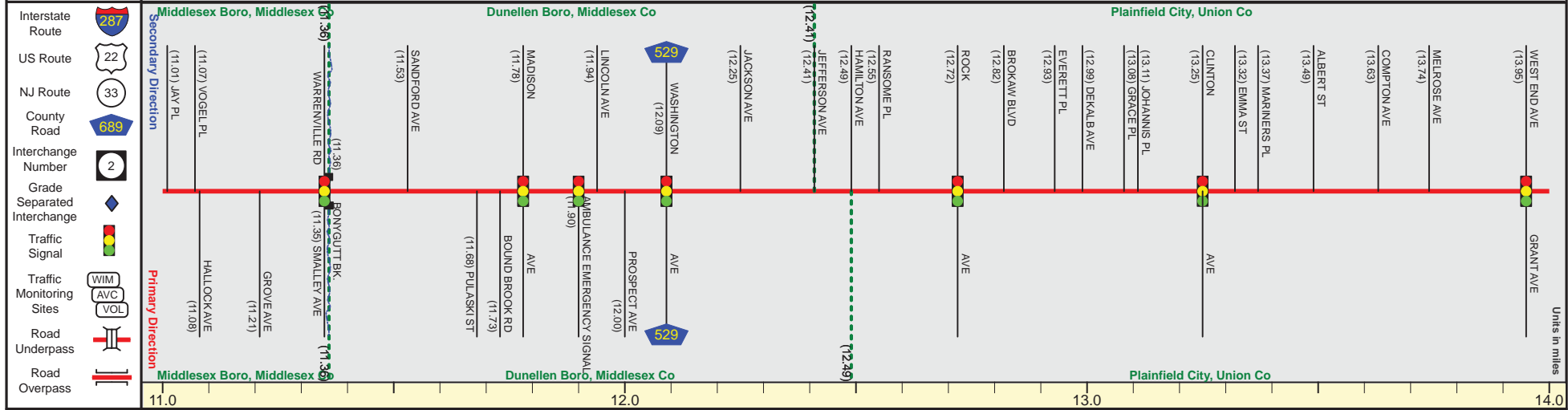
Date last inventoried: April 2015

NJ 28 (West to East)

Mile Posts: 11.000 - 14.000



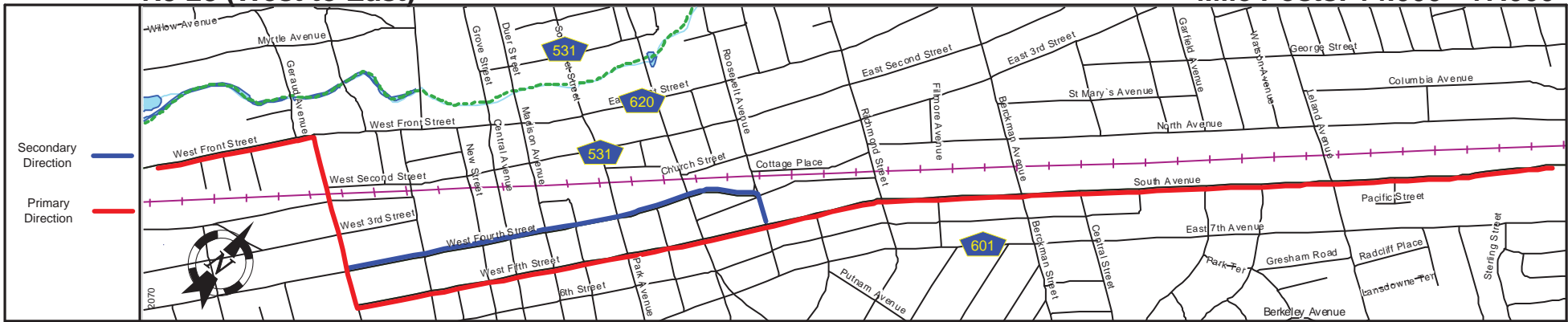
Pavement	
Shoulder	
Number of Lanes	
Speed Limit	
Street Name	



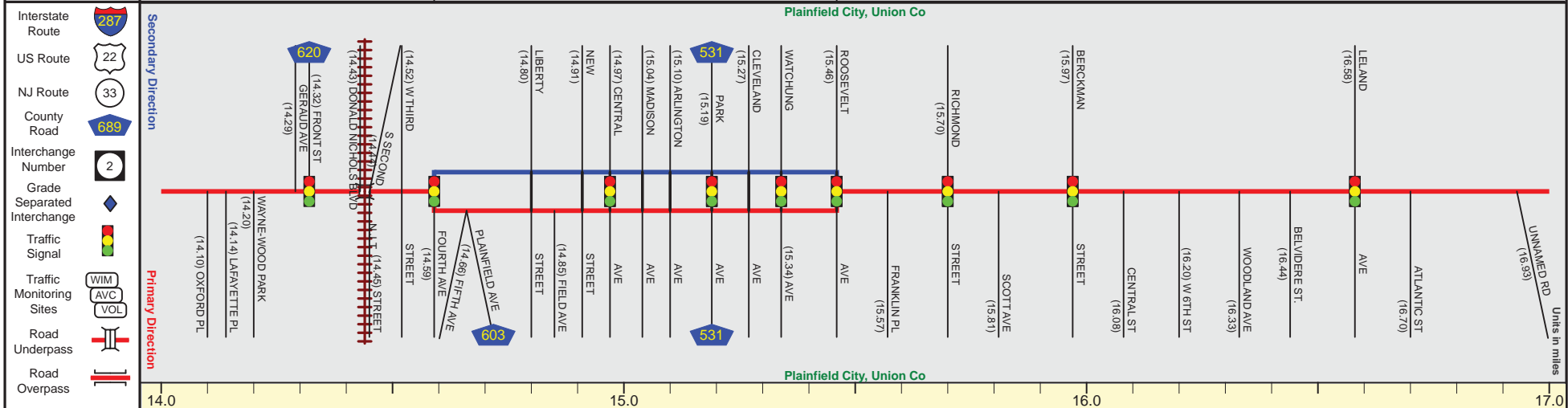
Street Name	Bound Brook Road		North Avenue		West Front Street	
Jurisdiction	N.J.D.O.T.				County	
Functional Class	Urban Principal Arterial					
Federal Aid - NHS Sy					NHS	
Control Section	1219				2008	
Speed Limit	35					
Number of Lanes	2					
Med. Type	None					
Med. Width	0					
Pavement	8	24	42	54	42	0
Shoulder	8	10				
Traffic Volume						
Traffic Sta. ID						
Structure No.	1219151					
Enlarged Views						

SRI = 0000028

Date last inventoried: April 2015



Pavement	32	40
Shoulder	0	
Number of Lanes	2	
Speed Limit	35	
Street Name	West Fourth Street	



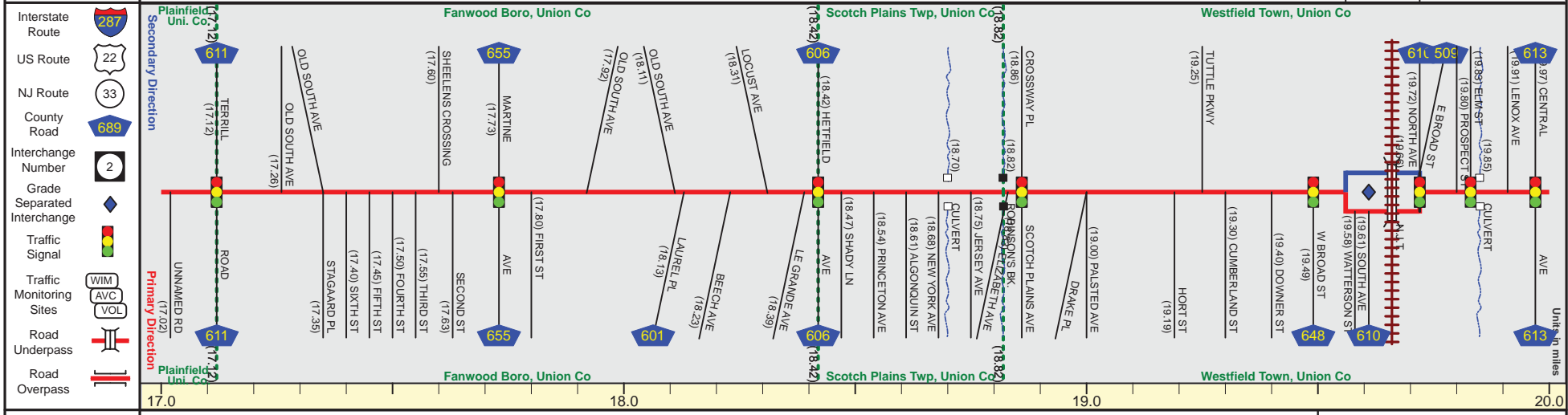
Street Name	West Front Street	Plainfield Avenue	West Fifth Street	South Avenue
Jurisdiction	County			
Functional Class	Urban Principal Arterial			
Federal Aid - NHS Sy	NHS			
Control Section	2008			
Speed Limit	35		25	
Number of Lanes	2			
Med. Type	None		Positive	None
Med. Width	0		VAR	0
Pavement	42	36	32	40
Shoulder	0			
Traffic Volume				
Traffic Sta. ID				
Structure No.	2008150			
Enlarged Views	See Enlarged View #11			

NJ 28 (West to East)

Mile Posts: 17.000 - 20.000



Pavement	24
Shoulder	0
Number of Lanes	2
Speed Limit	25
Street Name	North Avenue



Street Name	South Avenue		North Avenue	
Jurisdiction	County		N.J.D.O.T.	
Functional Class	Urban Principal Arterial			
Federal Aid - NHS Sy	NHS			
Control Section	2008			
Speed Limit	25	35	25	
Number of Lanes	2			
Med. Type	None		Curbed	None
Med. Width	0		VAR	0
Pavement	40	24	40	24 36 40
Shoulder	0	8		0
Traffic Volume				
Traffic Sta. ID				
Structure No.	2008151	2008152	2008153	2008154
Enlarged Views			See Enlarged View #12	

SRI = 0000028

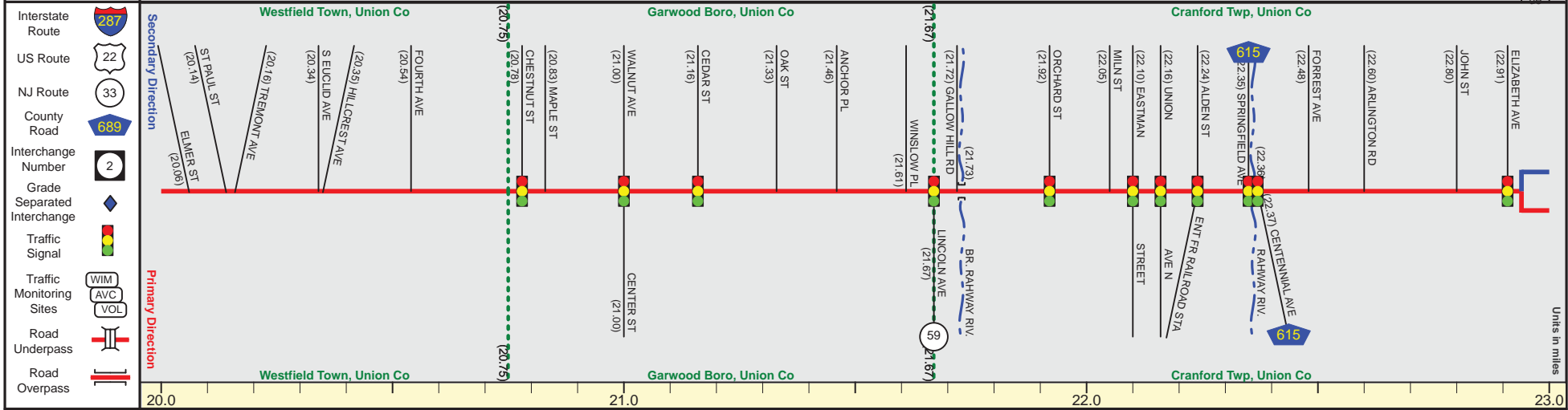
Date last inventoried: April 2015

NJ 28 (West to East)

Mile Posts: 20.000 - 23.000



Pavement	24
Shoulder	0
Number of Lanes	2
Speed Limit	35
Street Name	North Avenue



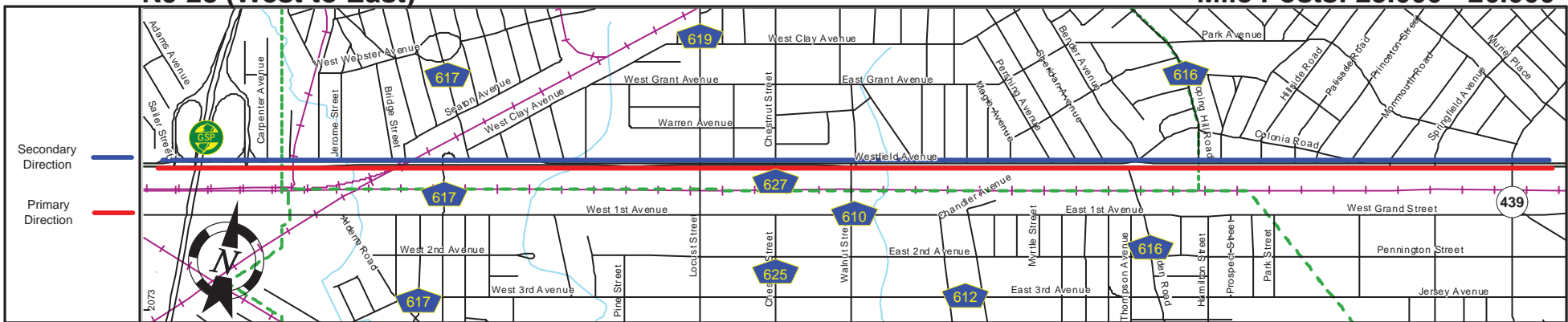
Street Name	North Avenue			
Jurisdiction	N.J.D.O.T.			
Functional Class	Urban Principal Arterial			
Federal Aid - NHS Sy	NHS			
Control Section	2008			
Speed Limit	25	35	25	35
Number of Lanes	2			
Med. Type	None			
Med. Width	0			
Pavement	40	36	40	36
Shoulder	0			
Traffic Volume	15,163 (2011)			
Traffic Sta. ID	3-9-597			
Structure No.	2008155		2008156	
Enlarged Views	See Enlarged View #12			

SRI = 0000028

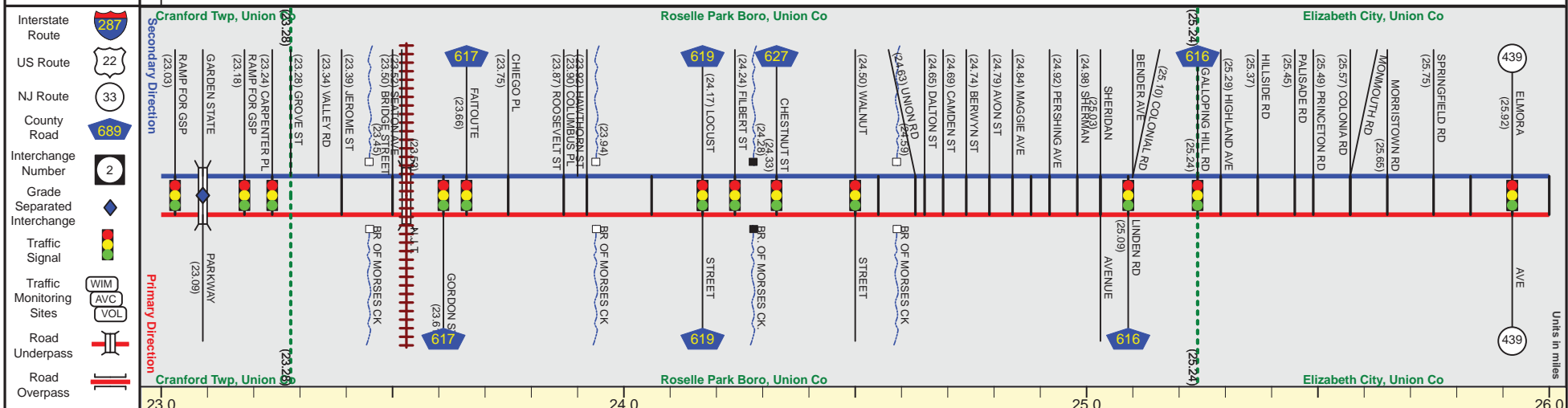
Date last inventoried: April 2015

NJ 28 (West to East)

Mile Posts: 23.000 - 26.000



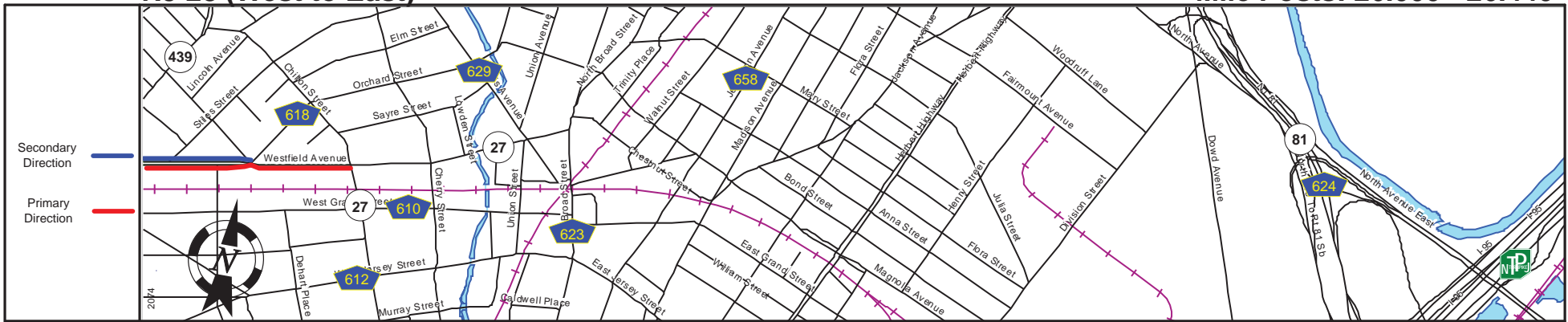
Pavement	24	30		34
Shoulder			0	
Number of Lanes			2	
Speed Limit			35	
Street Name	Westfield Avenue			




Street Name	Westfield Avenue			
Jurisdiction	N.J.D.O.T.			
Functional Class	Urban Principal Arterial			
Federal Aid - NHS Sy	NHS			
Control Section	2008			
Speed Limit	35			
Number of Lanes	2			
Med. Type	Curbed			
Med. Width	VAR		12	
Pavement	24	30		34
Shoulder			0	
Traffic Volume				
Traffic Sta. ID				
Structure No.	361386T	2008157	2008159	2008160
Enlarged Views				

SRI = 0000028

Date last inventoried: April 2015



Pavement	34
Shoulder	0
Number of Lanes	2
Speed Limit	35
Street Name	Westfield Avenue



Street Name	Westfield Avenue	
Jurisdiction	N.J.D.O.T.	
Functional Class	Urban Principal Arterial	
Federal Aid - NHS Sy	NHS	
Control Section	2008	
Speed Limit	35	
Number of Lanes	2	
Med. Type	Curbed	None
Med. Width	12	0
Pavement	34	36
Shoulder	0	
Traffic Volume		
Traffic Sta. ID		
Structure No.		
Enlarged Views		

End NJ 28 MP=26.44

Units in miles