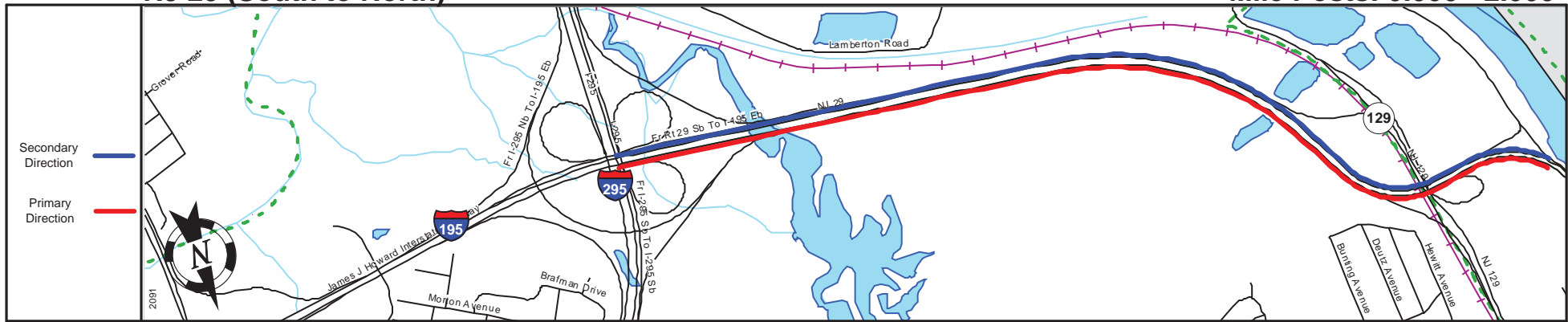
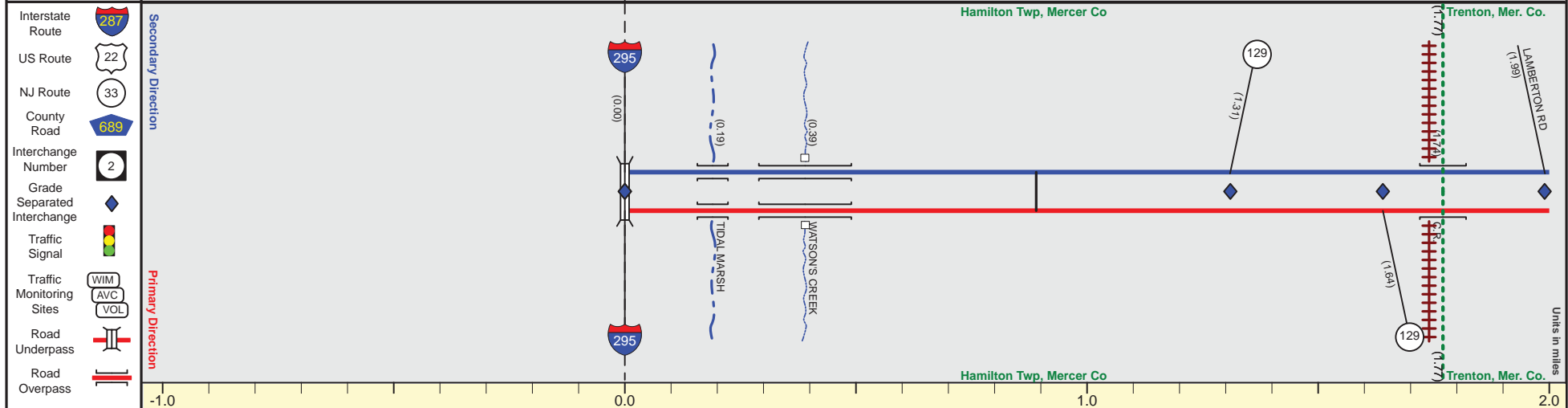


NJ 29 (South to North)

Mile Posts: 0.000 - 2.000



Pavement	36	48	36	24
Shoulder	12	15	12	
Number of Lanes	3	4	3	2
Speed Limit	55	50		45
Street Name	NJ 29			



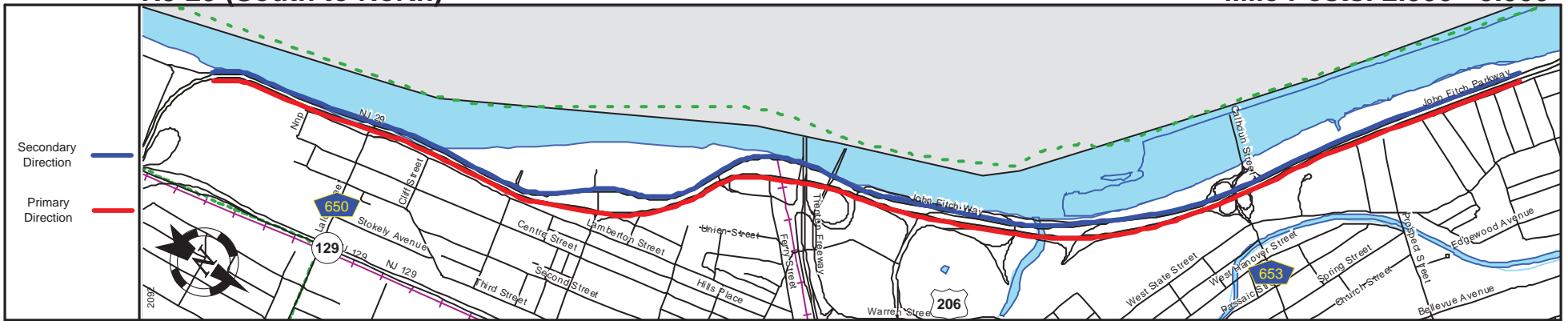
Street Name	NJ 29			
Jurisdiction	N.J.D.O.T.			
Functional Class	Urban Principal Arterial Freeway/Expressway			
Federal Aid - NHS Sy	NHS			
Control Section	1130			
Speed Limit	55	50		45
Number of Lanes	3			2
Med. Type	Positive			
Med. Width	VAR	36		10
Pavement	36			24
Shoulder		15		
Traffic Volume	41,566 (2012)			
Traffic Sta. ID	5164902			
Structure No.	1136153,154	1130152,1130153		1130154
Enlarged Views	See Enlarged View #1B			

SRI = 0000029

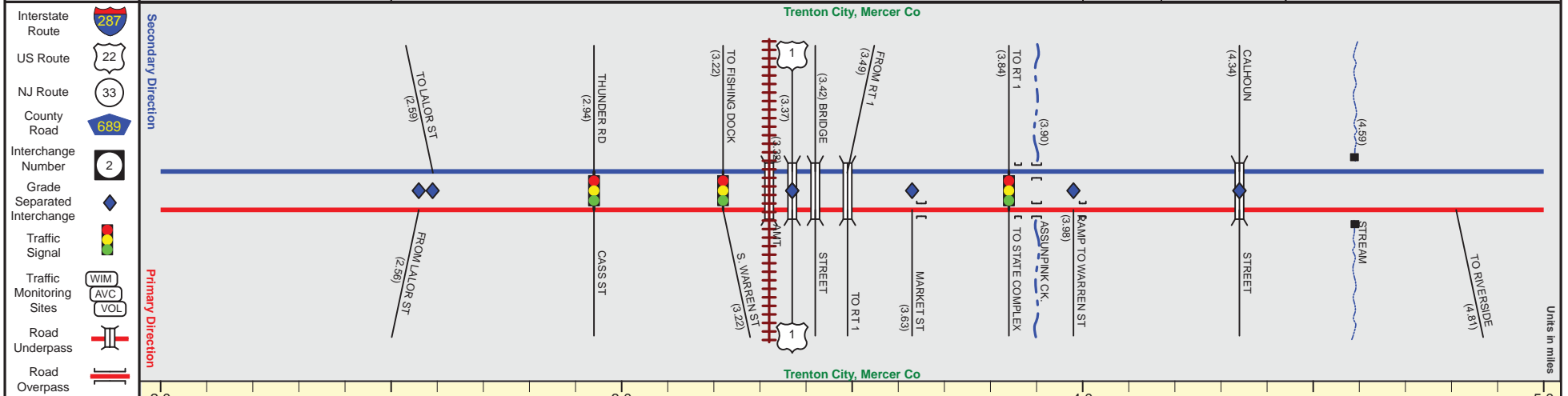
Date last inventoried: July 2014

NJ 29 (South to North)

Mile Posts: 2.000 - 5.000



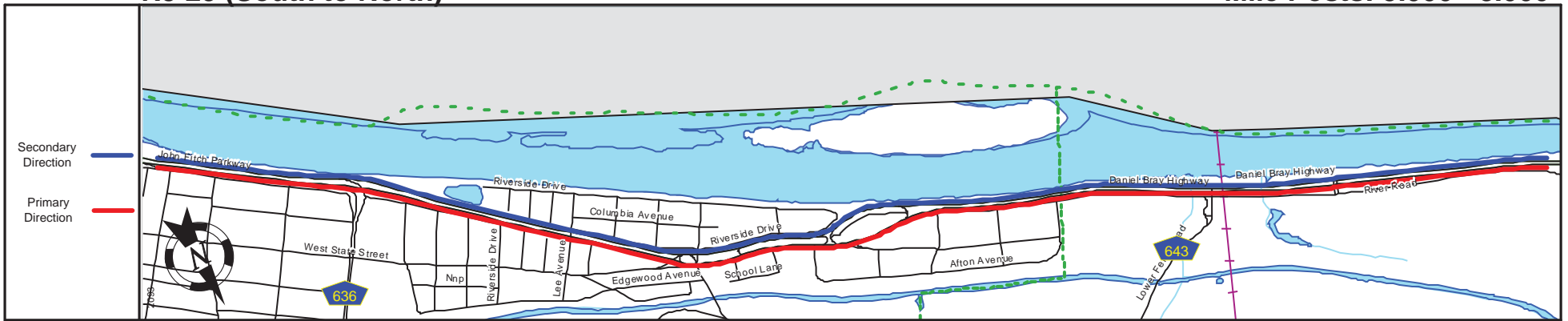
Pavement	24	36	24
Shoulder		12	
Number of Lanes	2	3	2
Speed Limit	45	40	50
Street Name	NJ 29	John Fitch Way	John Fitch Parkway



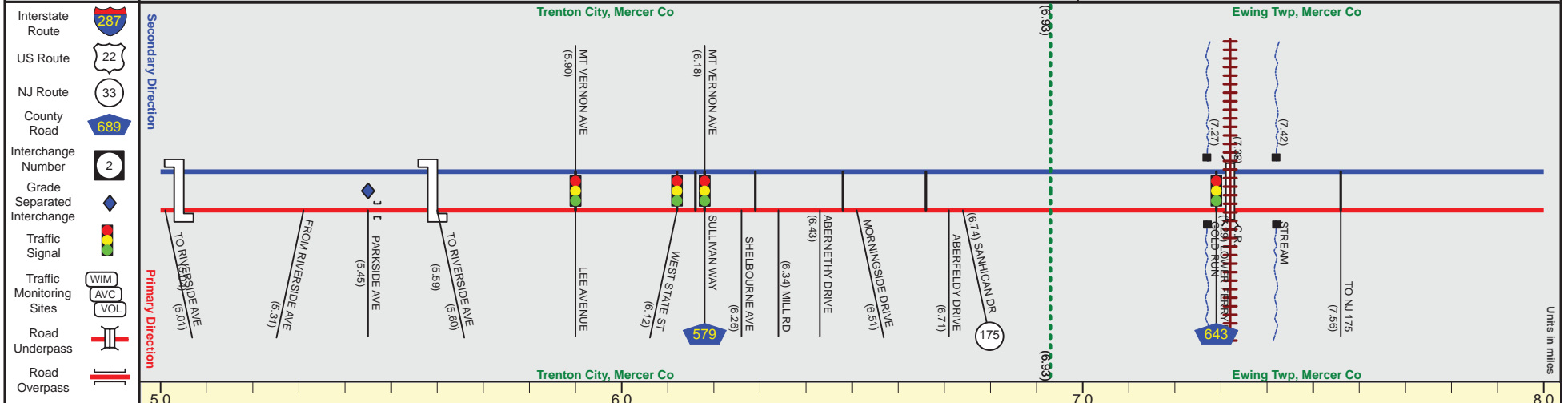
Street Name	NJ 29	John Fitch Way	John Fitch Parkway
Jurisdiction		N.J.D.O.T.	
Functional Class		Urban Principal Arterial Freeway/Expressway	
Federal Aid - NHS Sy		NHS	
Control Section	1130	1131	1106
Speed Limit	45	40	50
Number of Lanes	2	3	2
Med. Type	Positive	Curbed	Positive
Med. Width	10	VAR	8
Pavement	24	36	24
Shoulder	15	12	
Traffic Volume	48,675 (2012)	40,079 (2014) 46,365 (2012)	
Traffic Sta. ID	5164901	5-4-306 5-7-363	
Structure No.		3300021 1131160,161,1131150,1151	1131155,156 1131152, 1106155
Enlarged Views	See Enlarged View #1B		See Enlarged View #1A

SRI = 0000029

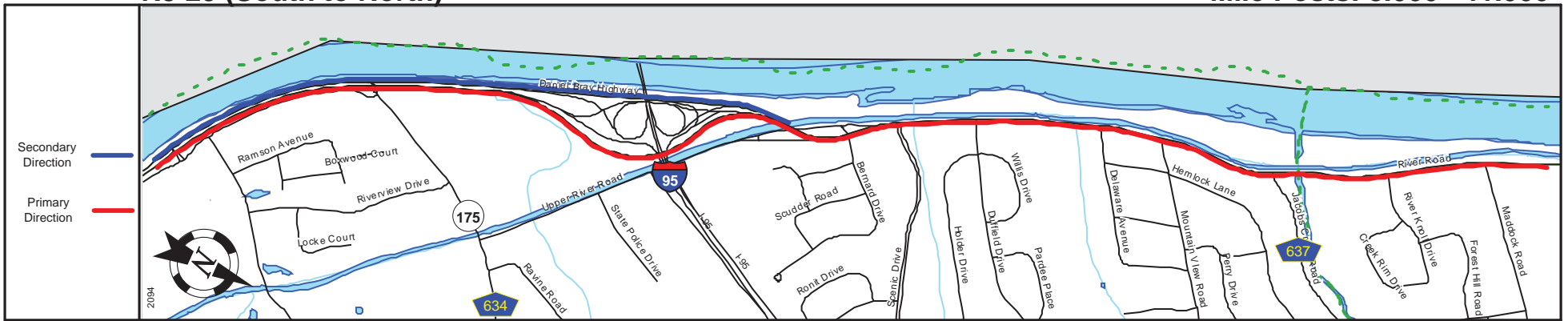
Date last inventoried: July 2014



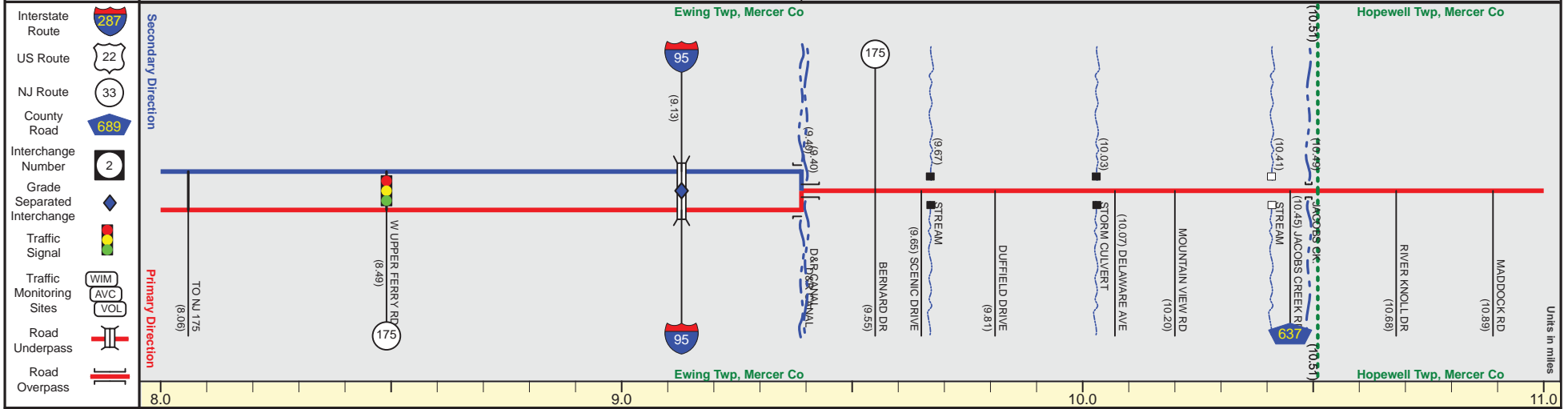
Pavement	24	
Shoulder	12	10
Number of Lanes	2	
Speed Limit	50	55
Street Name	John Fitch Parkway	Daniel Bray Highway



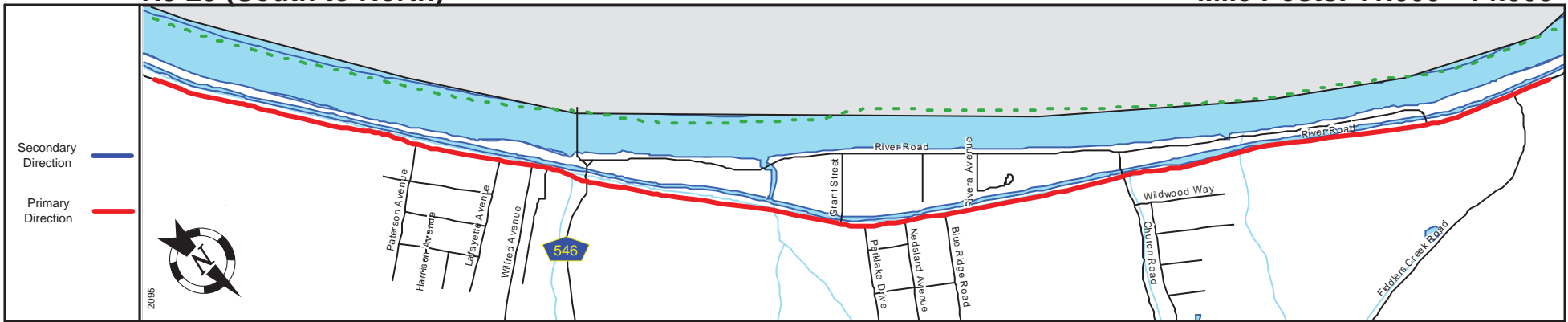
Street Name	John Fitch Parkway		Daniel Bray Highway	
Jurisdiction	N.J.D.O.T.			
Functional Class	Urban Principal Arterial Freeway/Expressway			
Federal Aid - NHS Sy	NHS			
Control Section	1106	1107	1108	
Speed Limit	50	40	55	
Number of Lanes	2		2	
Med. Type	Curbed	Positive	Curbed	Positive
Med. Width	15	VAR	18	16
Pavement	24			
Shoulder	12	10	12	10
Traffic Volume	17,040 (2013)			
Traffic Sta. ID	121105			
Structure No.	1106152	1107150 1107151	1108151 1108150 1108152	
Enlarged Views				



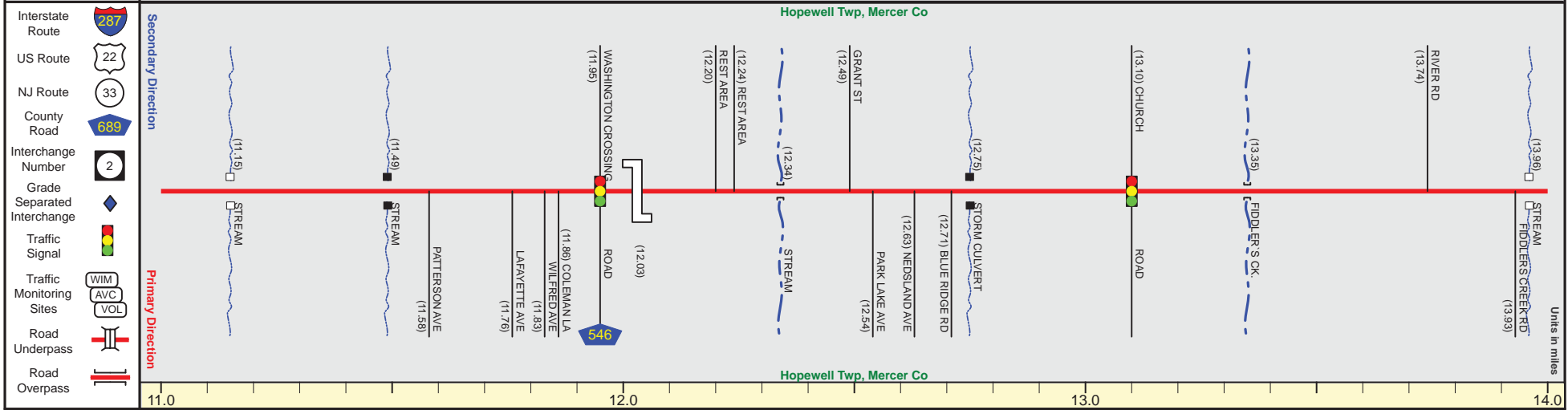
Pavement	24
Shoulder	10 + 12
Number of Lanes	2
Speed Limit	55
Street Name	Daniel Bray Highway



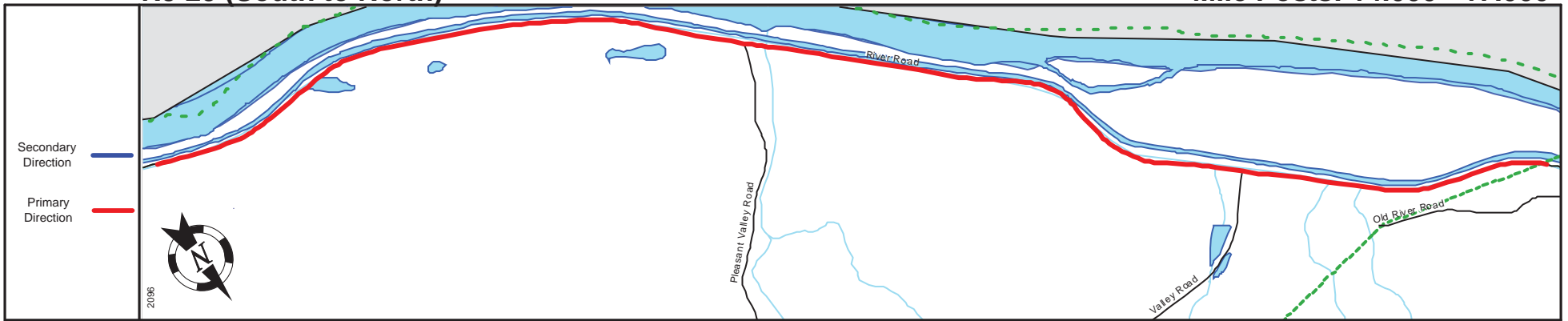
Street Name	Daniel Bray Highway		River Road	
Jurisdiction	N.J.D.O.T.			
Functional Class	Urban Principal Arterial Freeway/Expressway		Urban Principal Arterial	
Federal Aid - NHS Sy	NHS			
Control Section	1108	1109	1110	
Speed Limit	55		45	
Number of Lanes	2			
Med. Type	Positive	Curbed	Positive	None
Med. Width	16	VAR		0
Pavement	24			
Shoulder	10	12	0 + 10 + 3	2
Traffic Volume	8,062 (2013)		15,140 (2012)	
Traffic Sta. ID	131109		121106	
Structure No.	112Q150	1109151	111Q150	111Q151
Enlarged Views	See Enlarged View #13		N/A 111Q152	



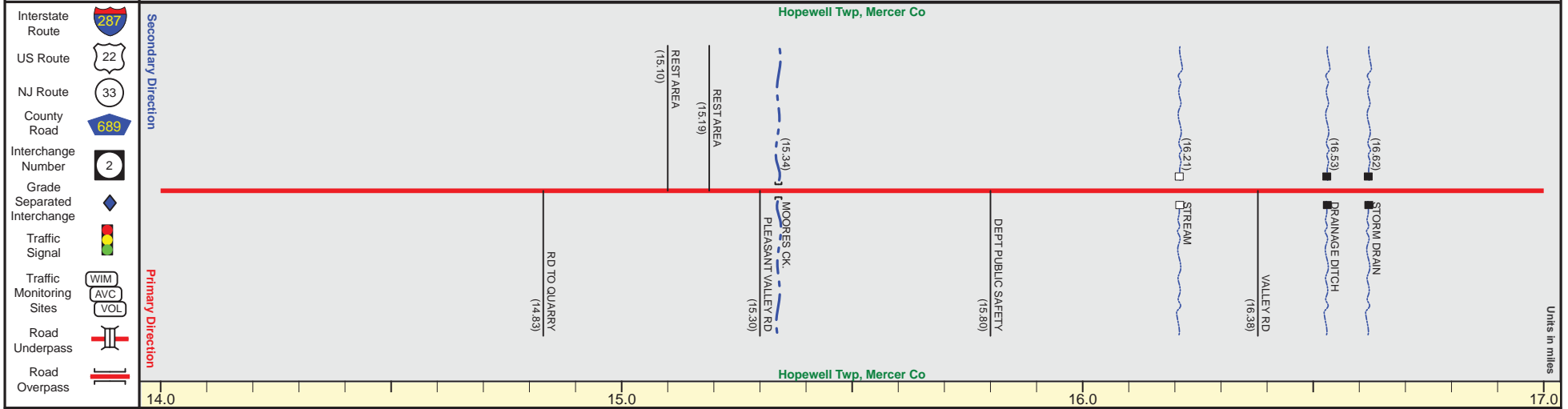
Pavement	
Shoulder	
Number of Lanes	
Speed Limit	
Street Name	



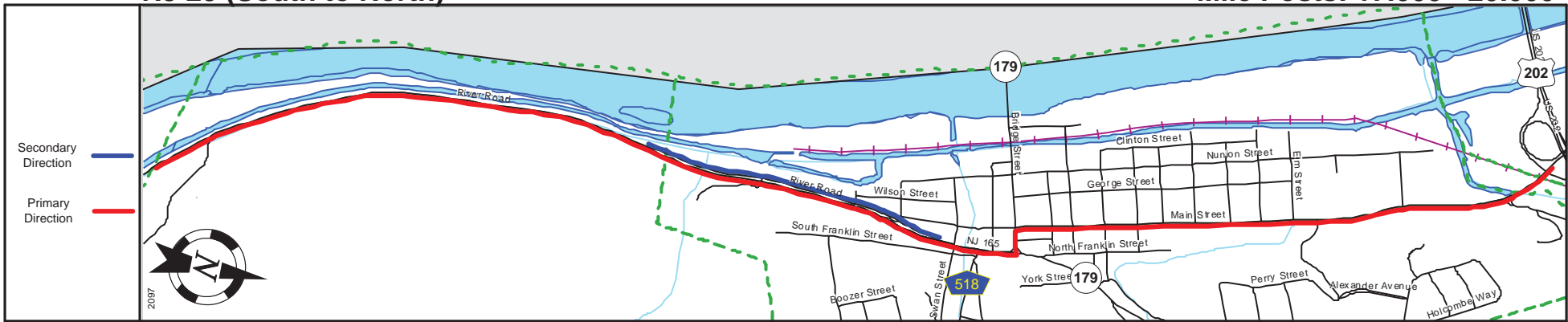
Street Name	River Road							
Jurisdiction	N.J.D.O.T.							
Functional Class	Urban Principal Arterial							
Federal Aid - NHS Sy	NHS							
Control Section	1110							
Speed Limit	45		40		45		45	
Number of Lanes	2			2				
Med. Type	None							
Med. Width	0							
Pavement	24							
Shoulder	2				3		1	
Traffic Volume	16,039 (2012)							11,414 (2012)
Traffic Sta. ID	091105							091103
Structure No.	N/A	111Q153	111Q411	111Q154	111Q155	111Q156	111Q157	
Enlarged Views								



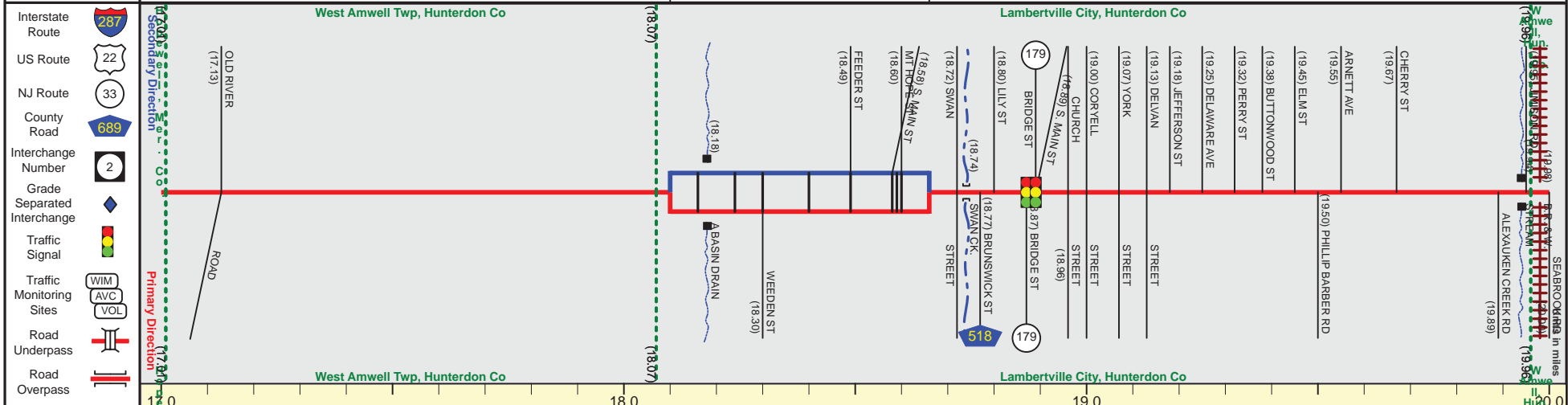
Pavement	
Shoulder	
Number of Lanes	
Speed Limit	
Street Name	



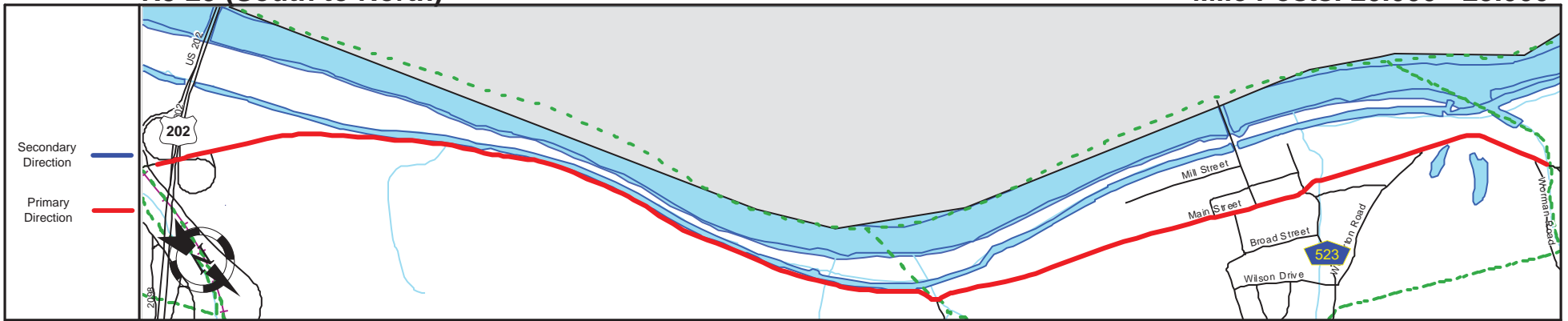
Street Name	River Road	
Jurisdiction	N.J.D.O.T.	
Functional Class	Rural Principal Arterial	Urban Principal Arterial
Federal Aid - NHS Sy	NHS	
Control Section	1110	
Speed Limit	45	
Number of Lanes	2	
Med. Type	None	
Med. Width	0	
Pavement	24	
Shoulder	1	12 6 1 4
Traffic Volume	10,339 (2011)	
Traffic Sta. ID	5-8-p61	
Structure No.	111Q158	111Q159 111Q160
Enlarged Views		



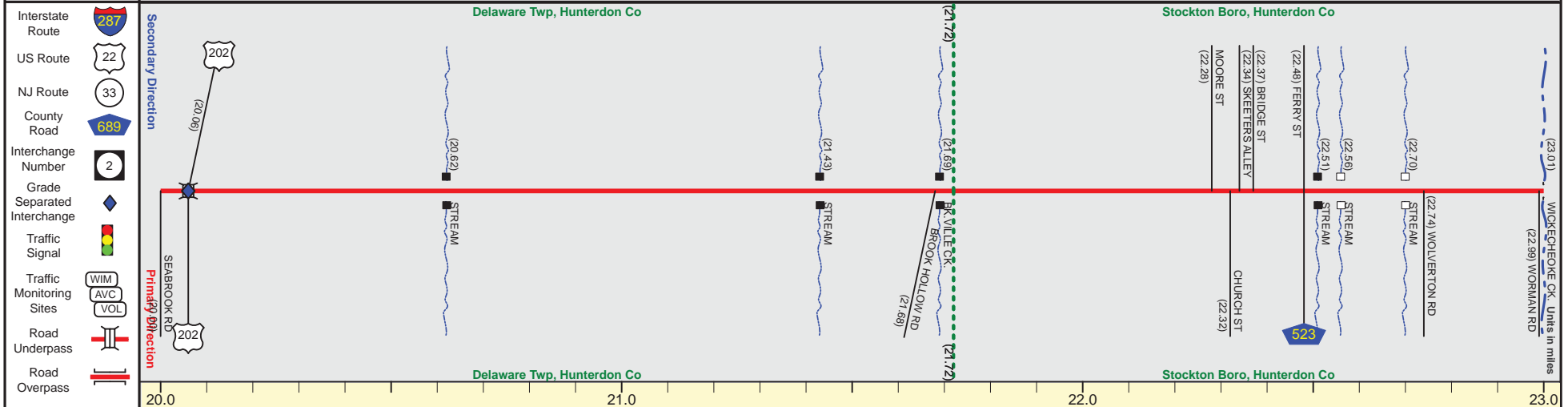
Pavement	30
Shoulder	0
Number of Lanes	2
Speed Limit	40 + 35
Street Name	River Road



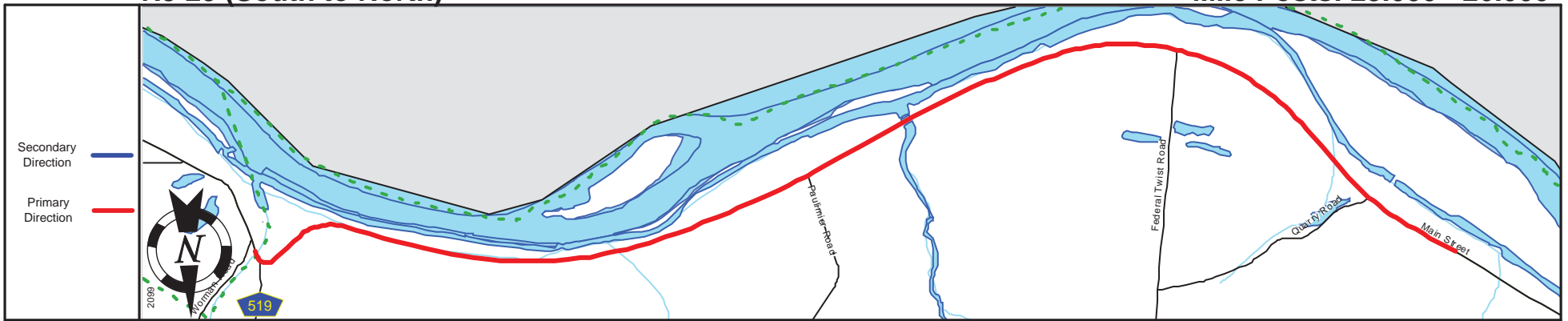
Street Name	River Road		Bridge Street	Main Street		Co.
Jurisdiction	N.J.D.O.T.					
Functional Class	Urban Principal Arterial					
Federal Aid - NHS Sy	NHS					
Control Section	1160	1006	1007	1007	1160	1160
Speed Limit	45	40	35	25	35	45
Number of Lanes	2		4	2	3	4
Med. Type	None	Curbed		None		
Med. Width	0	8	VAR	0		
Pavement	24	30	48	30	28	26 + 44 + 48
Shoulder	4	3		0		
Traffic Volume			6,794 (2013)		8,456 (2011)	
Traffic Sta. ID			131004		5-4-303	
Structure No.		1006150	1006151			111Q164
Enlarged Views			See Enlarged View #50			



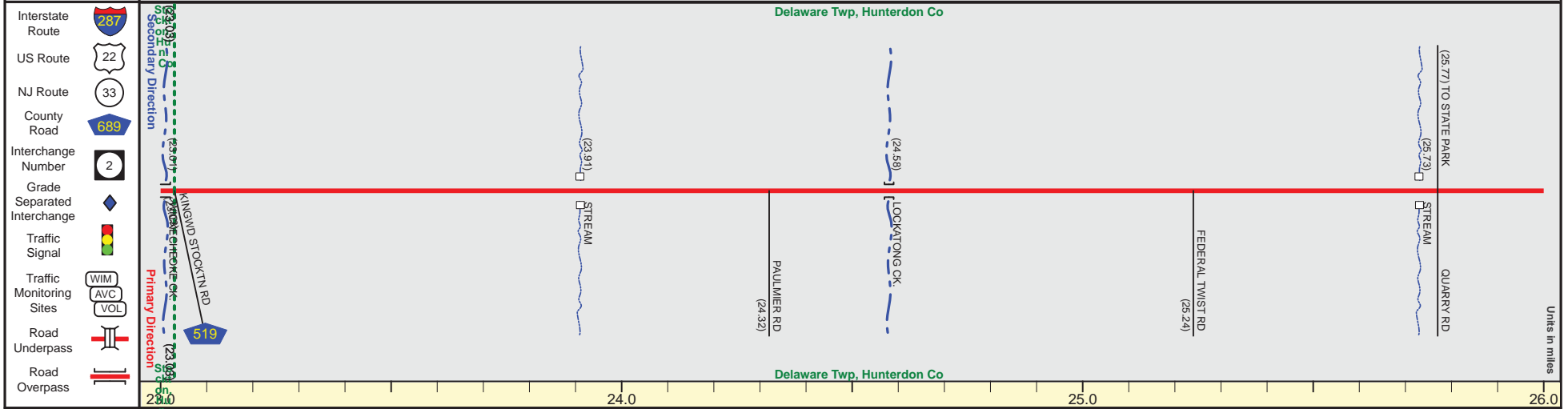
Pavement	
Shoulder	
Number of Lanes	
Speed Limit	
Street Name	



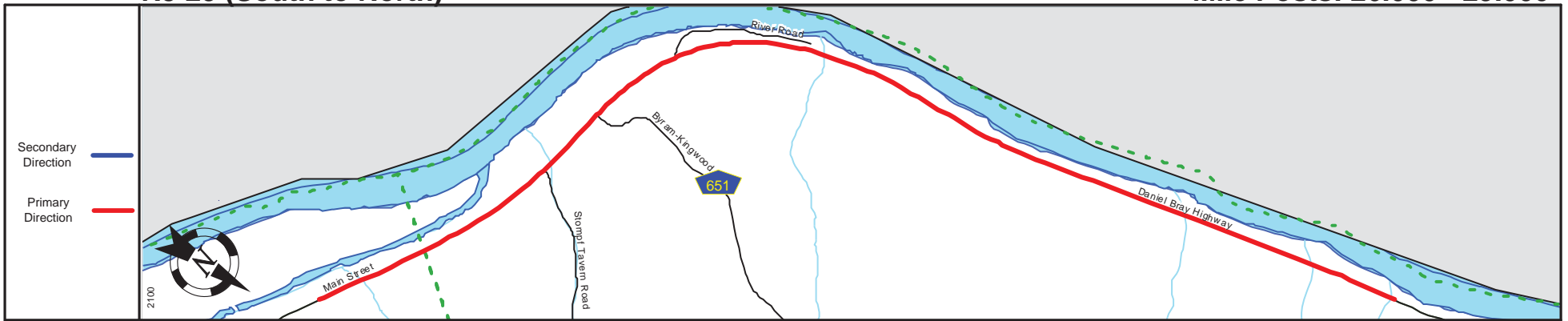
Street Name			Main Street			
Jurisdiction			N.J.D.O.T.			
Functional Class	Urban Principal Arterial		Urban Minor Arterial			
Federal Aid - NHS Sy	NHS		STP			
Control Section			1007		1008	
Speed Limit	45		35		30	
Number of Lanes	4		2			
Med. Type			None			
Med. Width			0			
Pavement	48		24		28 30 22	
Shoulder	0 10		1			
Traffic Volume			6,084 (2012)			
Traffic Sta. ID			091005			
Structure No.	1023150		1007154		1007155 1007156 1007158 1007157 N/A	
Enlarged Views						



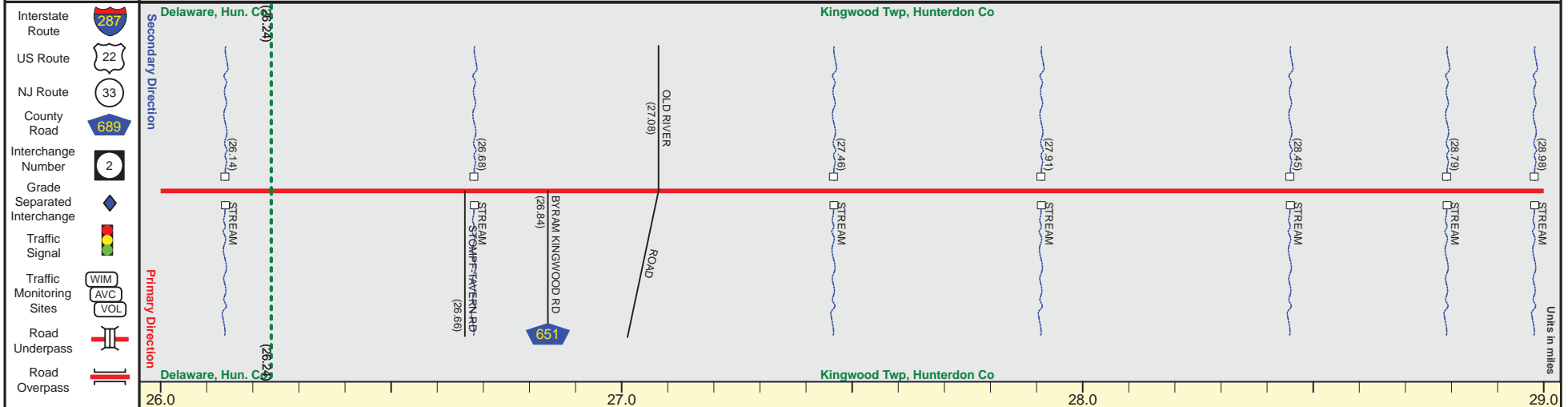
Pavement	
Shoulder	
Number of Lanes	
Speed Limit	
Street Name	



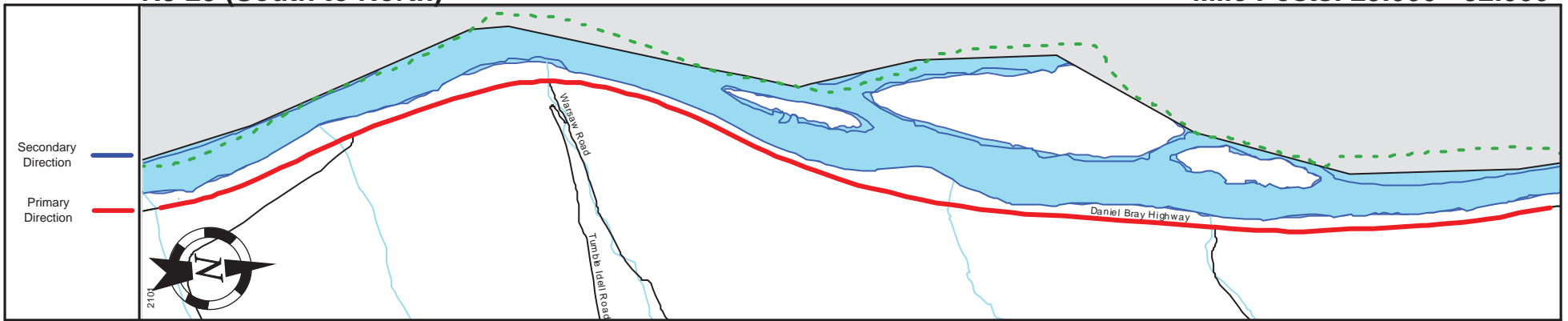
Street Name	Co.		Main Street	
Jurisdiction	N.J.D.O.T.			
Functional Class	Urban Minor Arterial		Rural Minor Arterial	
Federal Aid - NHS Sy	STP			
Control Section	1008			
Speed Limit	30	35	50	
Number of Lanes			2	
Med. Type	None			
Med. Width	0			
Pavement	22	24		
Shoulder	1	10		
Traffic Volume				
Traffic Sta. ID				
Structure No.	1007159	1008165	1008150	1008151
Enlarged Views				



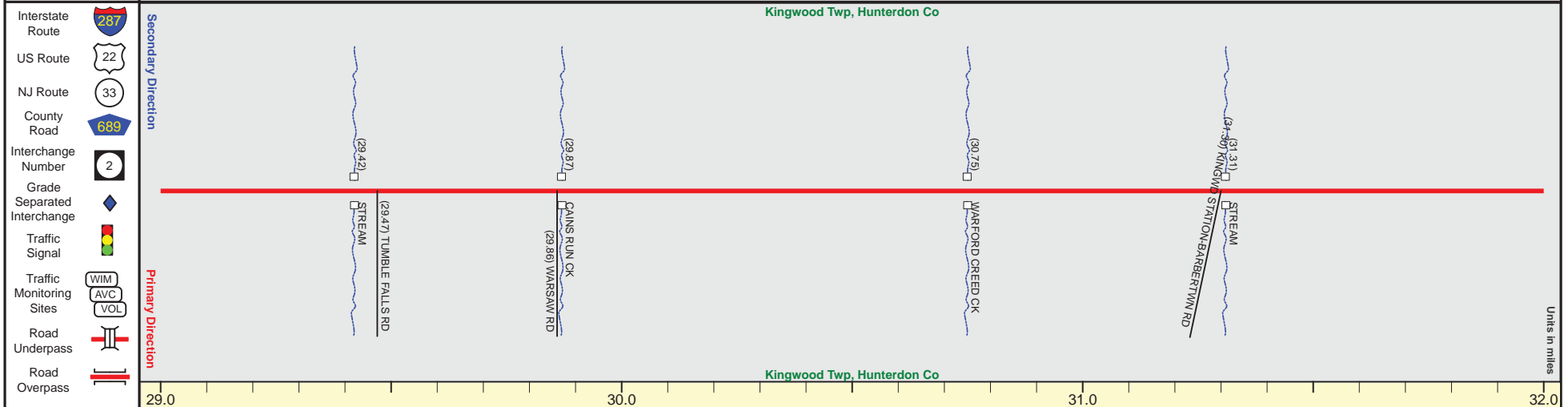
Pavement	
Shoulder	
Number of Lanes	
Speed Limit	
Street Name	



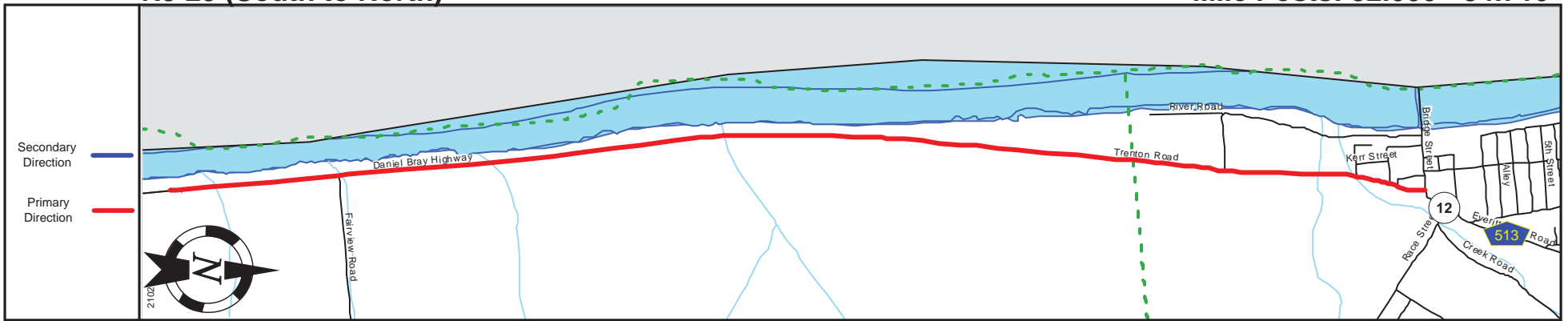
Street Name	Main Street	Daniel Bray Highway					
Jurisdiction	N.J.D.O.T.						
Functional Class	Rural Minor Arterial						
Federal Aid - NHS Sy	STP						
Control Section	1008						
Speed Limit	50						
Number of Lanes	2						
Med. Type	None						
Med. Width	0						
Pavement	24						
Shoulder	10						
Traffic Volume							
Traffic Sta. ID							
Structure No.	1008166	1008152	1008153	1008154	1008155	1008156	1008157
Enlarged Views							



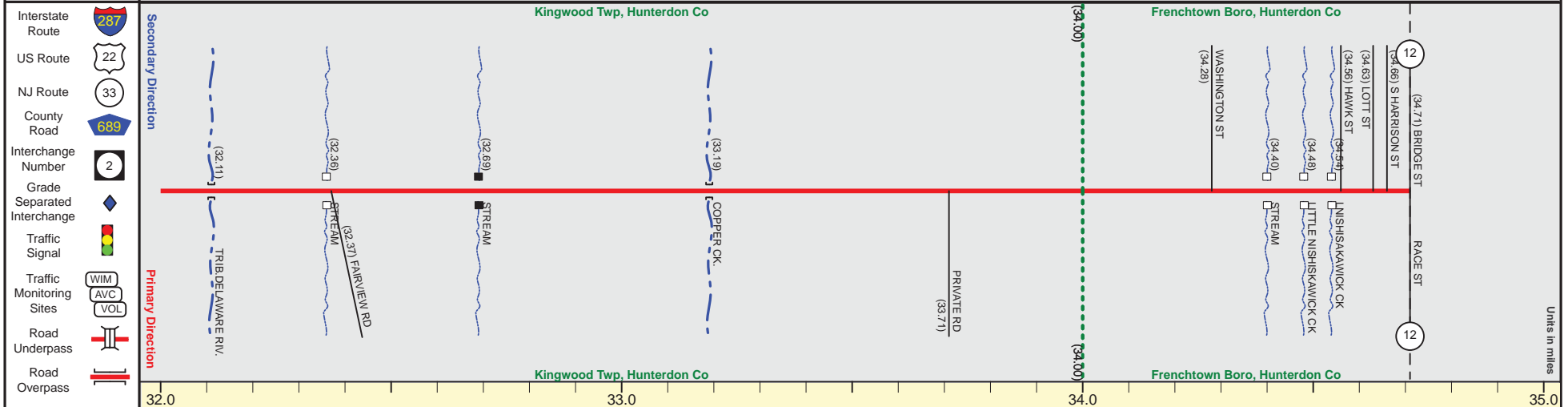
Pavement	
Shoulder	
Number of Lanes	
Speed Limit	
Street Name	



Street Name	Daniel Bray Highway			
Jurisdiction	N.J.D.O.T.			
Functional Class	Rural Minor Arterial			
Federal Aid - NHS Sy	STP			
Control Section	1008			1009
Speed Limit	50			
Number of Lanes	2			
Med. Type	None			
Med. Width	0			
Pavement		24		22
Shoulder	10	6	10	
Traffic Volume				
Traffic Sta. ID				
Structure No.	1008158	1008159	1008160	1009151
Enlarged Views				



Pavement	
Shoulder	
Number of Lanes	
Speed Limit	
Street Name	



Street Name	Daniel Bray Highway	Trenton Road	
Jurisdiction	N.J.D.O.T.		County
Functional Class	Rural Minor Arterial		Urban Minor Arterial
Federal Aid - NHS Sy	STP		
Control Section	1009		
Speed Limit	50		25
Number of Lanes	2		
Med. Type	None		
Med. Width	0		
Pavement	22		30
Shoulder	10		3 + 0
Traffic Volume	2,016 (2012)		
Traffic Sta. ID	5-5-312		
Structure No.	1009152	N/A	1009154 1009150 N/A N/A N/A
Enlarged Views			