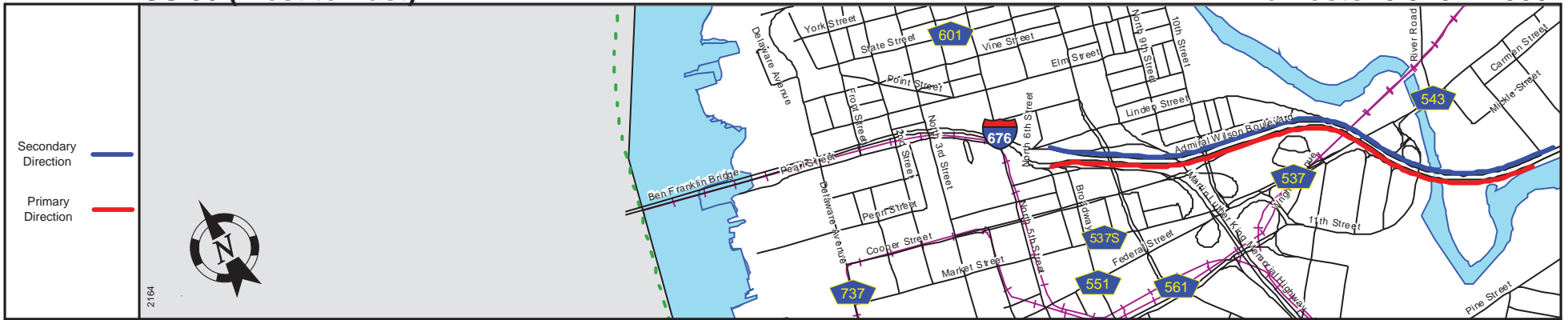


# US 30 (West to East)

Mile Posts: 0.920 - 2.000



Pavement	36	48
Shoulder	12	2
Number of Lanes	3	4
Speed Limit	45	
Street Name	Admiral Wilson Boulevard	

**Secondary Direction**

Interstate Route

US Route

NJ Route

County Road

Interchange Number

Grade Separated Interchange

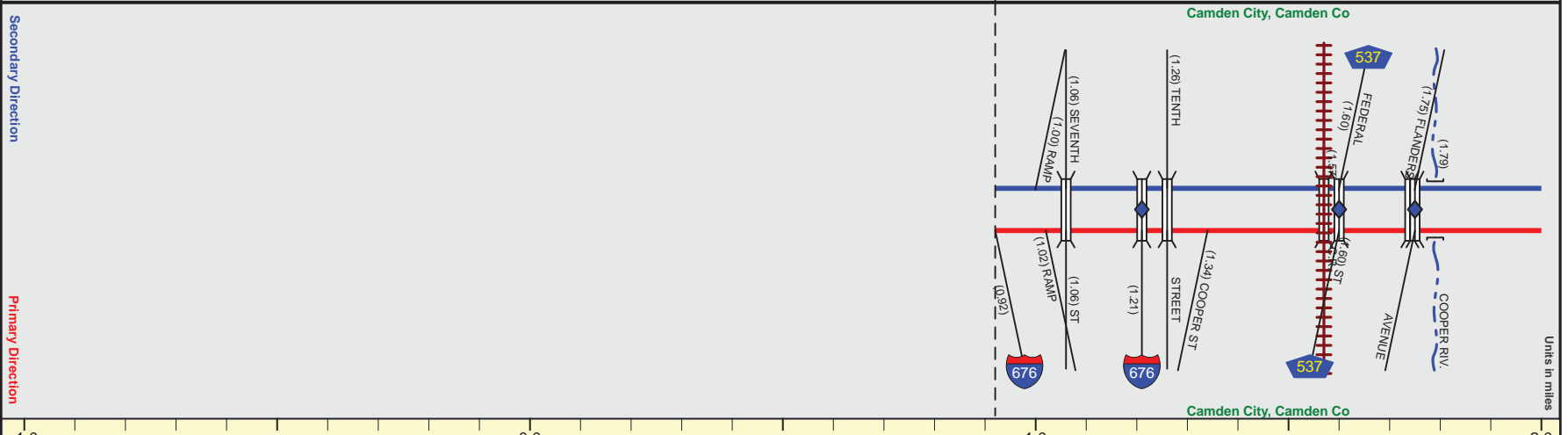
Traffic Signal

Traffic Monitoring Sites

Road Underpass

Road Overpass

**Primary Direction**



Street Name	Admiral Wilson Boulevard			
Jurisdiction	N.J.D.O.T.			
Functional Class	Urban Principal Arterial			
Federal Aid - NHS Sy	NHS			
Control Section	0436	0406		
Speed Limit	45			
Number of Lanes	3	4		
Med. Type	Positive			
Med. Width	16	12	6	
Pavement	36	48		
Shoulder	12	10	0	2
Traffic Volume	55,891 (2012)			
Traffic Sta. ID	090401			
Structure No.	0403168	0430165 0430166	0406159 0406160	0406158 0406161
Enlarged Views	See Enlarged View #14			

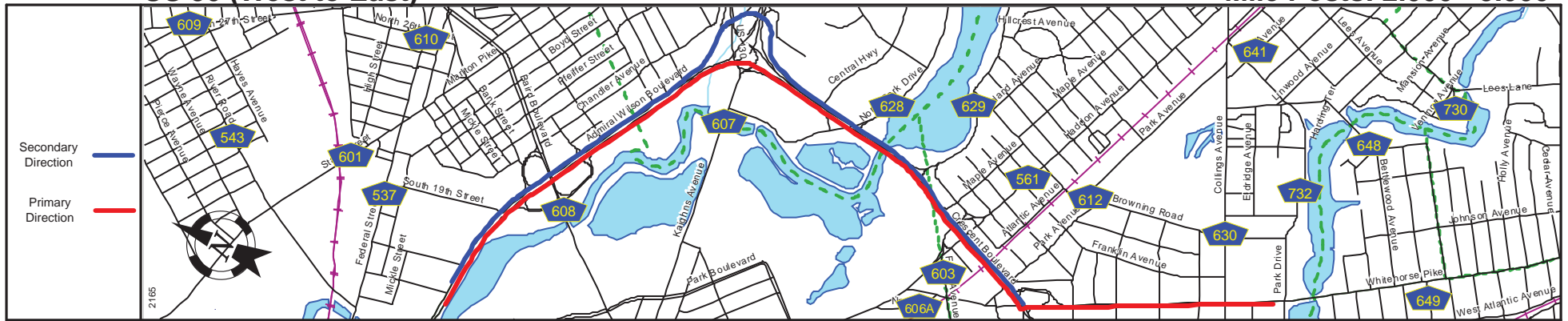
MP 0.00-0.92 See I-676 MP 3.79-4.75  
Begin US 30 MP=0.92

SRI = 0000030\_\_

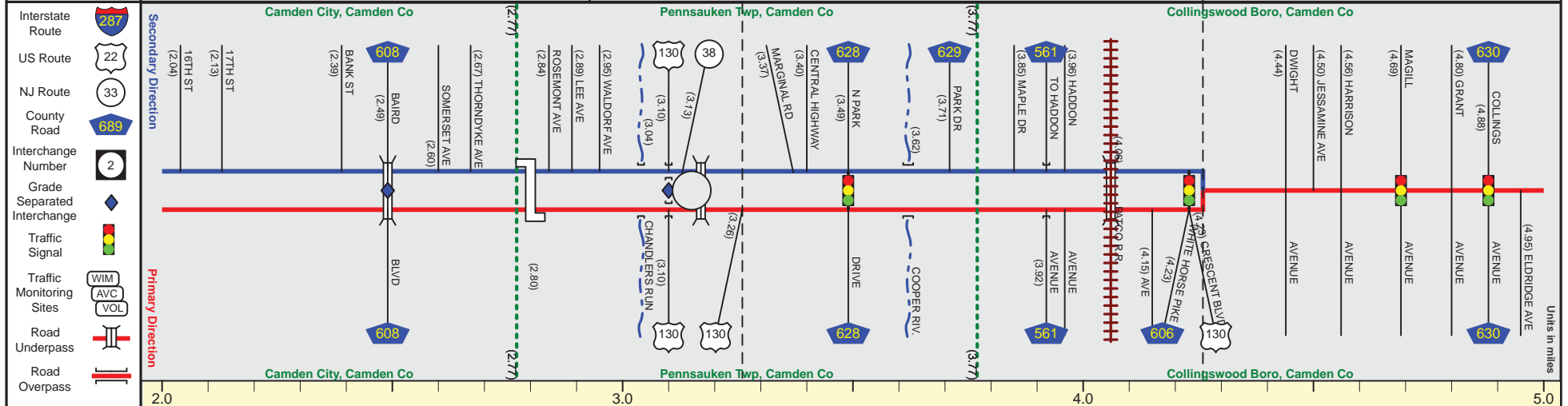
Date last inventoried: June 2014

# US 30 (West to East)

# Mile Posts: 2.000 - 5.000



Pavement	48	36	24
Shoulder	2	0	6
Number of Lanes	4	3	2
Speed Limit	45		40
Street Name	Admiral Wilson Boulevard		Crescent Boulevard



Street Name	Admiral Wilson Boulevard			Crescent Boulevard			Whitehorse Pike
Jurisdiction				N.J.D.O.T.			
Functional Class				Urban Principal Arterial			
Federal Aid - NHS Sy				NHS			
Control Section	0406			0405			0404
Speed Limit	45			40			30
Number of Lanes	4	3	2	1	3	2	1
Med. Type	Positive						None
Med. Width	6						0
Pavement	48						30
Shoulder	3			0			5
Traffic Volume				64,260 (2012) 59,710 (2012)			
Traffic Sta. ID				7-4-244 120443			
Structure No.	0406156	0406155	0406154	0406151	0405153	0405152	0405151
Enlarged Views	See Enlarged View #14			See Enlarged View #15			

SRI = 0000030

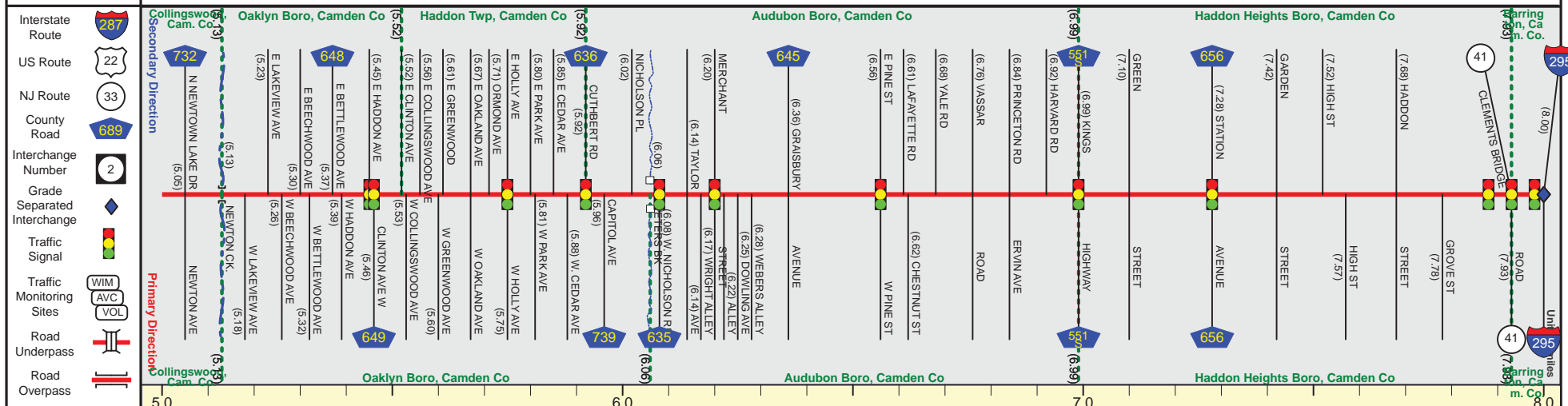
Date last inventoried: June 2014

# US 30 (West to East)

# Mile Posts: 5.000 - 8.000



Pavement	
Shoulder	
Number of Lanes	
Speed Limit	
Street Name	



Interstate Route	
US Route	
NJ Route	
County Road	
Interchange Number	
Grade Separated Interchange	
Traffic Signal	
Traffic Monitoring Sites	
Road Underpass	
Road Overpass	

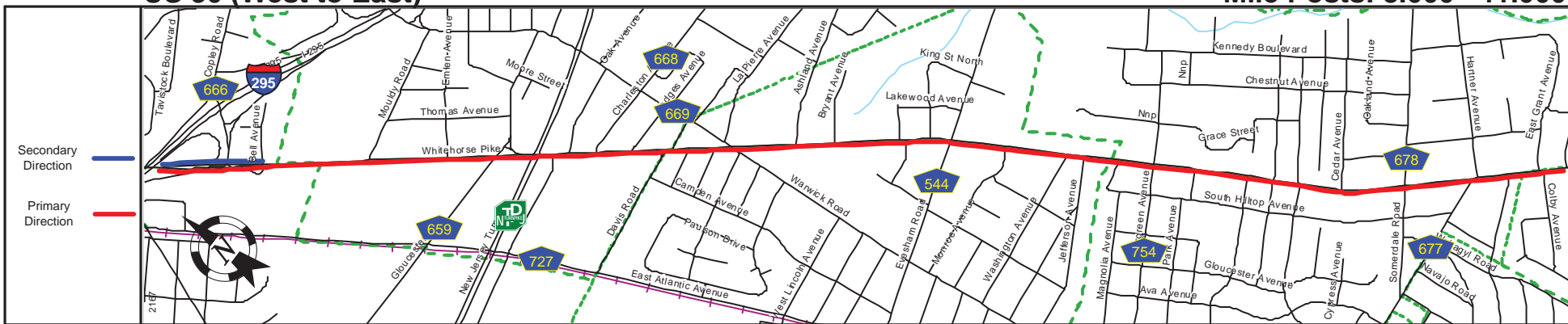
Street Name	Whitehorse Pike
Jurisdiction	N.J.D.O.T.
Functional Class	Urban Principal Arterial
Federal Aid - NHS Sy	NHS
Control Section	0404 + 0403
Speed Limit	30 + 35
Number of Lanes	2 + 4
Med. Type	None
Med. Width	0
Pavement	30 + 40 + 24 + 48
Shoulder	5 + 0 + 8 + 12 + 0
Traffic Volume	20,712 (2014)
Traffic Sta. ID	7-4-228
Structure No.	0404150 + 0404151
Enlarged Views	

SRI = 0000030

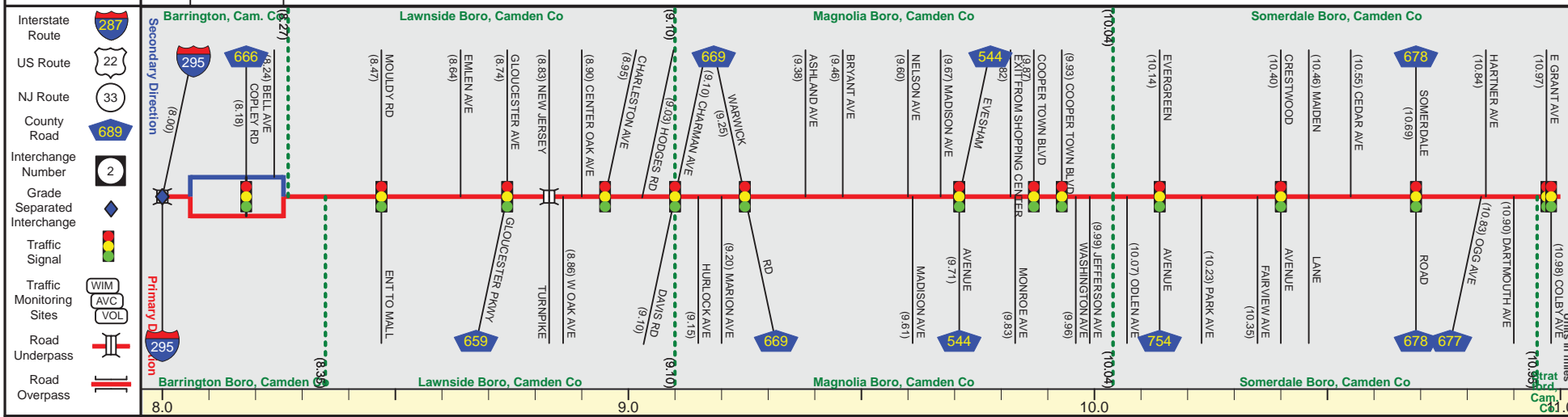
Date last inventoried: June 2014

# US 30 (West to East)

Mile Posts: 8.000 - 11.000



Pavement	24
Shoulder	0
Number of Lanes	2
Speed Limit	35
Street Name	Whitehorse Pike



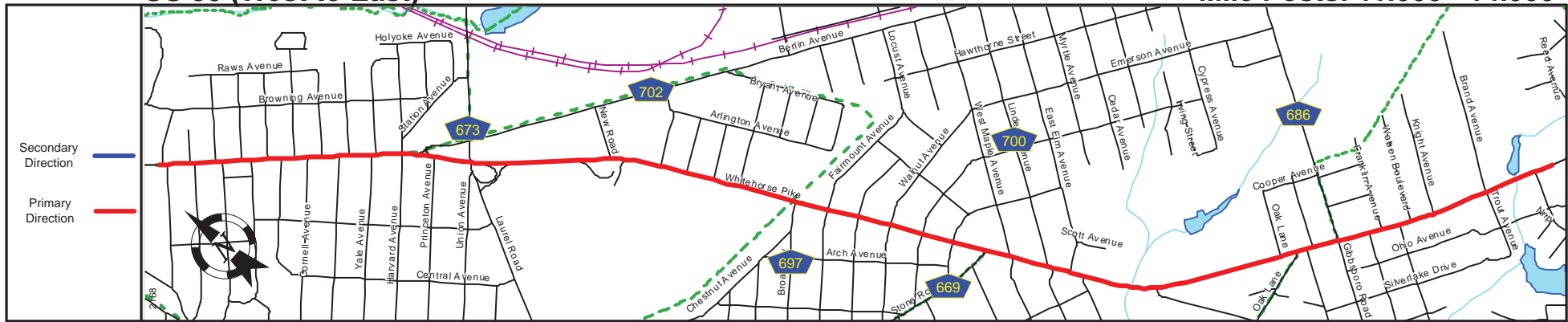
Street Name	Whitehorse Pike	
Jurisdiction	N.J.D.O.T.	
Functional Class	Urban Principal Arterial	
Federal Aid - NHS Sy	NHS	
Control Section	0403	
Speed Limit	35	40
Number of Lanes	4 + 2	4
Med. Type	None + Curbed	None
Med. Width	0 + VAR	0
Pavement	48 + 24	48
Shoulder	0	
Traffic Volume		
Traffic Sta. ID		
Structure No.	p428165	TPKMQ27.950
Enlarged Views		

SRI = 0000030

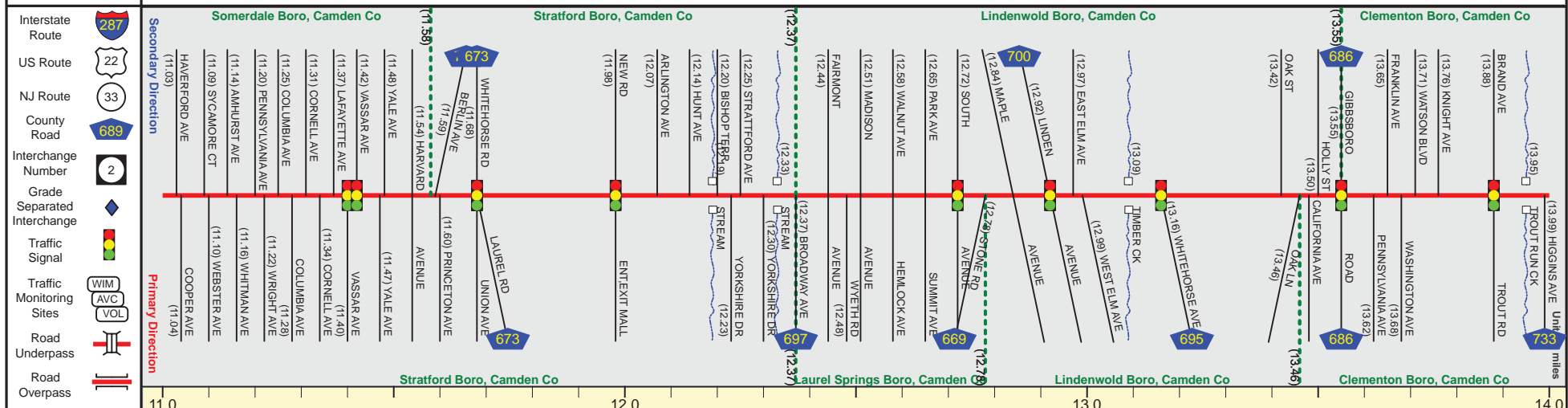
Date last inventoried: June 2014

# US 30 (West to East)

Mile Posts: 11.000 - 14.000



Pavement	
Shoulder	
Number of Lanes	
Speed Limit	
Street Name	



Street Name	Whitehorse Pike			
Jurisdiction	N.J.D.O.T.			
Functional Class	Urban Principal Arterial			
Federal Aid - NHS Sy	NHS			
Control Section	0403		0402	
Speed Limit	40			45
Number of Lanes	4	5	4	
Med. Type	None			
Med. Width	0			
Pavement	48	60	48	
Shoulder	0	12	0	
Traffic Volume	36,167, (2013)			
Traffic Sta. ID	130401			
Structure No.	N/A	0403151	0403150	0402150
Enlarged Views				

SRI = 0000030

Date last inventoried: June 2014

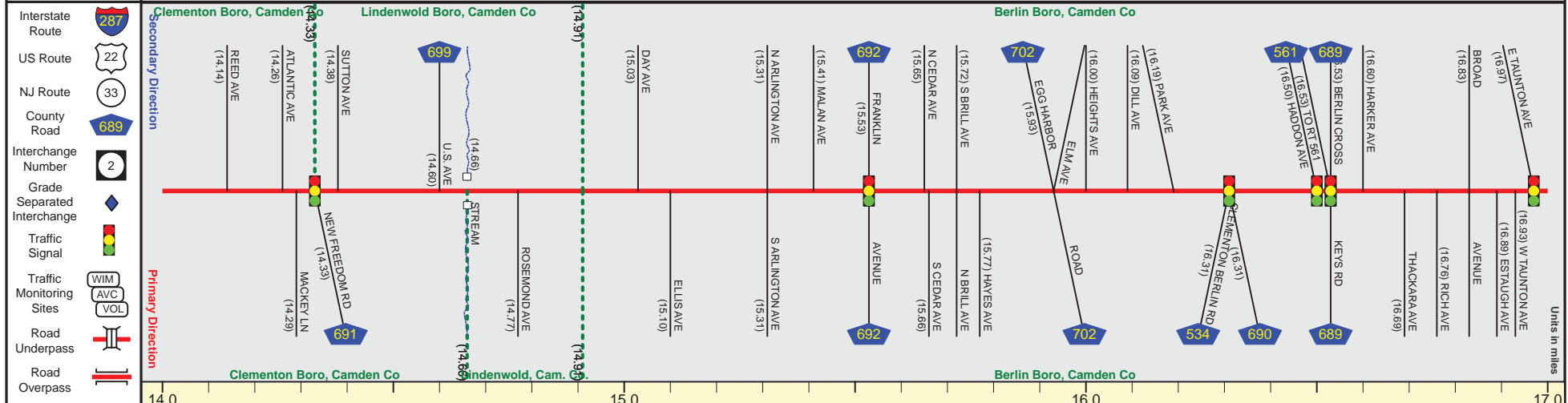


# US 30 (West to East)

Mile Posts: 14.000 - 17.000



Pavement	
Shoulder	
Number of Lanes	
Speed Limit	
Street Name	



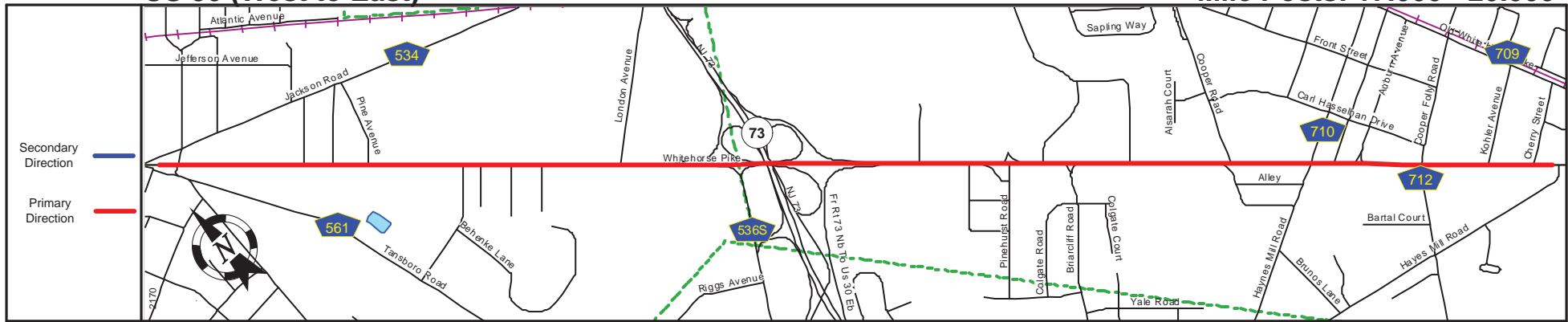
Street Name	Whitehorse Pike	
Jurisdiction	N.J.D.O.T.	
Functional Class	Urban Principal Arterial	
Federal Aid - NHS Sy	NHS	
Control Section	0402	
Speed Limit	45	35
Number of Lanes	4	2
Med. Type	None	
Med. Width	0	
Pavement	48	24
Shoulder	0	12
Traffic Volume	20,580 (2010)	20,046 (2013)
Traffic Sta. ID	7-6,190	13Q402
Structure No.	0402151	
Enlarged Views		

SRI = 0000030

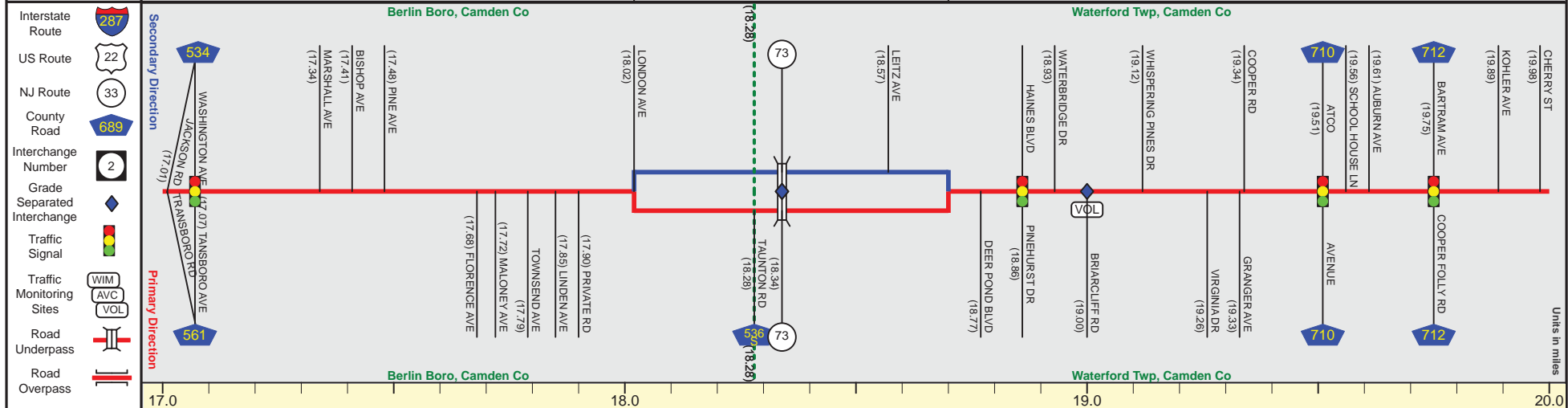
Date last inventoried: June 2014

# US 30 (West to East)

Mile Posts: 17.000 - 20.000



Pavement	24
Shoulder	10
Number of Lanes	2
Speed Limit	50
Street Name	Whitehorse Pike



Street Name	Whitehorse Pike	
Jurisdiction	N.J.D.O.T.	
Functional Class	Urban Principal Arterial	
Federal Aid - NHS Sy	NHS	
Control Section	0402	0401
Speed Limit	35   45	50
Number of Lanes	2   4	2   4
Med. Type	None	Painted/Unprotected   None
Med. Width	0	8   0
Pavement	48	24   48
Shoulder	0	10   2
Traffic Volume	16,638 (2012)	20,551 (2014)
Traffic Sta. ID	7-4-229	7-1-040
Structure No.	0415150	
Enlarged Views	See Enlarged View #16	

SRI = 0000030

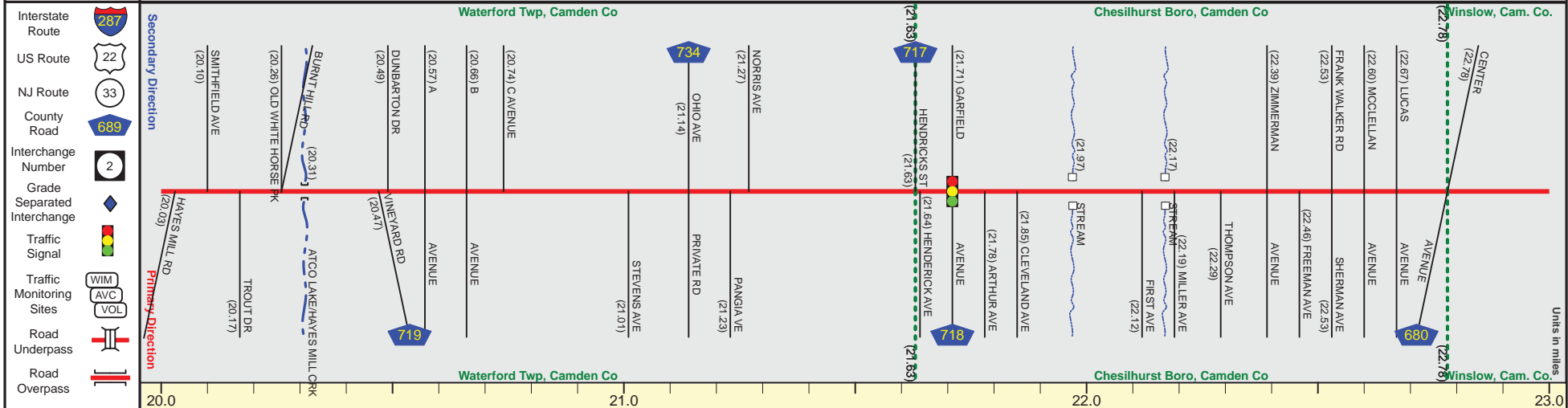
Date last inventoried: June 2014

# US 30 (West to East)

Mile Posts: 20.000 - 23.000



Pavement	
Shoulder	
Number of Lanes	
Speed Limit	
Street Name	



Street Name	Whitehorse Pike	
Jurisdiction	N.J.D.O.T.	
Functional Class	Urban Principal Arterial	
Federal Aid - NHS Sy	NHS	
Control Section	0401	
Speed Limit	50	
Number of Lanes	4	
Med. Type	None	
Med. Width	0	
Pavement	48	
Shoulder	2	
Traffic Volume	15,370 (2012)	
Traffic Sta. ID	090402	
Structure No.	0401155	N/A N/A
Enlarged Views		

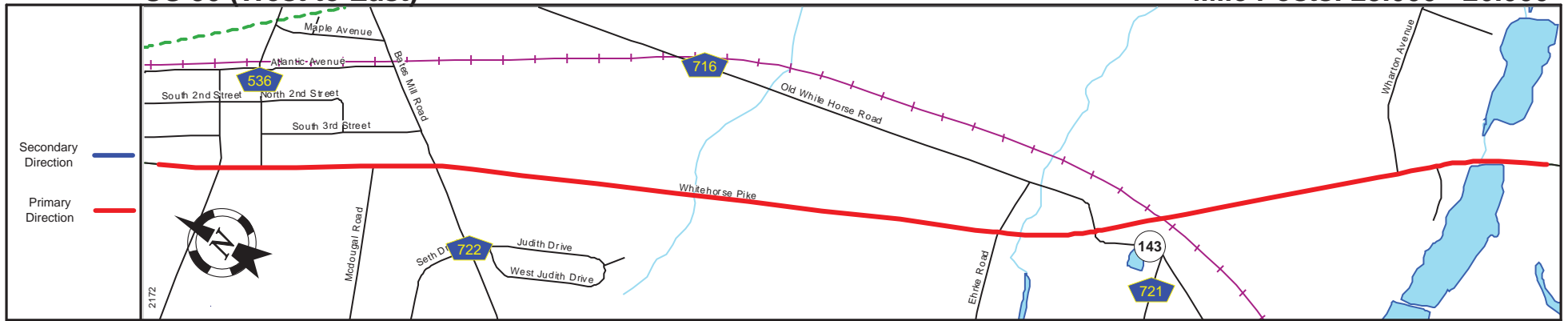
SRI = 0000030\_\_

Date last inventoried: June 2014

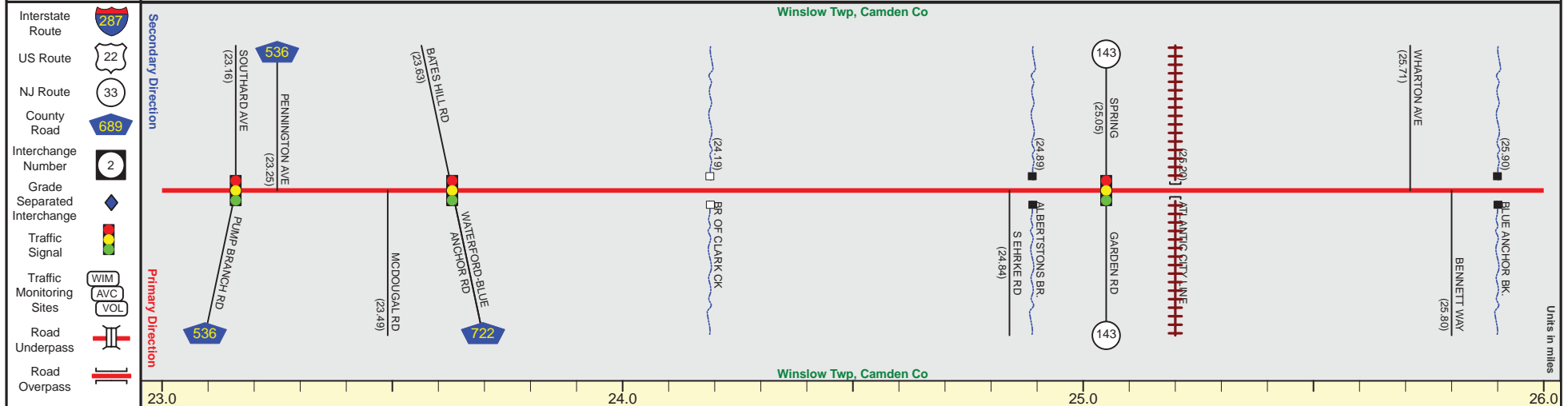


# US 30 (West to East)

Mile Posts: 23.000 - 26.000



Pavement	
Shoulder	
Number of Lanes	
Speed Limit	
Street Name	



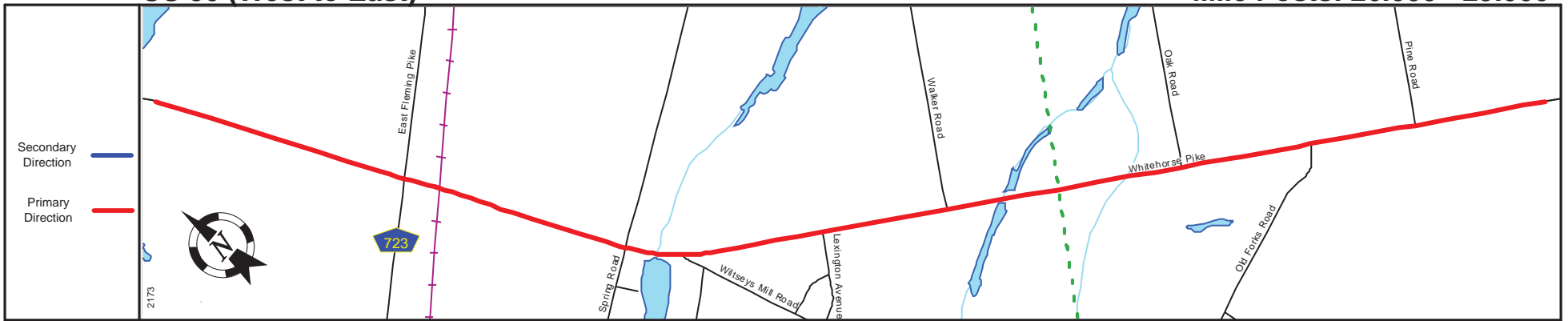
Street Name	Whitehorse Pike			
Jurisdiction	N.J.D.O.T.			
Functional Class	Urban Principal Arterial			
Federal Aid - NHS Sy	NHS			
Control Section	0401			
Speed Limit	50			
Number of Lanes	4			
Med. Type	None			
Med. Width	0			
Pavement	48			
Shoulder	2	10	12	2
Traffic Volume	13,131,(2014)			
Traffic Sta. ID	dd10702			
Structure No.	N/A	0401154	0401153	0401152
Enlarged Views				

SRI = 0000030

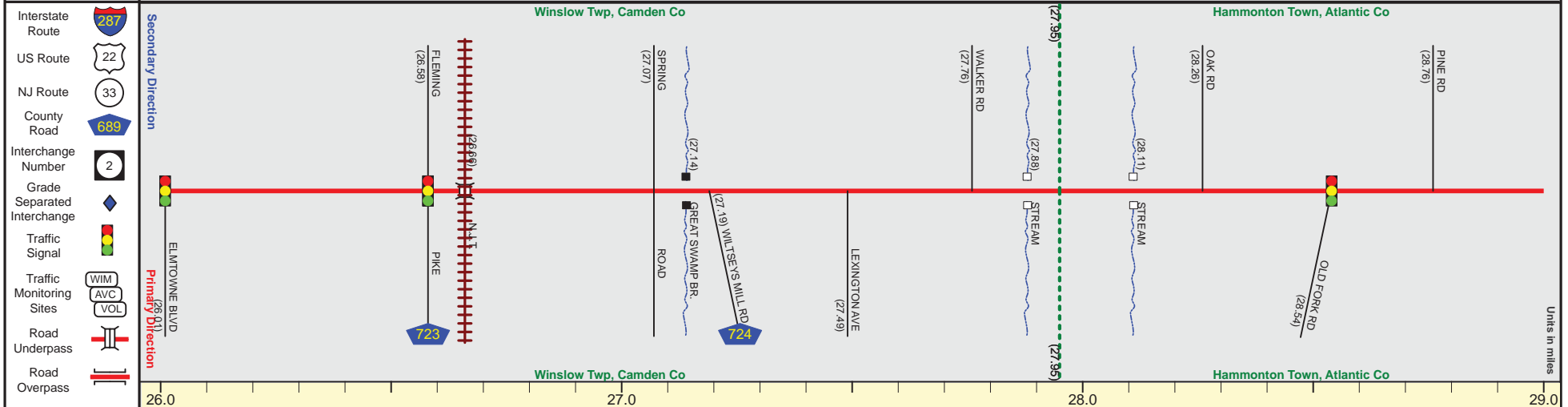
Date last inventoried: June 2014

# US 30 (West to East)

Mile Posts: 26.000 - 29.000



Pavement	
Shoulder	
Number of Lanes	
Speed Limit	
Street Name	



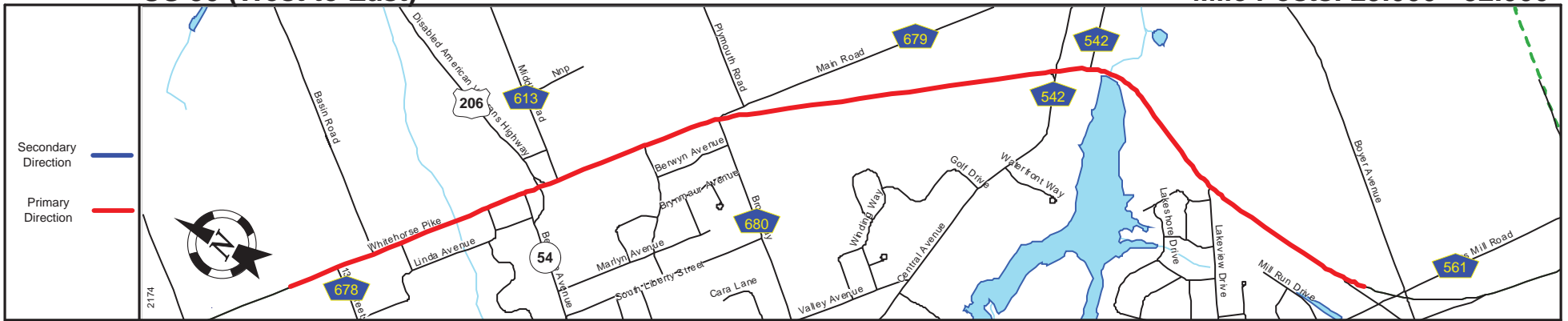
Street Name	Whitehorse Pike		
Jurisdiction	N.J.D.O.T.		
Functional Class	Urban Principal Arterial	Rural Principal Arterial	Urban Principal Arterial
Federal Aid - NHS Sy	NHS		
Control Section	0401		0105
Speed Limit	50		
Number of Lanes	4		
Med. Type	None		
Med. Width	0		
Pavement	48		
Shoulder	2	0	2
Traffic Volume	13,062 (2012)		
Traffic Sta. ID	120456		
Structure No.	0401151	0401150	N/A
Enlarged Views			

SRI = 0000030

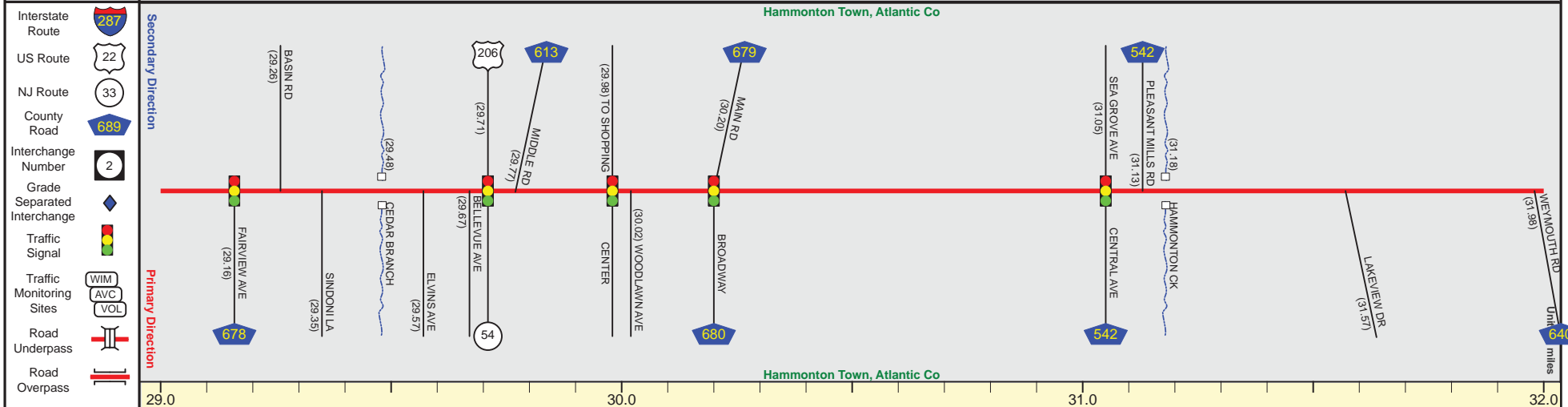
Date last inventoried: June 2014

# US 30 (West to East)

Mile Posts: 29.000 - 32.000



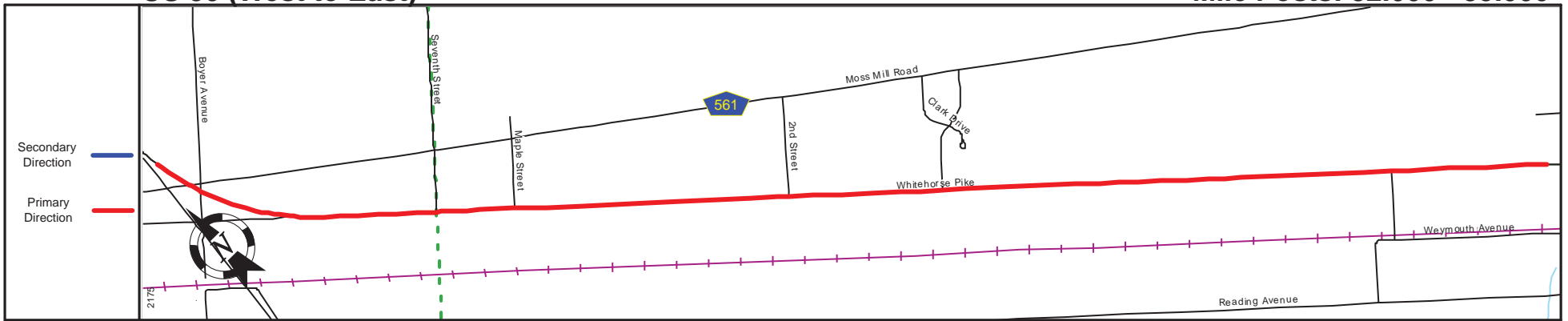
Pavement	
Shoulder	
Number of Lanes	
Speed Limit	
Street Name	



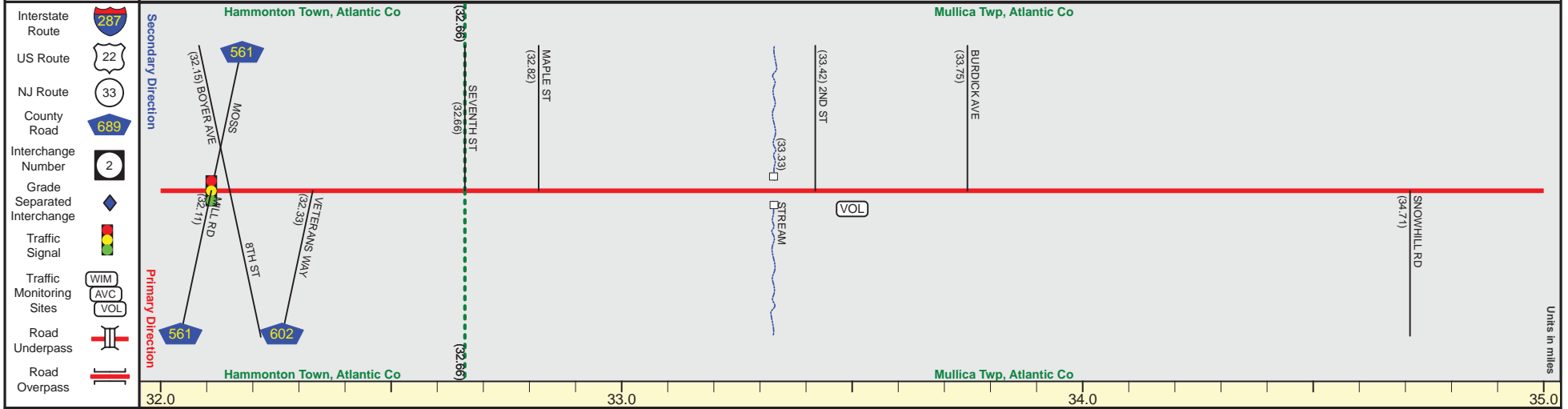
Street Name	Whitehorse Pike				
Jurisdiction	N.J.D.O.T.				
Functional Class	Urban Principal Arterial				
Federal Aid - NHS Sy	NHS				
Control Section	0105				
Speed Limit	50	+	40	+	50
Number of Lanes	4				
Med. Type	None				
Med. Width	0				
Pavement	48				
Shoulder	2	+	0	+	3
Traffic Volume	15,552 (2012)				
Traffic Sta. ID	8-4-201				
Structure No.	0105152		0105150		
Enlarged Views					

SRI = 0000030

Date last inventoried: June 2014



Pavement	
Shoulder	
Number of Lanes	
Speed Limit	
Street Name	

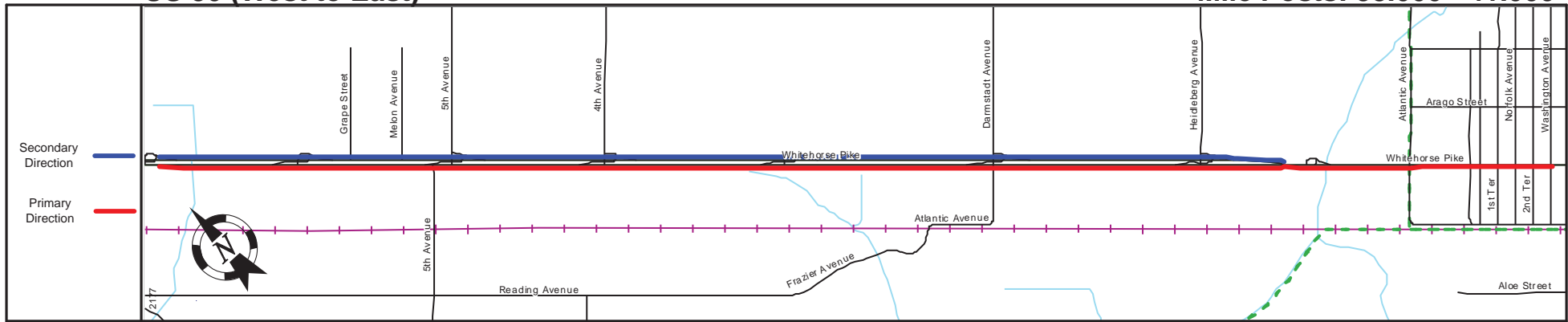


Street Name	Whitehorse Pike	
Jurisdiction	N.J.D.O.T.	
Functional Class	Urban Principal Arterial	
Federal Aid - NHS Sy	NHS	
Control Section	0105	
Speed Limit	50	
Number of Lanes	4	
Med. Type	None	
Med. Width	0	
Pavement	44	48
Shoulder	12	3
Traffic Volume	9,621 (2010)	12,849 (2014)
Traffic Sta. ID	8-5-058	8-1-023
Structure No.	N/A	
Enlarged Views		

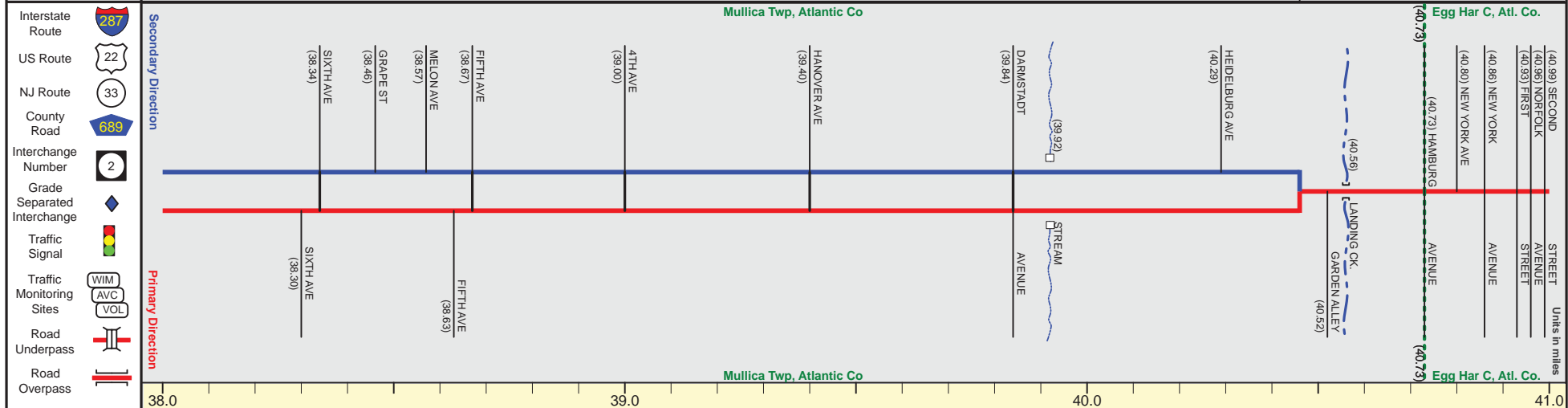


# US 30 (West to East)

Mile Posts: 38.000 - 41.000



Pavement	24	
Shoulder	12	
Number of Lanes	2	
Speed Limit	55	45
Street Name	Whitehorse Pike	



Street Name	Whitehorse Pike		
Jurisdiction	N.J.D.O.T.		
Functional Class	Urban Principal Arterial		
Federal Aid - NHS Sy	NHS		
Control Section	0105		
Speed Limit	55	45	35
Number of Lanes	2		4
Med. Type	Unprotected		None
Med. Width	30		0
Pavement	24	44	40
Shoulder	12	3	0
Traffic Volume			
Traffic Sta. ID			
Structure No.		N/A	0105151
Enlarged Views			

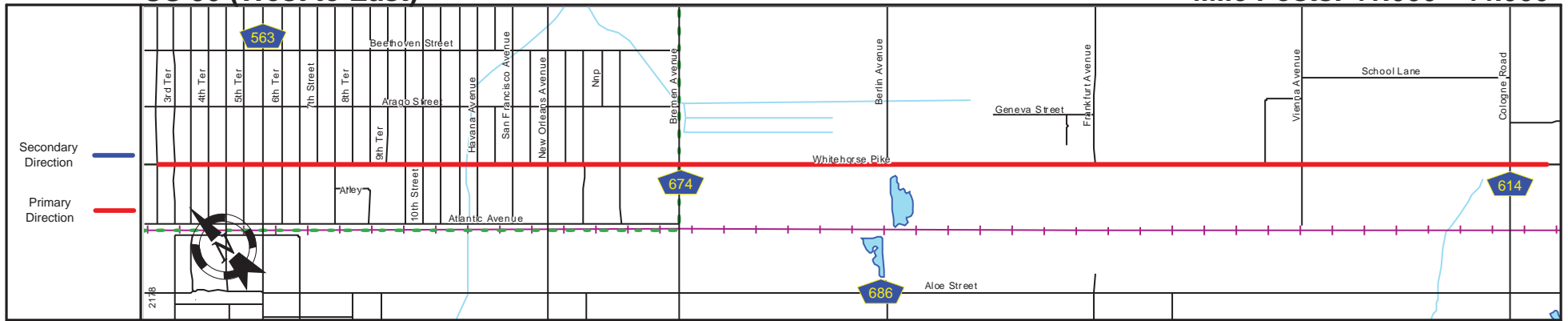
SRI = 0000030\_\_

Date last inventoried: June 2014

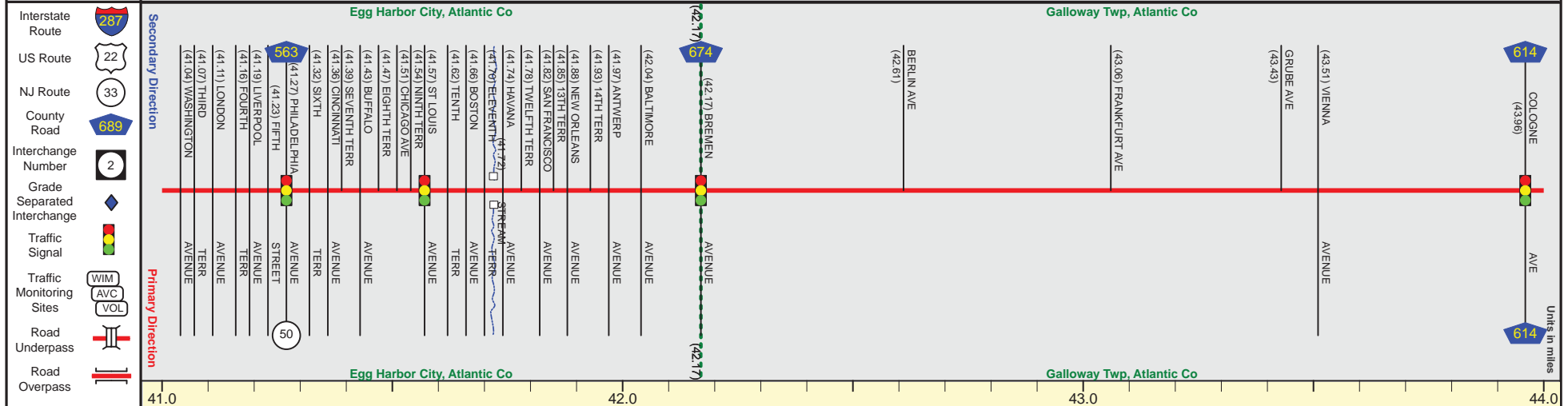


# US 30 (West to East)

Mile Posts: 41.000 - 44.000



Pavement	
Shoulder	
Number of Lanes	
Speed Limit	
Street Name	



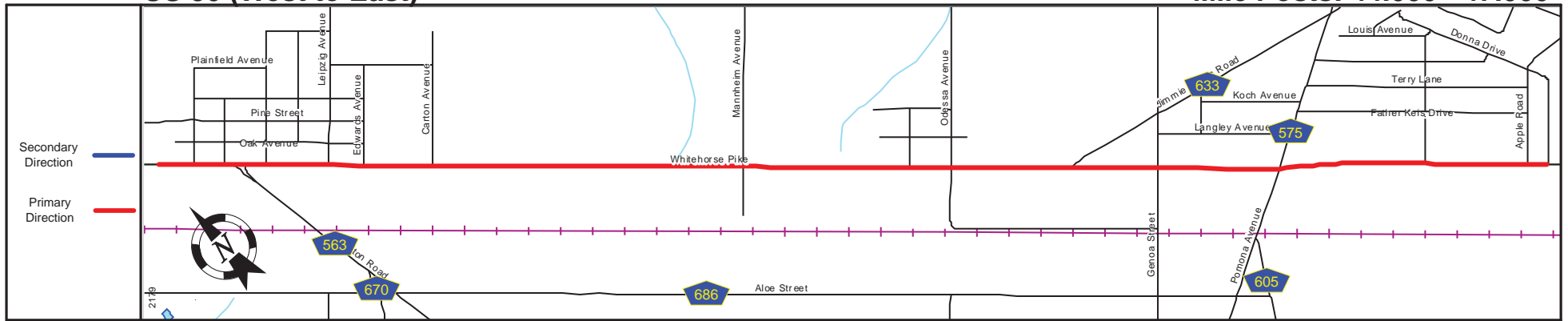
Street Name	Whitehorse Pike	
Jurisdiction	N.J.D.O.T.	
Functional Class	Urban Principal Arterial	
Federal Aid - NHS Sy	NHS	
Control Section	0105	0104
Speed Limit	35	45
Number of Lanes	4	
Med. Type	None	
Med. Width	0	
Pavement	40	48
Shoulder	0	6
Traffic Volume	17,714 (2013)	
Traffic Sta. ID	130102	
Structure No.	N/A	
Enlarged Views		

SRI = 0000030\_\_

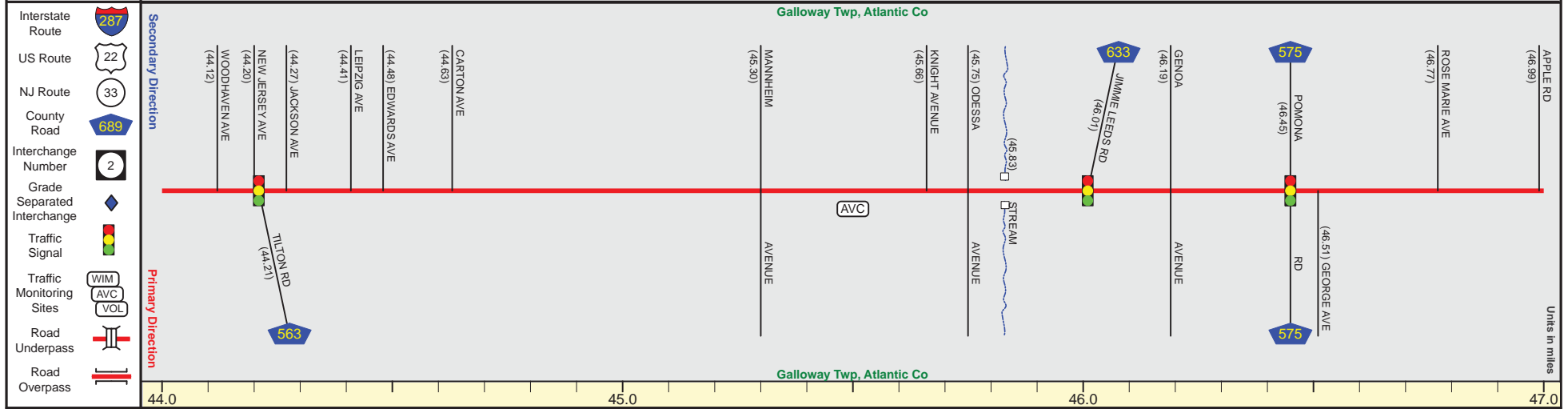
Date last inventoried: June 2014

# US 30 (West to East)

Mile Posts: 44.000 - 47.000



Pavement	
Shoulder	
Number of Lanes	
Speed Limit	
Street Name	



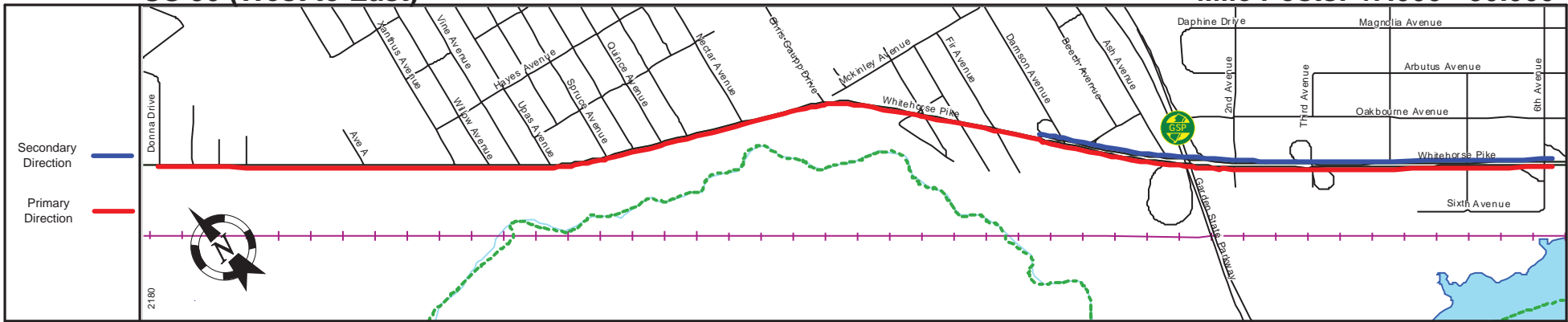
Street Name	Whitehorse Pike	
Jurisdiction	N.J.D.O.T.	
Functional Class	Urban Principal Arterial	
Federal Aid - NHS Sy	NHS	
Control Section	0104	
Speed Limit	50	
Number of Lanes	4	
Med. Type	None	
Med. Width	0	
Pavement	48	
Shoulder	6	8
Traffic Volume	17,281 (2014) 21,323 (2013)	17,316 (2012)
Traffic Sta. ID	13Q1038-1-021	8-5-201
Structure No.	N/A	
Enlarged Views		

SRI = 0000030

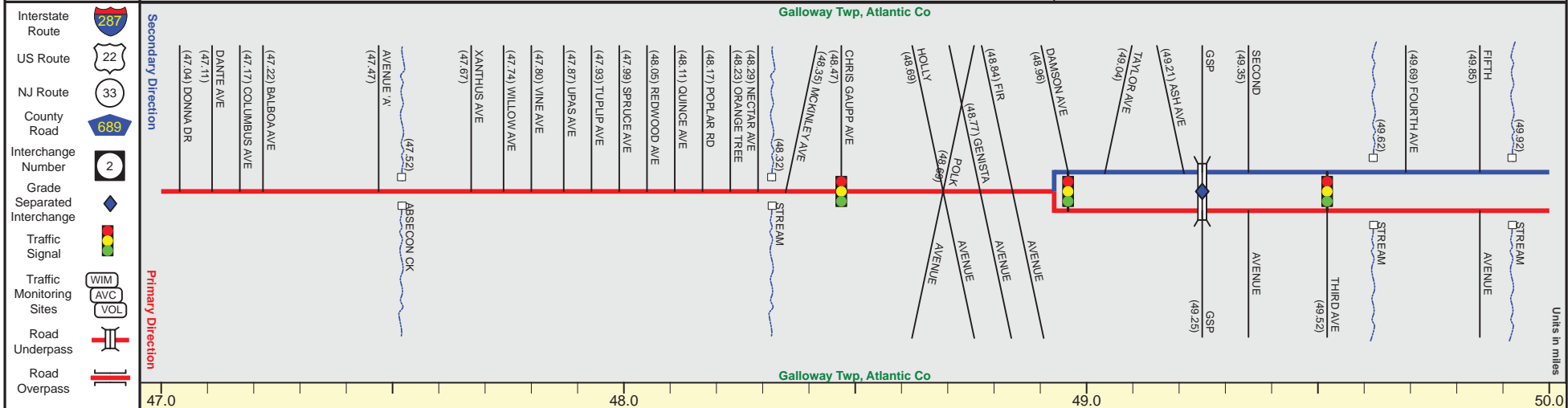
Date last inventoried: June 2014

# US 30 (West to East)

Mile Posts: 47.000 - 50.000



Pavement	24
Shoulder	12
Number of Lanes	2
Speed Limit	45
Street Name	Whitehorse Pike



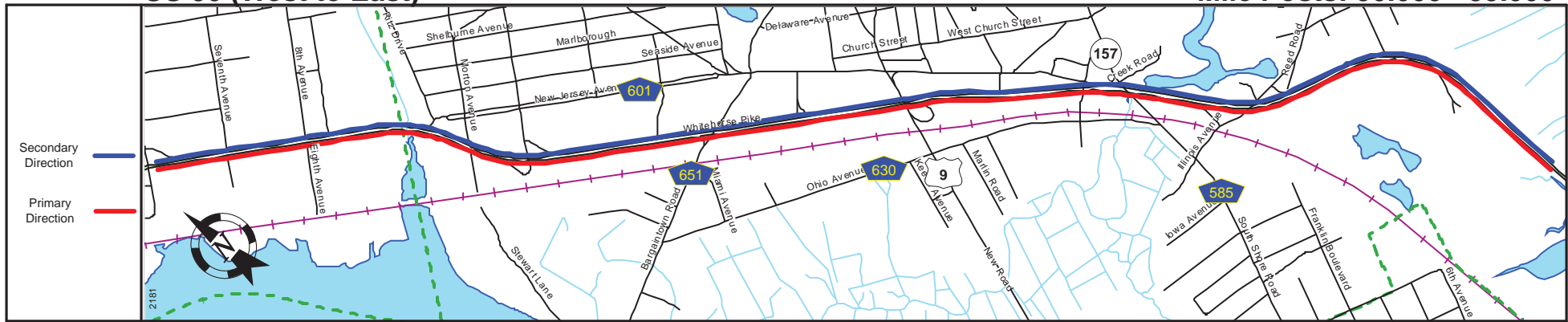
Street Name	Whitehorse Pike	
Jurisdiction	N.J.D.O.T.	
Functional Class	Urban Principal Arterial	
Federal Aid - NHS Sy	NHS	
Control Section	0104	
Speed Limit	50	45
Number of Lanes	4	2 + 3 + 2
Med. Type	None	Positive
Med. Width	0	8
Pavement	48	24
Shoulder	8	12
Traffic Volume	20,176 (2013)	33,088 (2012)
Traffic Sta. ID	13Q104	12Q107
Structure No.	0104151	N/A
Enlarged Views		360400T

SRI = 0000030

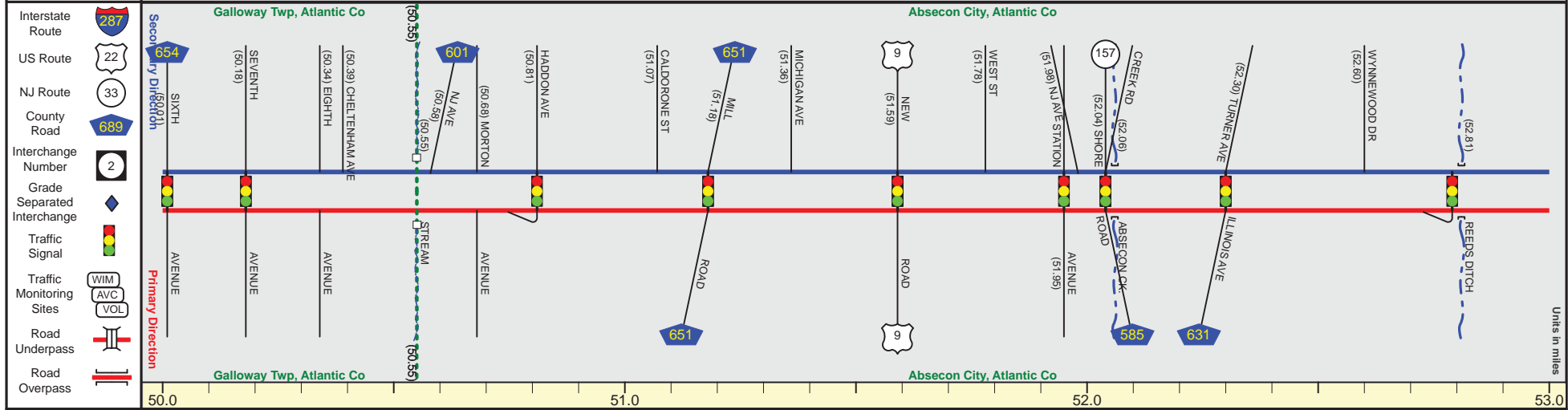
Date last inventoried: June 2014

# US 30 (West to East)

Mile Posts: 50.000 - 53.000



Pavement	24	36	24
Shoulder	12	0	10
Number of Lanes	2	3	2
Speed Limit	45	40	50
Street Name	Whitehorse Pike		



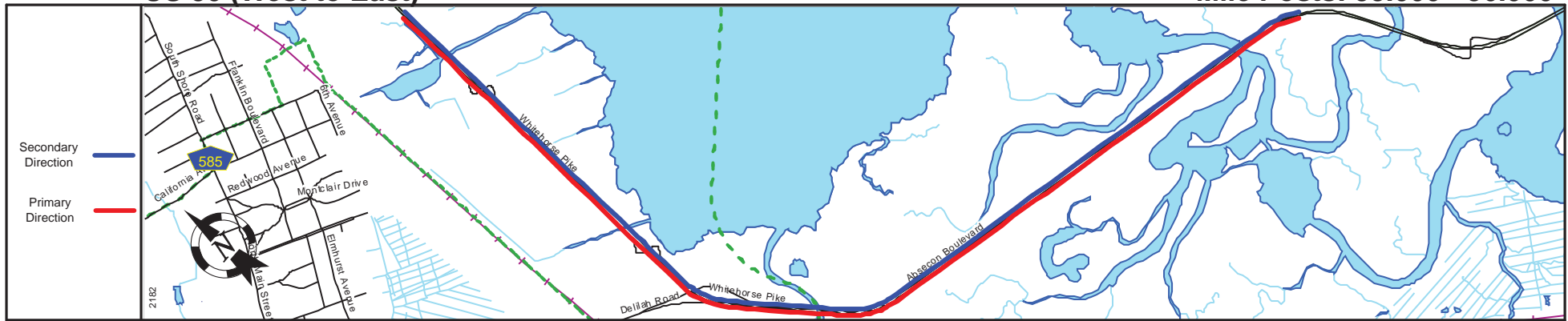
Street Name	Whitehorse Pike		
Jurisdiction	N.J.D.O.T.		
Functional Class	Urban Principal Arterial		
Federal Aid - NHS Sy	NHS		
Control Section	0104		0103
Speed Limit	45	40	50
Number of Lanes	2	3	2
Med. Type	Positive		
Med. Width	8		
Pavement	24	36	24
Shoulder	12	0	10
Traffic Volume	36,544 (2014)	35,614 (2012)	25,487 (2014)
Traffic Sta. ID	8-5-054	09Q111	dd10802
Structure No.	0104152		0103160 0103159
Enlarged Views			

SRI = 0000030\_\_

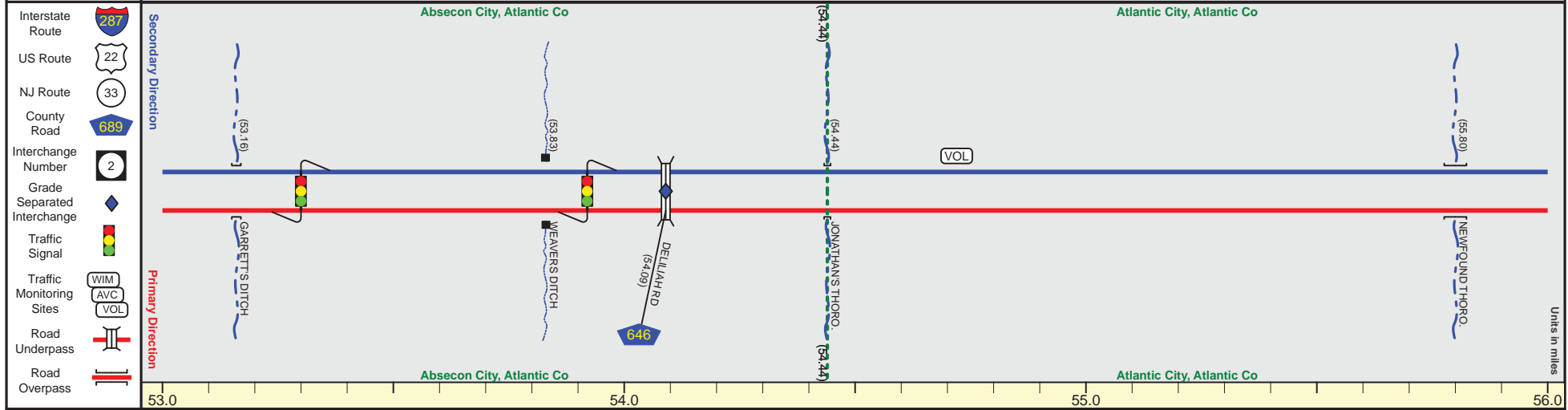
Date last inventoried: June 2014

# US 30 (West to East)

Mile Posts: 53.000 - 56.000



Pavement	24
Shoulder	10
Number of Lanes	2
Speed Limit	50
Street Name	Whitehorse Pike



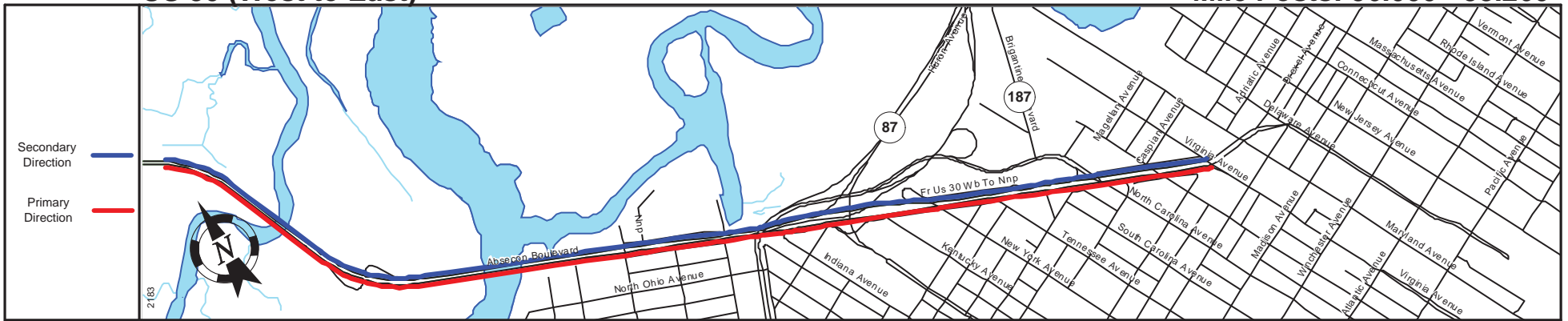
Street Name	Whitehorse Pike	Absecon Boulevard			
Jurisdiction		N.J.D.O.T.			
Functional Class	Urban Principal Arterial	Rural Principal Arterial			
Federal Aid - NHS Sy		NHS			
Control Section		0103			
Speed Limit		50			
Number of Lanes		2			
Med. Type		Positive			
Med. Width		8			
Pavement		24			
Shoulder		12			
Traffic Volume		49,482 (2014)			
Traffic Sta. ID		8-1-p10			
Structure No.	0103158	0103157	01A00,07CO	0103155	0103154
Enlarged Views					

SRI = 0000030\_\_

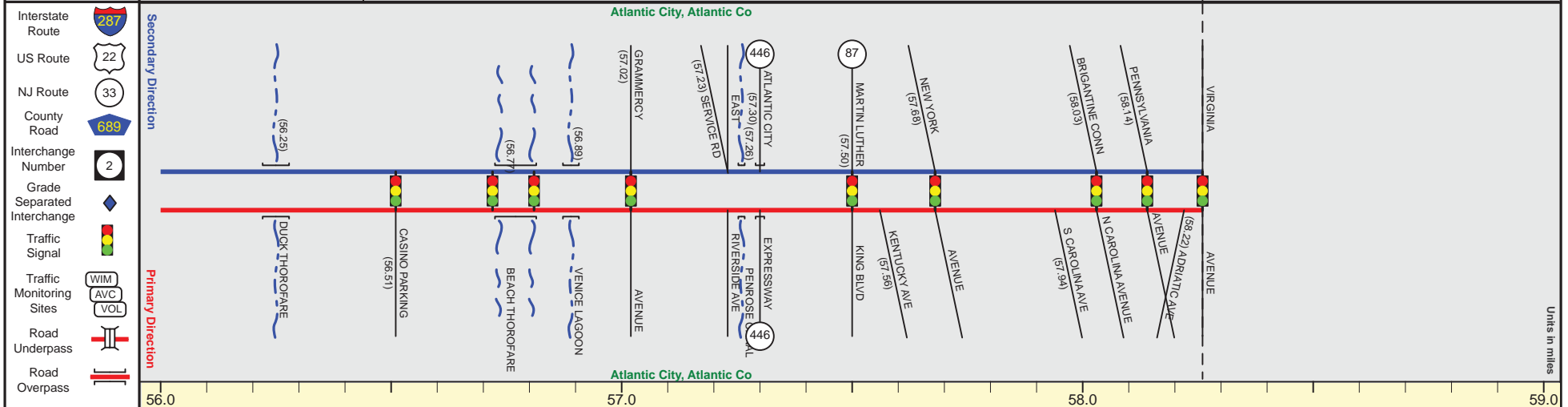
Date last inventoried: June 2014

# US 30 (West to East)

Mile Posts: 56.000 - 58.260



Pavement	24			36			
Shoulder	10		0		12		10
Number of Lanes	2			3			
Speed Limit	50		40				35
Street Name	Whitehorse Pike			Absecon Boulevard			



Street Name	Absecon Boulevard					
Jurisdiction	N.J.D.O.T.			South Jersey Transportation Authority		
Functional Class	Rural Principal Arterial			Urban Principal Arterial		
Federal Aid - NHS Sy	NHS					
Control Section	0103					
Speed Limit	50		40			35
Number of Lanes	2			3		
Med. Type		Positive		Curbed		Positive
Med. Width		8		VAR		8
Pavement	24			36		
Shoulder	12		0	12		10
Traffic Volume			43,282 (2012)			18,466 (2012)
Traffic Sta. ID			dd19803			8-7-387
Structure No.	0103153	0103152	0103151	0103150		
Enlarged Views					See Enlarged View #17	

SRI = 0000030

Date last inventoried: June 2014