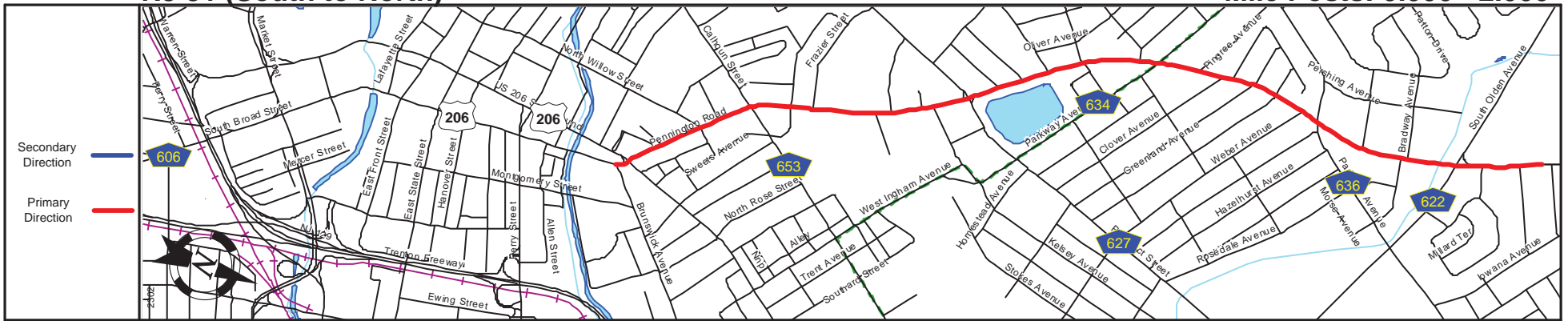
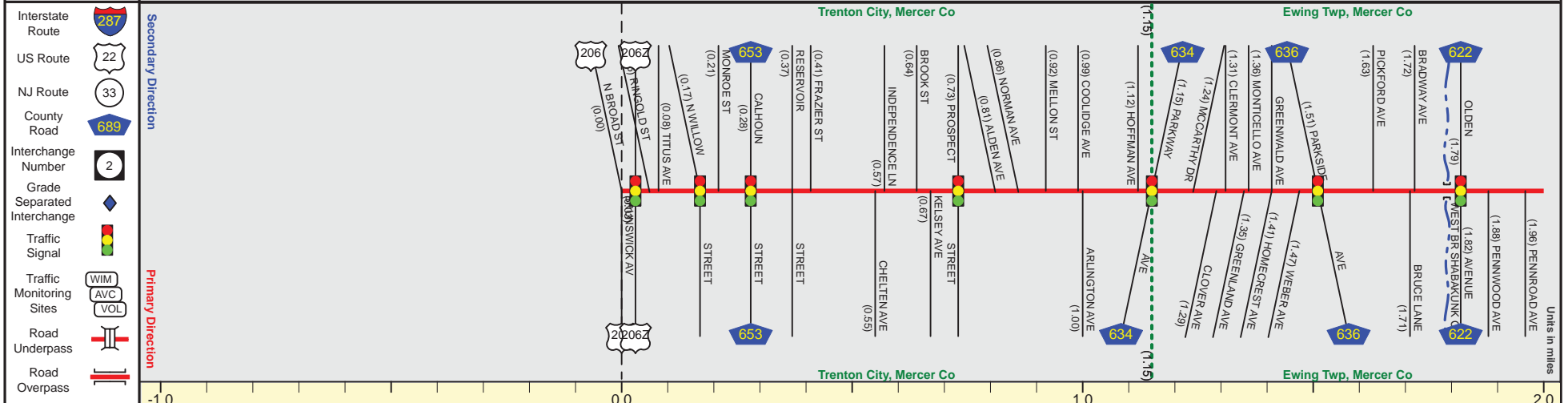


NJ 31 (South to North)

Mile Posts: 0.000 - 2.000



Pavement	
Shoulder	
Number of Lanes	
Speed Limit	
Street Name	



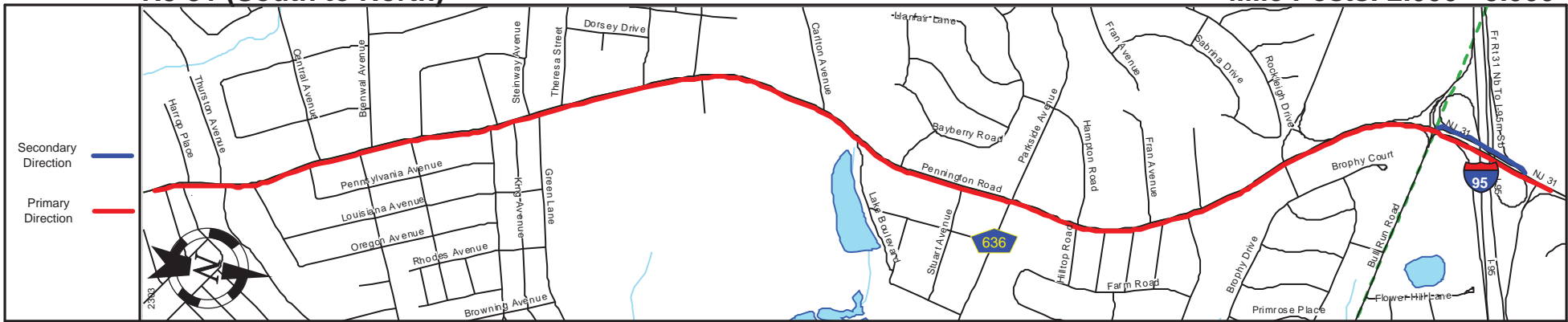
Street Name	Pennington Road	
Jurisdiction	Municipal	N.J.D.O.T.
Functional Class	Urban Principal Arterial	
Federal Aid - NHS Sy	NHS	
Control Section	1118	
Speed Limit	25	35
Number of Lanes	2	4
Med. Type	None	
Med. Width	0	
Pavement	40	44
Shoulder	0	
Traffic Volume	10,211 (2012)	7,833 (2012)
Traffic Sta. ID	5-6045	12107
Structure No.		1118150
Enlarged Views	See Enlarged View #1A	

SRI = 0000031

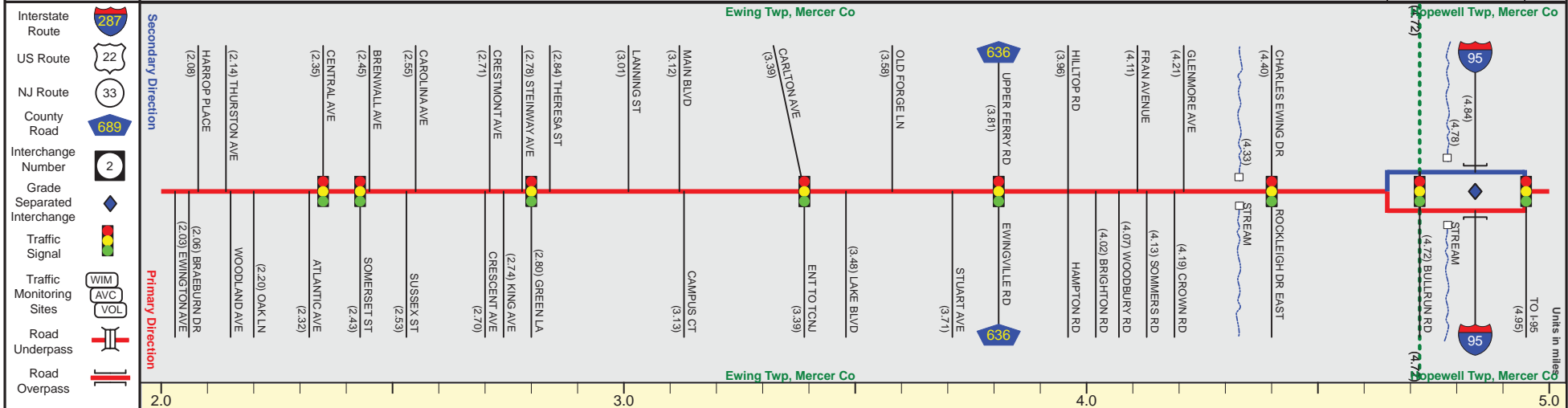
Date last inventoried: March 2015

NJ 31 (South to North)

Mile Posts: 2.000 - 5.000



Pavement	24
Shoulder	12
Number of Lanes	2
Speed Limit	45
Street Name	NJ 31



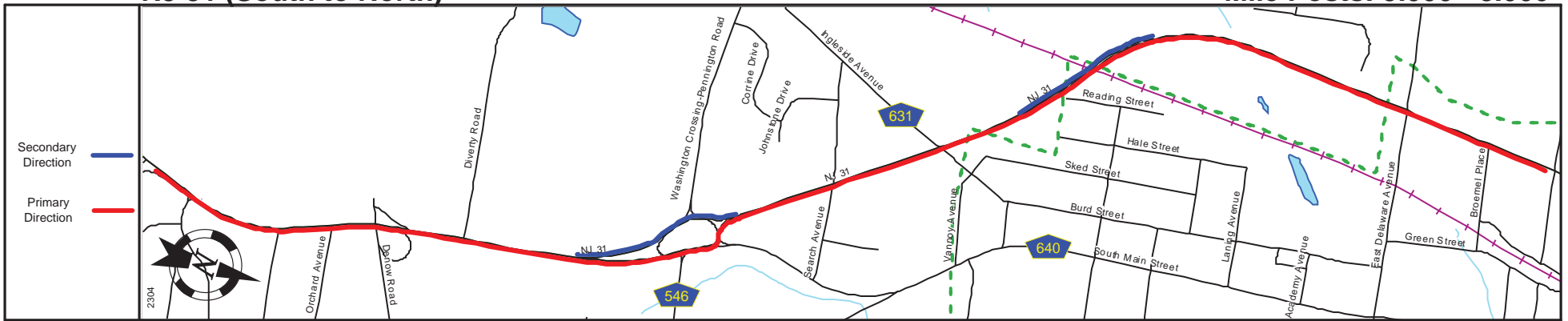
Street Name	Pennington Road		NJ 31	
Jurisdiction	N.J.D.O.T.			
Functional Class	Urban Principal Arterial			
Federal Aid - NHS Sy	NHS			STRAHNET Non-Inter
Control Section	1118			
Speed Limit	35	40	45	
Number of Lanes		4	2	4
Med. Type		None	Curbed	None
Med. Width		0	6	0
Pavement		44	46	24
Shoulder		0	1	12
Traffic Volume			17,992 (2013)	
Traffic Sta. ID			101103	
Structure No.			1118151	1120160
Enlarged Views				N/A

SRI = 0000031

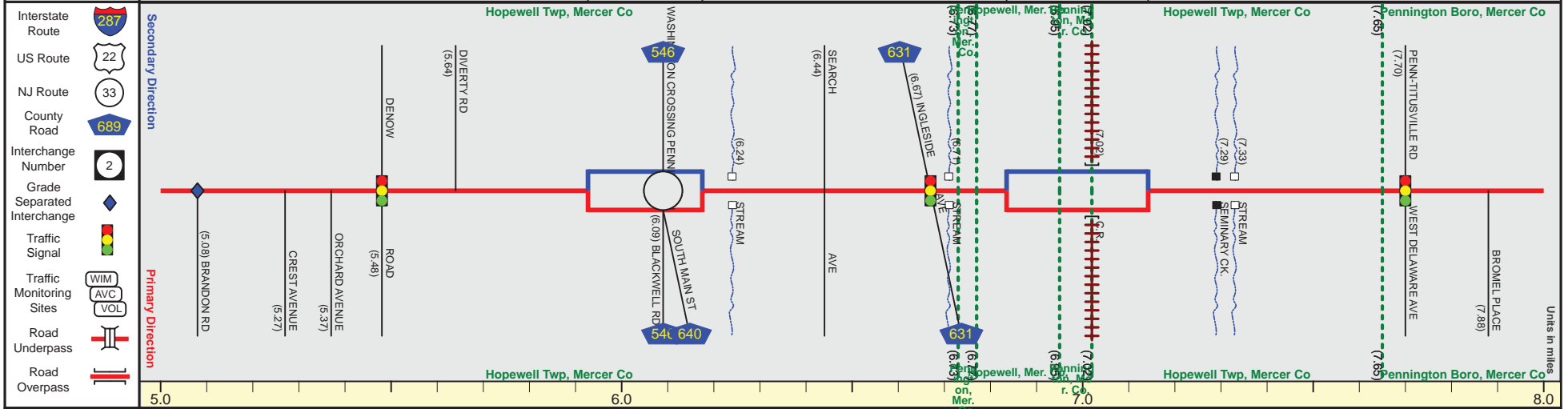
Date last inventoried: March 2015

NJ 31 (South to North)

Mile Posts: 5.000 - 8.000



Pavement	32	12
Shoulder	0	12
Number of Lanes	2	1
Speed Limit	45	45
Street Name	NJ 31	NJ 31



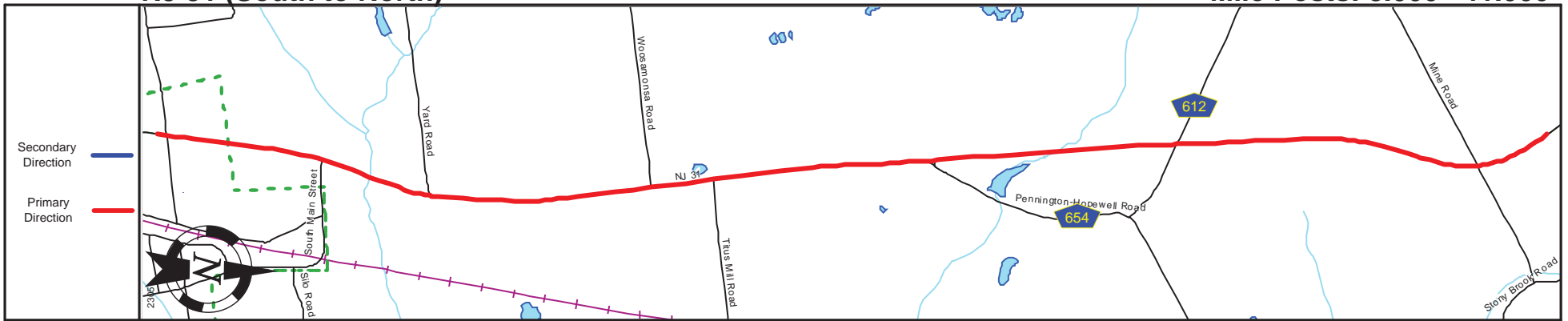
Street Name	NJ 31	
Jurisdiction	N.J.D.O.T.	
Functional Class	Urban Principal Arterial	
Federal Aid - NHS Sy	STRAHNET Non-Inter.	
Control Section	1118	1119
Speed Limit	45	35
Number of Lanes	4	2
Med. Type	None	Curbed
Med. Width	0	4
Pavement	46	24
Shoulder	1	8
Traffic Volume		19,883 (2011)
Traffic Sta. ID		5-6-048
Structure No.	N/A	1119150
Enlarged Views		N/A

SRI = 0000031

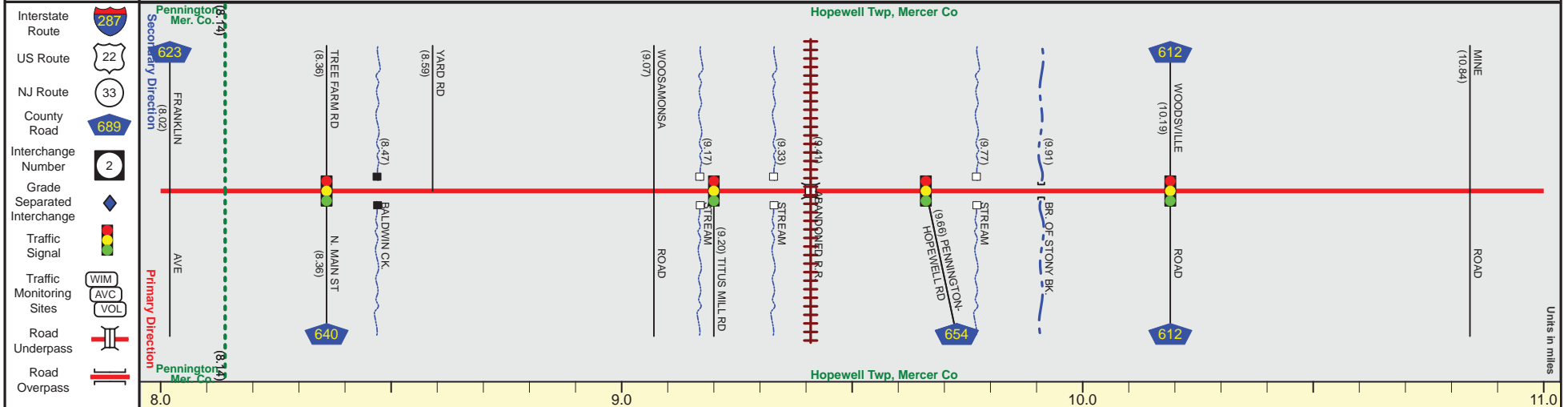
Date last inventoried: March 2015

NJ 31 (South to North)

Mile Posts: 8.000 - 11.000



Pavement	
Shoulder	
Number of Lanes	
Speed Limit	
Street Name	



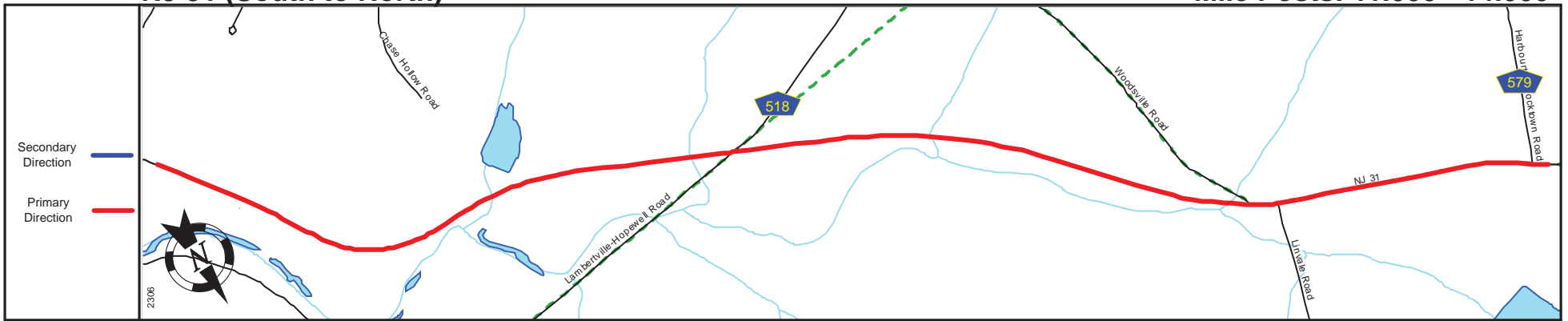
Street Name	NJ 31	
Jurisdiction	N.J.D.O.T.	
Functional Class	Urban Principal Arterial	Rural Principal Arterial
Federal Aid - NHS Sy	STRAHNET Non-Inter.	
Control Section	1119	
Speed Limit	35	45
Number of Lanes	2	
Med. Type	None	
Med. Width	0	
Pavement	24	
Shoulder	10	8
Traffic Volume	22,252 (2012)	
Traffic Sta. ID	09104	
Structure No.	1119152	1119154
Enlarged Views	N/A	

SRI = 0000031

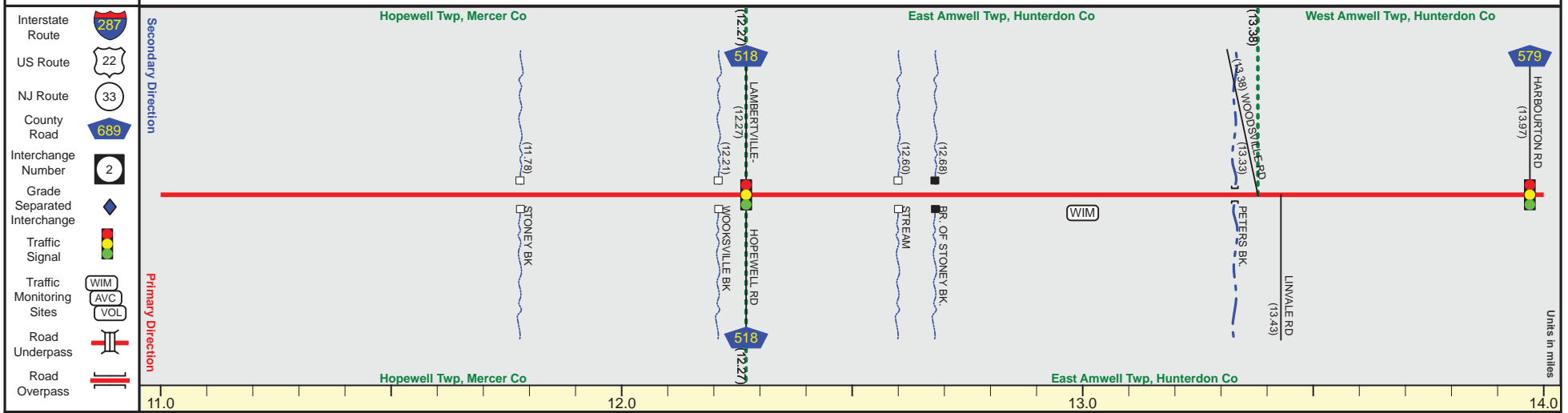
Date last inventoried: March 2015

NJ 31 (South to North)

Mile Posts: 11.000 - 14.000



Pavement	
Shoulder	
Number of Lanes	
Speed Limit	
Street Name	



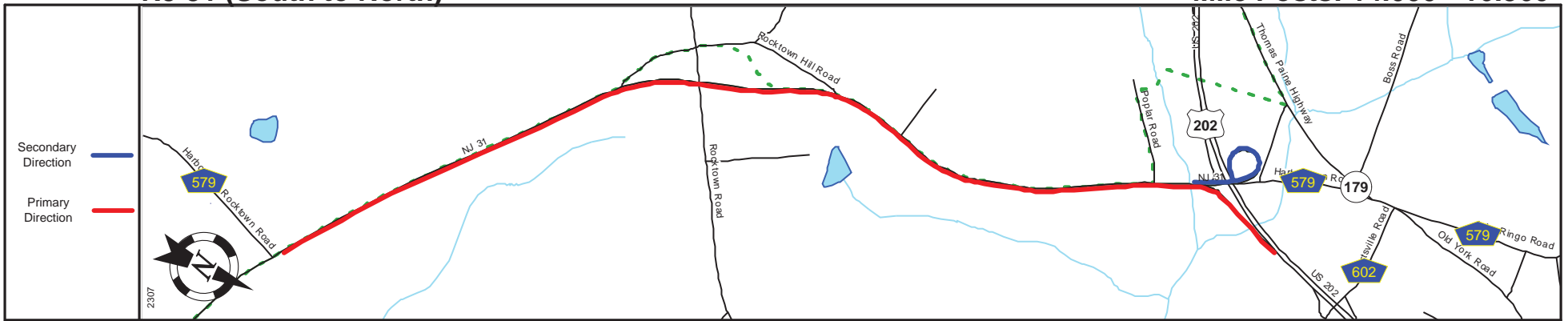
Street Name	NJ 31			
Jurisdiction	N.J.D.O.T.			
Functional Class	Rural Principal Arterial			
Federal Aid - NHS Sy	STRAHNET Non-Inter.			
Control Section	1119		1010	
Speed Limit	45			
Number of Lanes	2		3	2
Med. Type	None			
Med. Width	0			
Pavement	24		36	24
Shoulder	8		12	
Traffic Volume	15,440 (2014)			
Traffic Sta. ID	5-1-025			
Structure No.	1119155	1119156	N/A 1010150	1010151
Enlarged Views				

SRI = 0000031

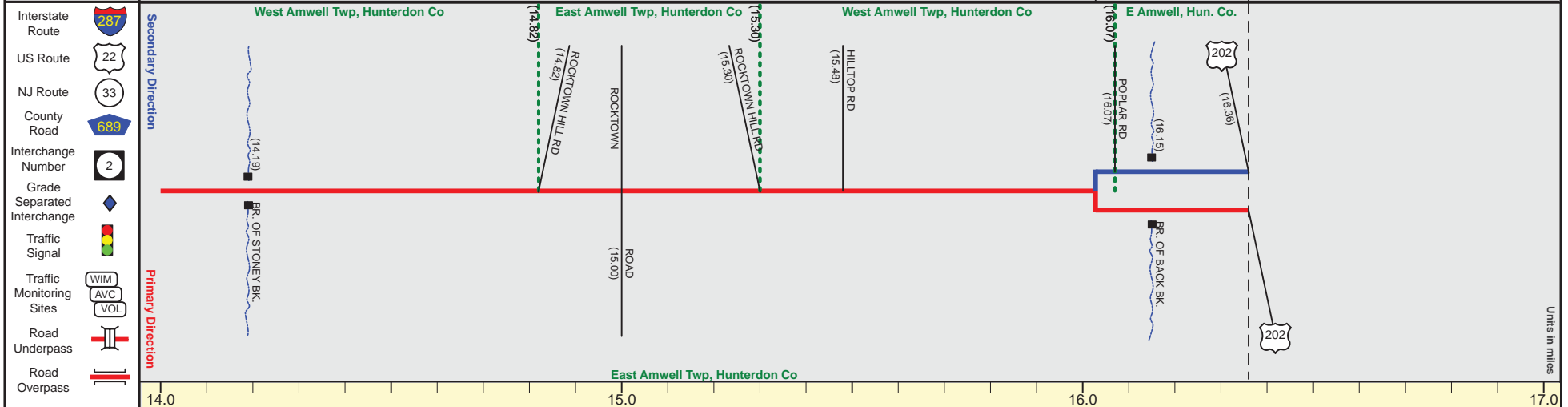
Date last inventoried: March 2015

NJ 31 (South to North)

Mile Posts: 14.000 - 16.360



Pavement	26
Shoulder	0
Number of Lanes	1
Speed Limit	35
Street Name	NJ 31



Street Name	NJ 31	
Jurisdiction	N.J.D.O.T.	
Functional Class	Rural Principal Arterial	Urban Principal Arterial
Federal Aid - NHS Sy	STRAHNET Non-Inter.	
Control Section	1010	
Speed Limit	45	50
Number of Lanes	2	3
Med. Type	None	Positive
Med. Width	0	VAR
Pavement	24	36
Shoulder	12	10
Traffic Volume	23,239 (2012)	
Traffic Sta. ID	121006	
Structure No.	1010152	1010153
Enlarged Views		

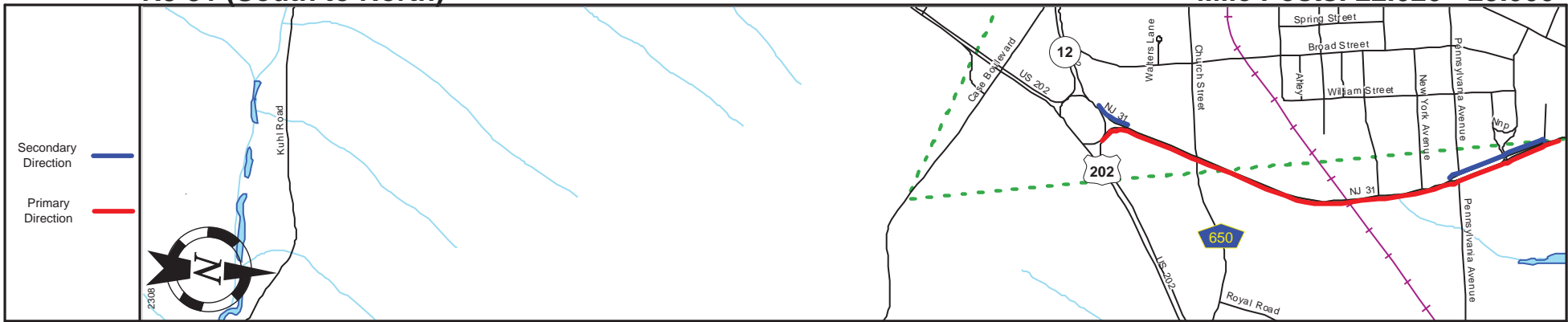
MP 16.36 = Begin Coinc. With US 202 MP 5.85
 MP 16.36-22.02 See US 202 MP 5.85-11.44

SRI = 0000031


Date last inventoried: March 2015

NJ 31 (South to North)

Mile Posts: 22.020 - 23.000



Pavement	30	18
Shoulder	0	0
Number of Lanes	2	2
Speed Limit	40	40
Street Name	NJ 31	NJ 31



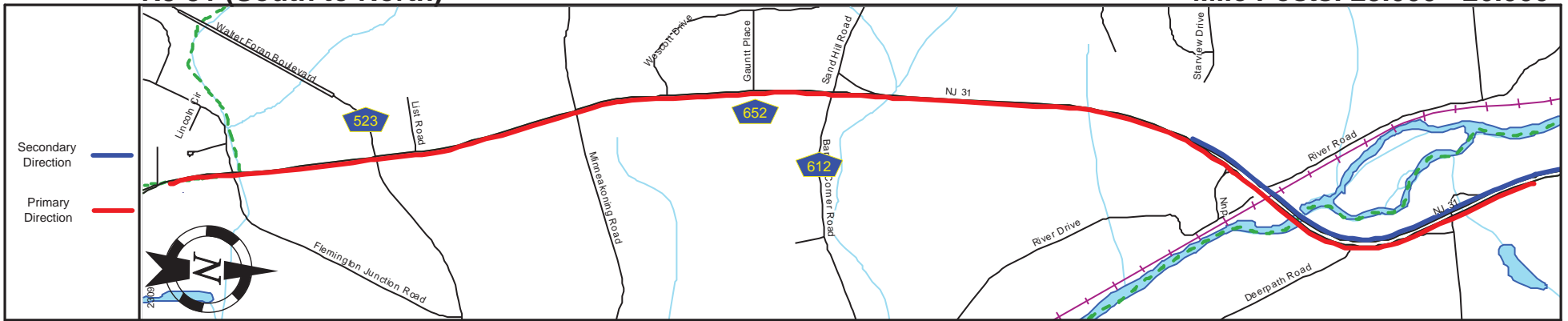
Street Name	NJ 31			
Jurisdiction	N.J.D.O.T.			
Functional Class	Urban Principal Arterial			
Federal Aid - NHS Sy	NHS			
Control Section	1012			
Speed Limit	40			
Number of Lanes	3	5	4	3
Med. Type	Curbed	None	Curbed	None
Med. Width	VAR	0	VAR	0
Pavement	30	60	36	24
Shoulder		0		8
Traffic Volume	27,683 (2010)			
Traffic Sta. ID	5D6C409			
Structure No.	N/A	1012151	1012150	
Enlarged Views				

SRI = 0000031

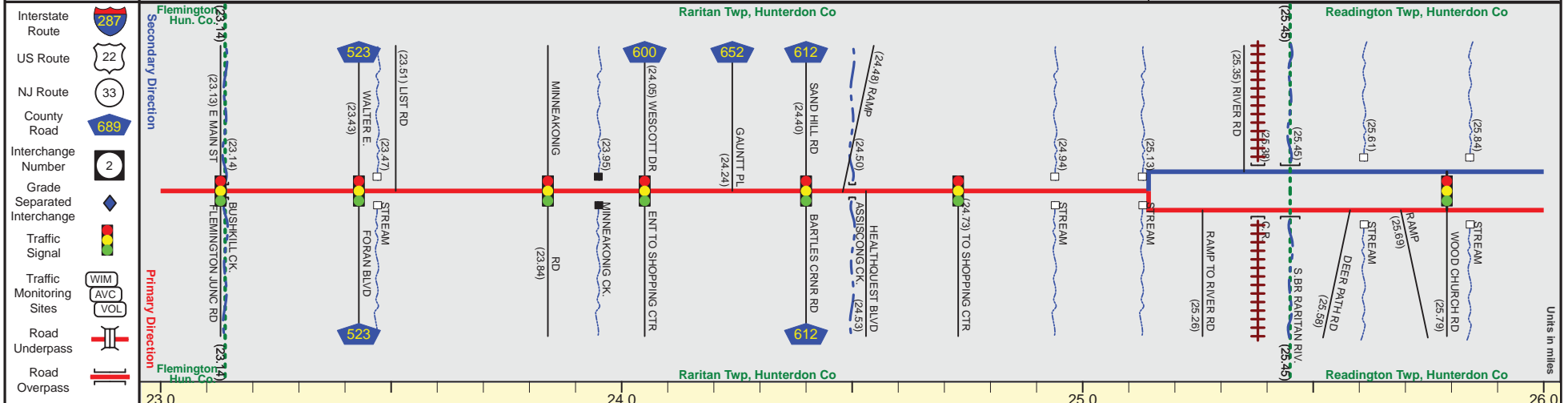
Date last inventoried: March 2015

NJ 31 (South to North)

Mile Posts: 23.000 - 26.000



Pavement		24
Shoulder	12	18 + 20
Number of Lanes		2
Speed Limit		55
Street Name		NJ 31



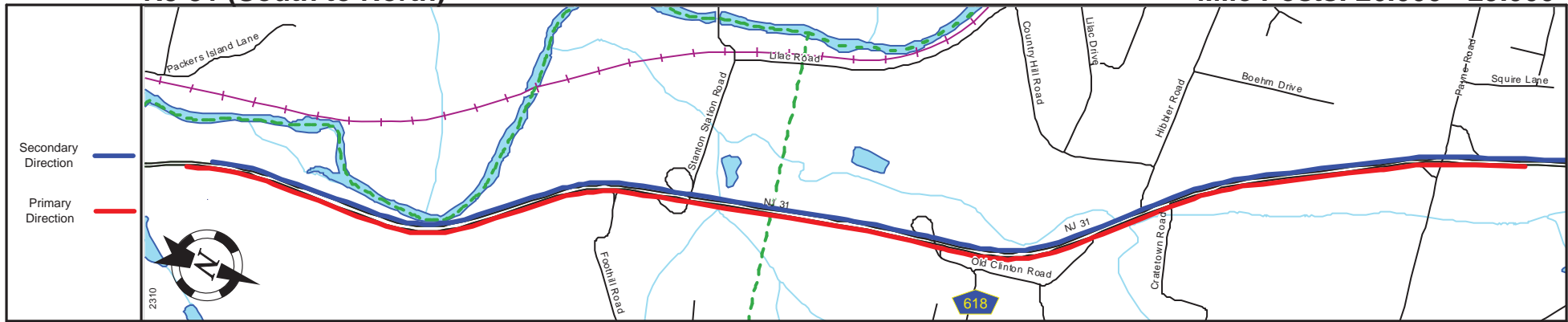
Street Name	NJ 31									
Jurisdiction	N.J.D.O.T.									
Functional Class	Urban Principal Arterial									
Federal Aid - NHS Sy	NHS									
Control Section	1012									
Speed Limit	40		45			50			55	
Number of Lanes	4	5	3	2	3	4	3		2	
Med. Type				None					Positive	
Med. Width			0						24	VAR
Pavement	48	55	48	36	48	36			24	
Shoulder			8			16	6		12	15 + 18
Traffic Volume	24,900 (2014)									
Traffic Sta. ID	5-7,133									
Structure No.	1012152	N/A	1012153		1012154	N/A	N/A	1012155	1012156	N/A + N/A
Enlarged Views										

SRI = 0000031

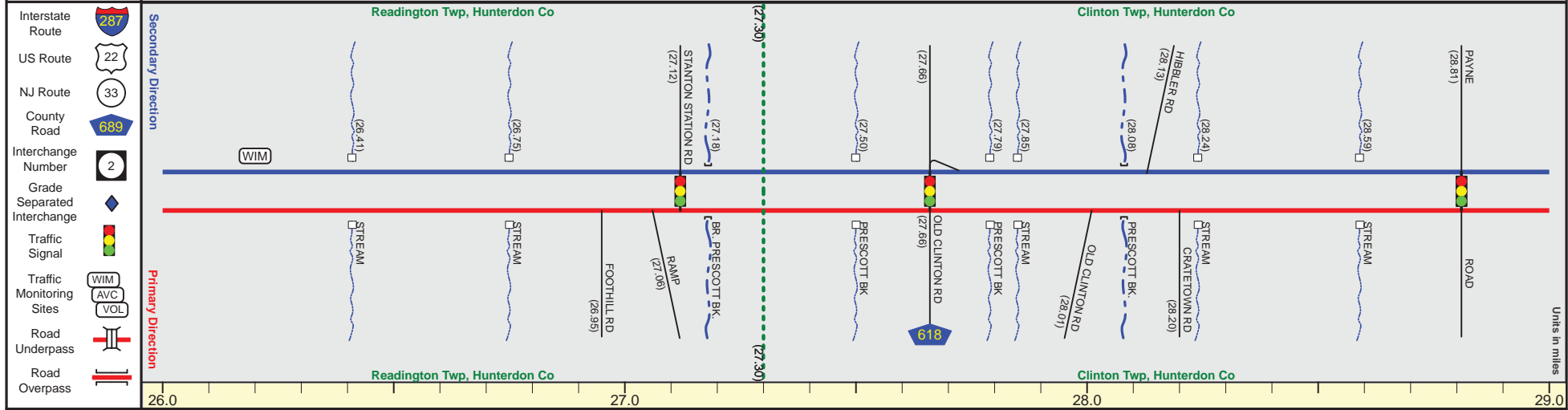
Date last inventoried: March 2015

NJ 31 (South to North)

Mile Posts: 26.000 - 29.000



Pavement	24				26
Shoulder	20	18	15	12	
Number of Lanes	2				
Speed Limit	55				
Street Name	NJ 31				



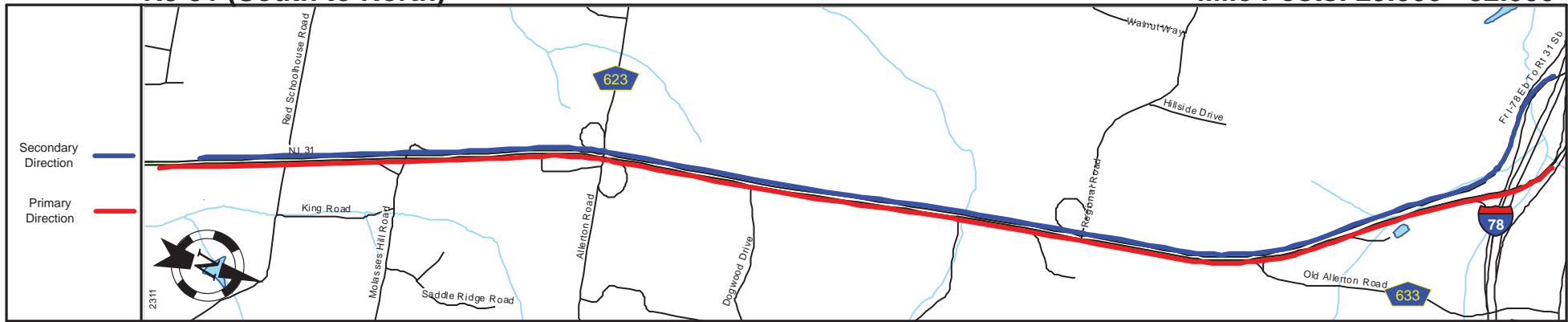
Street Name	NJ 31				
Jurisdiction	N.J.D.O.T.				
Functional Class	Urban Principal Arterial				
Federal Aid - NHS Sy	NHS				
Control Section	1012				
Speed Limit	55				
Number of Lanes	2				
Med. Type	Positive				
Med. Width	VAR		12		
Pavement	24				26
Shoulder	18	12	18	15	12
Traffic Volume	23,244 (2014)				
Traffic Sta. ID	1-1-030				
Structure No.	1012157	N/A	1012158	N/A	N/A
Enlarged Views	1012157	N/A	1012158	N/A	N/A

SRI = 0000031

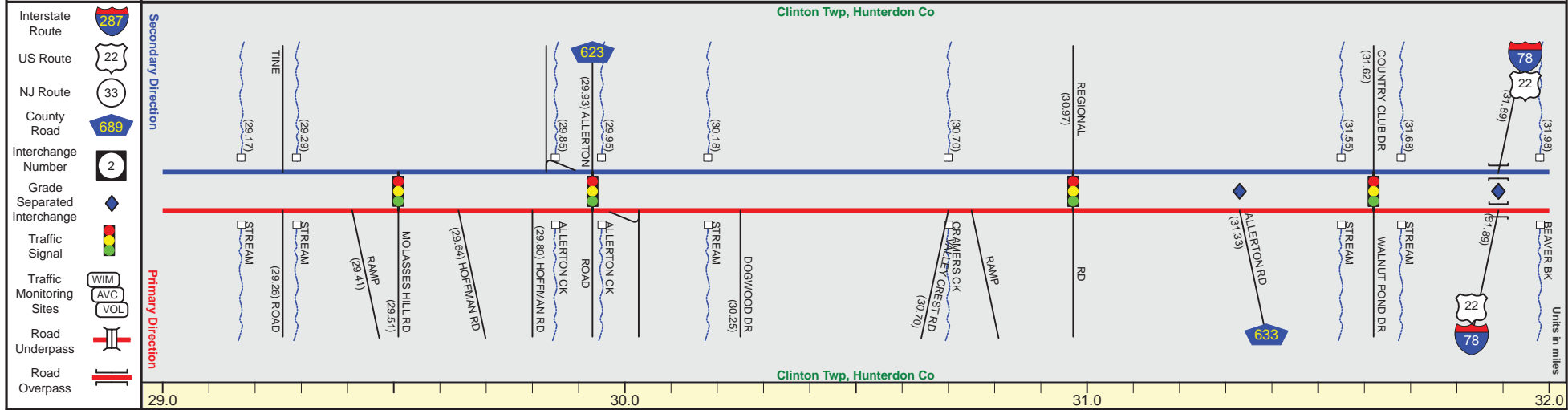
Date last inventoried: March 2015

NJ 31 (South to North)

Mile Posts: 29.000 - 32.000



Pavement	26
Shoulder	12
Number of Lanes	2
Speed Limit	55 + 50
Street Name	NJ 31



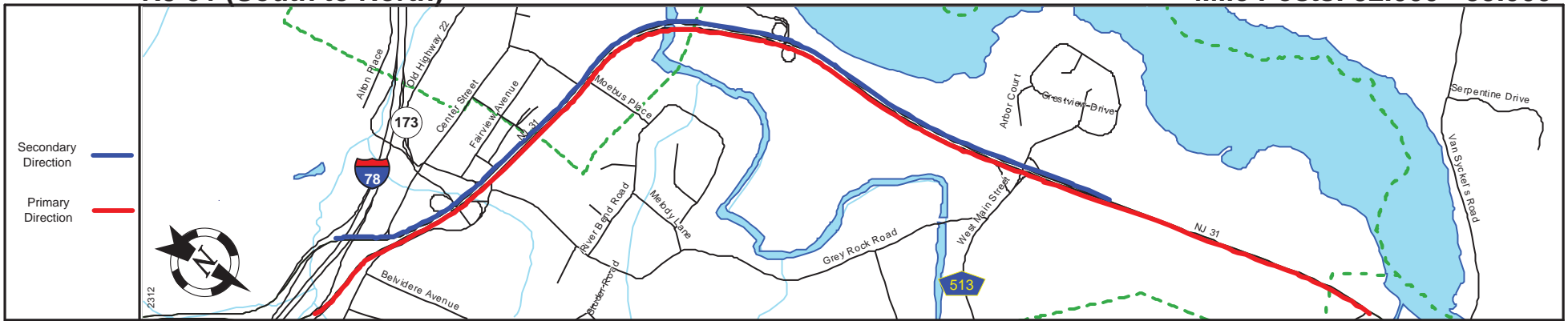
Street Name	NJ 31	
Jurisdiction	N.J.D.O.T.	
Functional Class	Urban Principal Arterial	
Federal Aid - NHS Sy	NHS	
Control Section	1012	1013
Speed Limit	55	50
Number of Lanes	2	
Med. Type	Positive	
Med. Width	12	VAR
Pavement	26	
Shoulder	12	
Traffic Volume	29,783 (2012)	
Traffic Sta. ID	091006	
Structure No.	N/A N/A	N/A 1012160 N/A 1012161 1012162 1012163 10171531017154 1017159,158
Enlarged Views		

SRI = 0000031

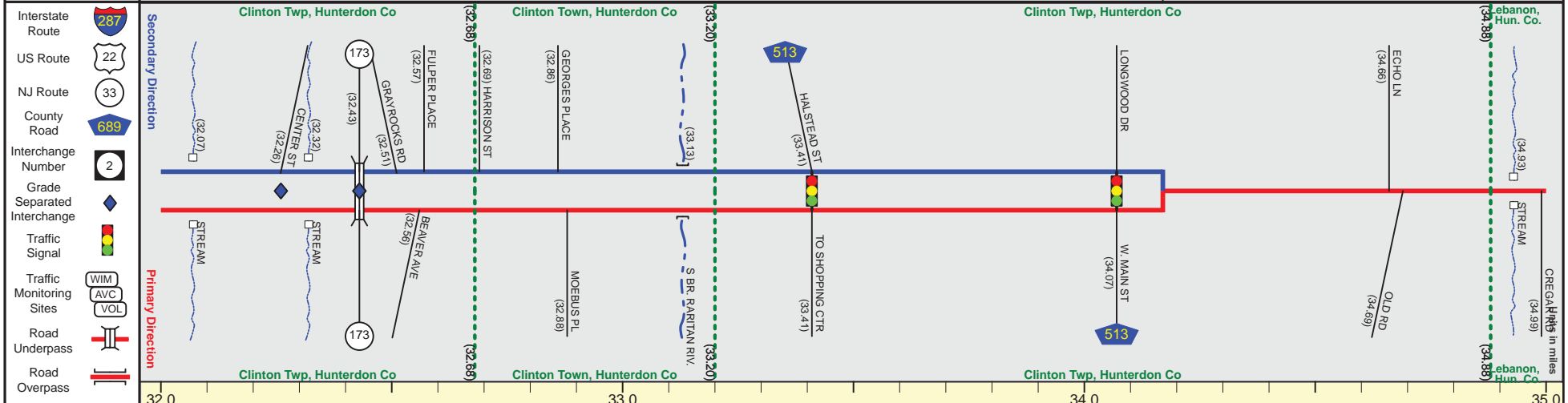
Date last inventoried: March 2015

NJ 31 (South to North)

Mile Posts: 32.000 - 35.000



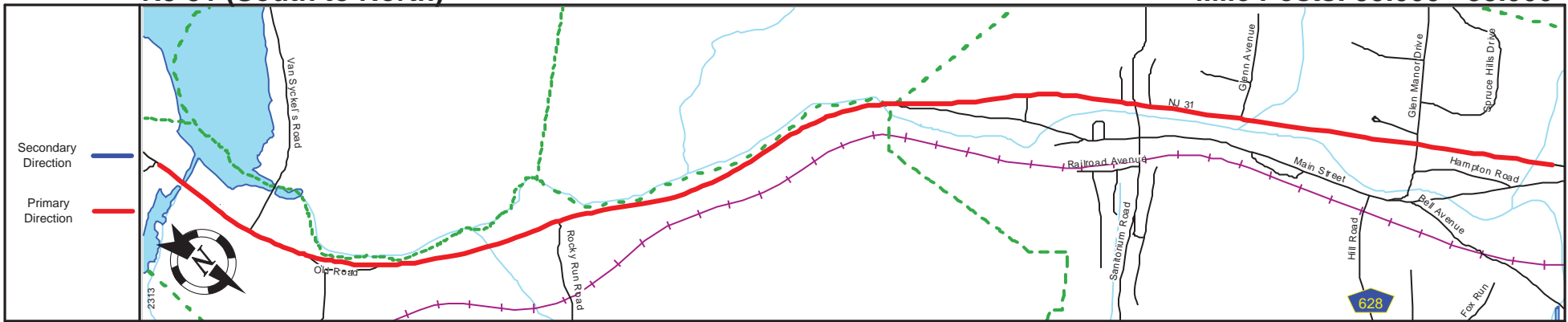
Pavement	26	24	
Shoulder		12	
Number of Lanes		2	
Speed Limit		50	
Street Name	NJ 31		



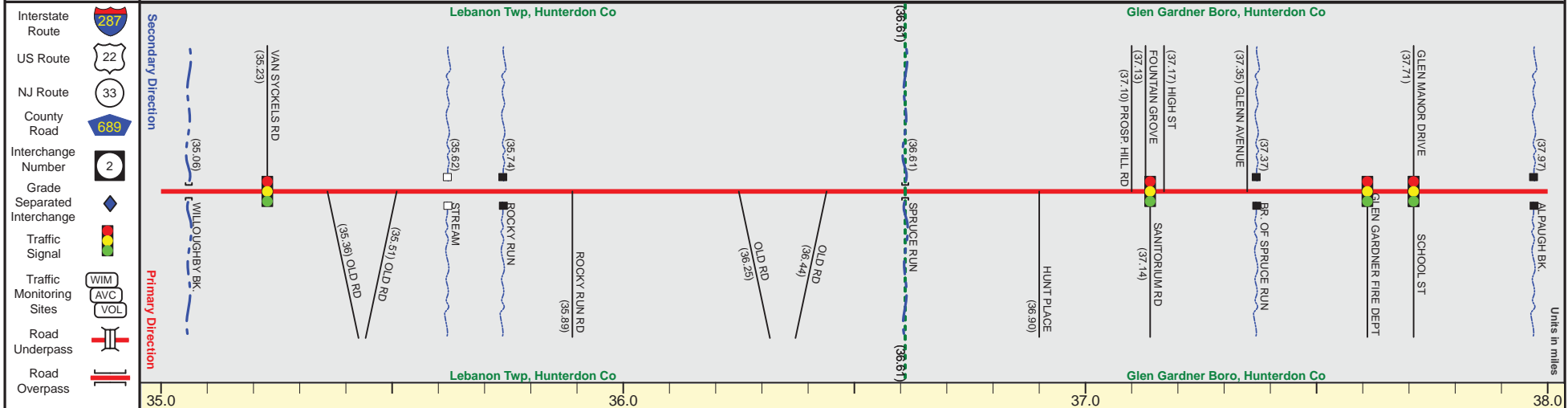
Street Name	NJ 31		
Jurisdiction	N.J.D.O.T.		
Functional Class	Urban Principal Arterial		
Federal Aid - NHS Sy	NHS		
Control Section	1013		
Speed Limit	50		
Number of Lanes	2		
Med. Type		Positive	None
Med. Width	VAR	12	0
Pavement	26	24	26
Shoulder		12	8
Traffic Volume			
Traffic Sta. ID			
Structure No.	1017157	N/A 1004153	1013151
Enlarged Views			1013160

SRI = 0000031

Date last inventoried: March 2015



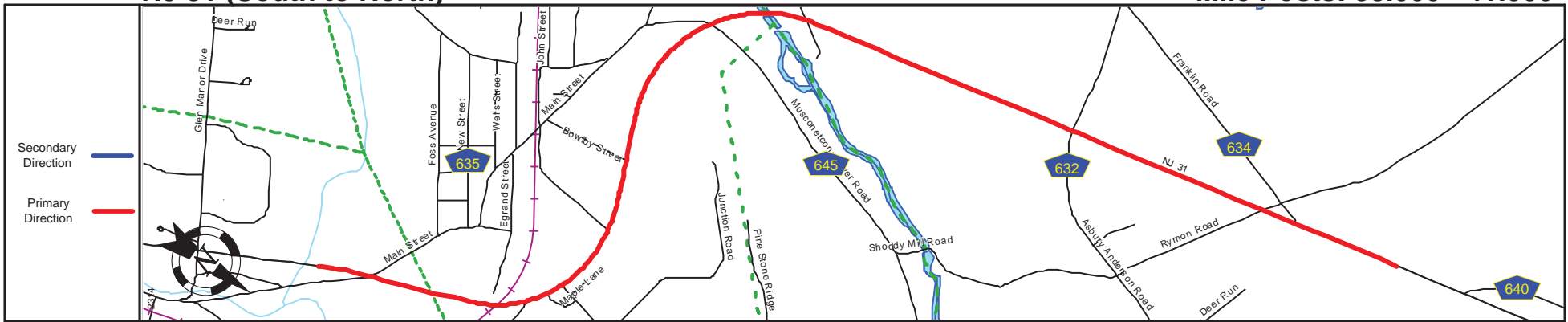
Pavement	
Shoulder	
Number of Lanes	
Speed Limit	
Street Name	



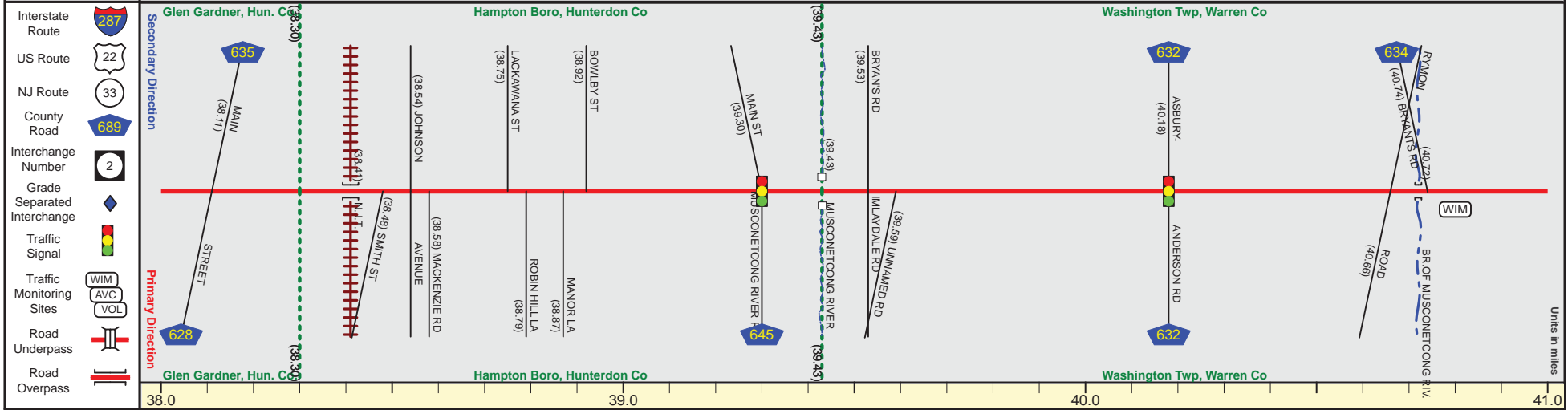
Street Name	NJ 31				
Jurisdiction	N.J.D.O.T.				
Functional Class	Urban Principal Arterial				
Federal Aid - NHS Sy	NHS				
Control Section	1013				
Speed Limit	50				
Number of Lanes	2				
Med. Type	None				
Med. Width	0				
Pavement	26	+		24	
Shoulder	8				
Traffic Volume	23,291,(2012)				
Traffic Sta. ID	1-5-304				
Structure No.	1013152	N/A	1013153	1013154	1013156 1013157
Enlarged Views					

NJ 31 (South to North)

Mile Posts: 38.000 - 41.000



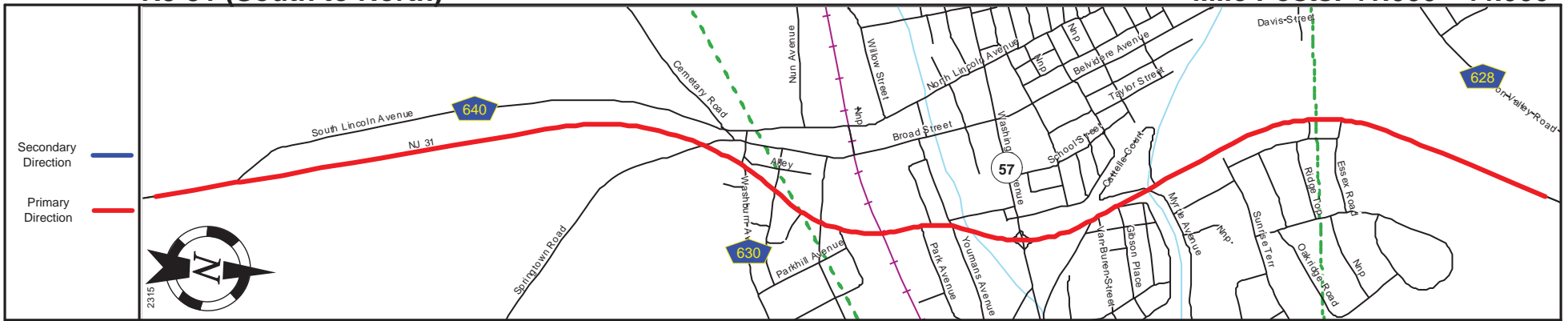
Pavement	
Shoulder	
Number of Lanes	
Speed Limit	
Street Name	



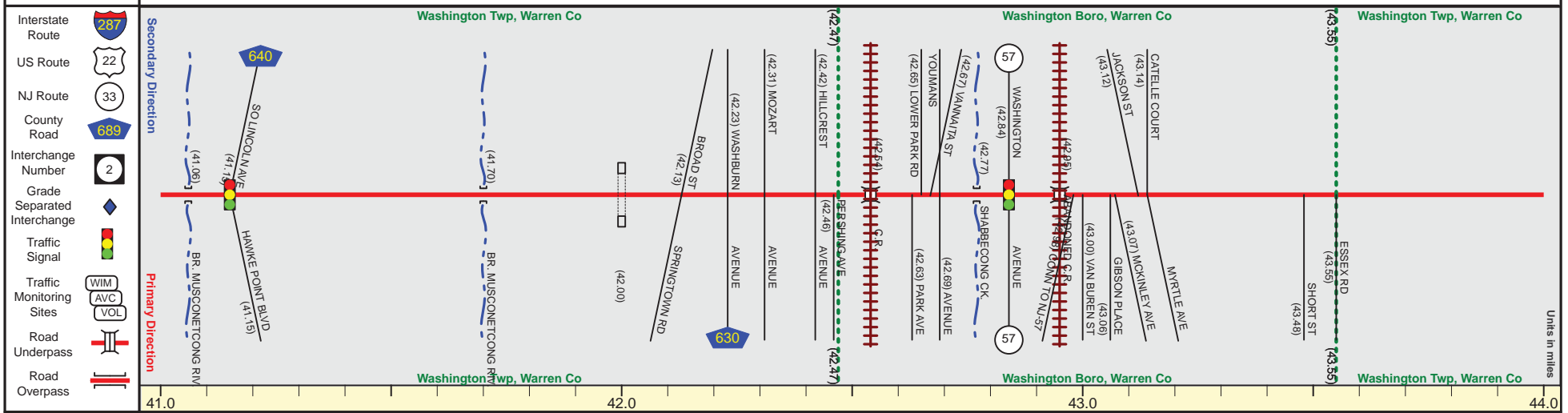
Street Name	NJ 31	
Jurisdiction	N.J.D.O.T.	
Functional Class	Urban Principal Arterial	
Federal Aid - NHS Sy	NHS	
Control Section	1013	2110
Speed Limit	50	
Number of Lanes	2 + 3	2 + 3 + 2
Med. Type	None	
Med. Width	0	
Pavement	24 + 36	26
Shoulder	8 + 0 + 8	10
Traffic Volume	23,856 (2014)	18,668 (2014)
Traffic Sta. ID	1-7-632	1-1-046
Structure No.	1013158	2110150
Enlarged Views		

SRI = 0000031

Date last inventoried: March 2015



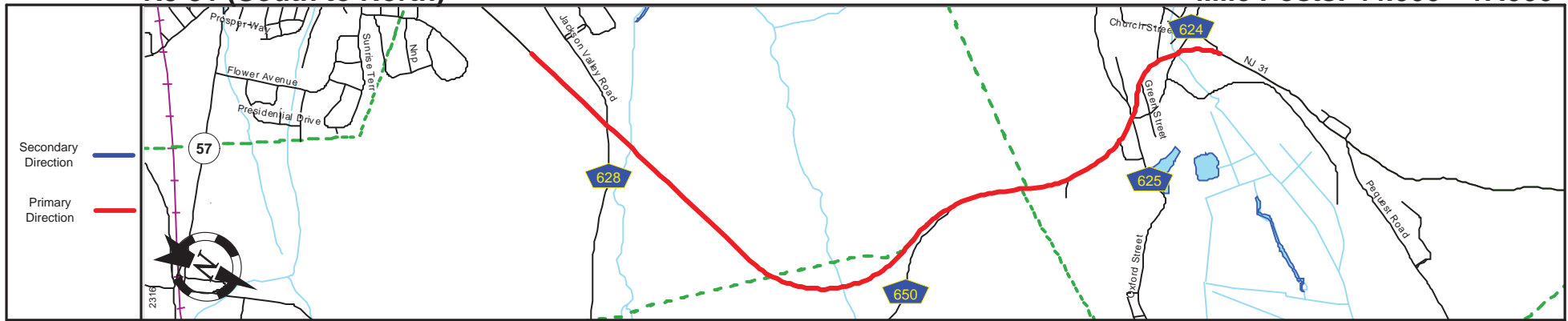
Pavement	
Shoulder	
Number of Lanes	
Speed Limit	
Street Name	



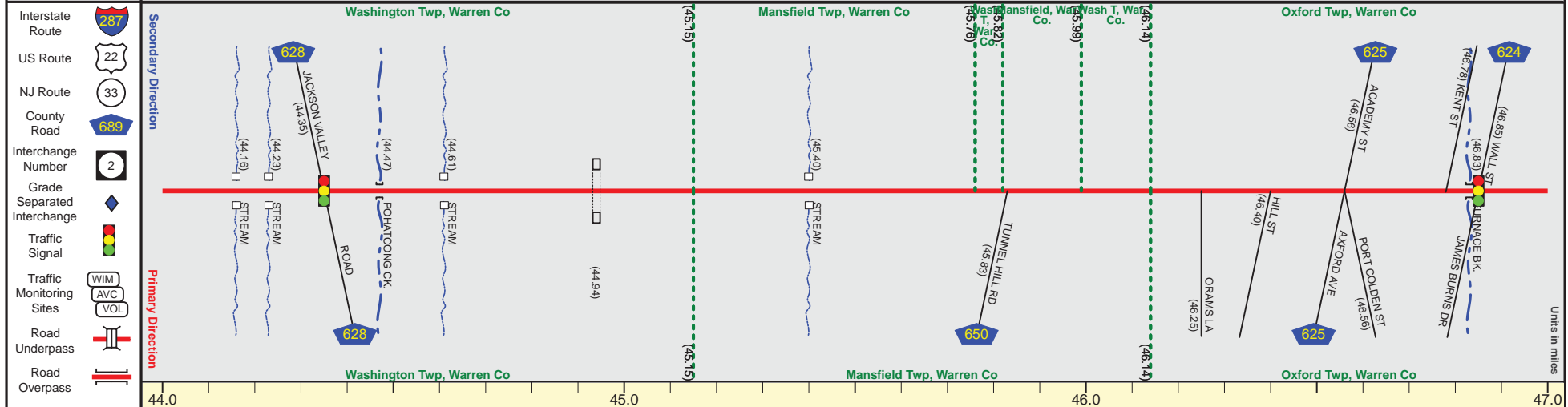
Street Name	NJ 31									
Jurisdiction	N.J.D.O.T.									
Functional Class	Urban Principal Arterial									
Federal Aid - NHS Sy	NHS									
Control Section	2110							2111		
Speed Limit	50		45		35		45		50	
Number of Lanes	2				4		3		2	
Med. Type	None									
Med. Width	0									
Pavement	26		48		60		36		24	
Shoulder	10		3						8	
Traffic Volume	16,874 (2012)					13,331 (2013)				
Traffic Sta. ID	1-4-305					122105				
Structure No.	211Q151	211Q152	211Q153	211Q154	211Q155	211150				
Enlarged Views										

NJ 31 (South to North)

Mile Posts: 44.000 - 47.000



Pavement	
Shoulder	
Number of Lanes	
Speed Limit	
Street Name	



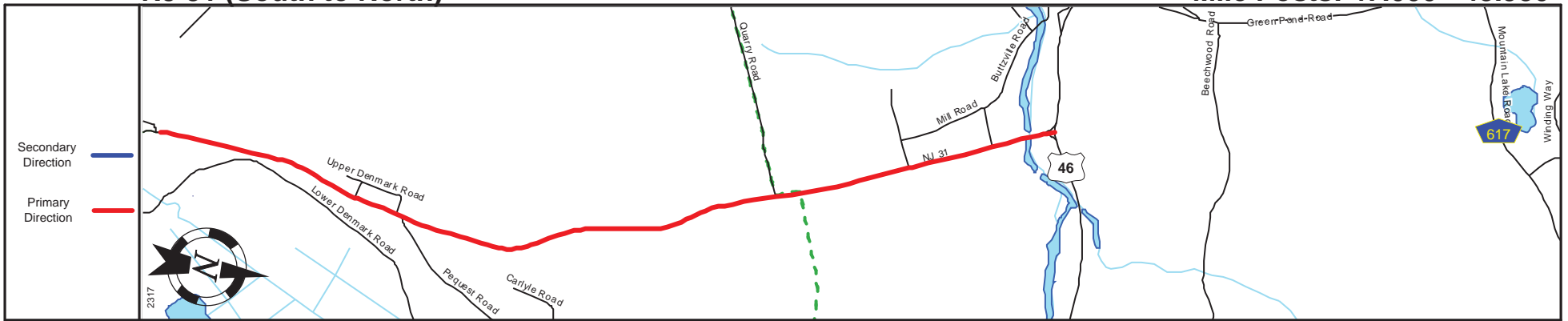
Street Name	NJ 31											
Jurisdiction	N.J.D.O.T.											
Functional Class	Urban Principal Arterial											
Federal Aid - NHS Sy	NHS											
Control Section	2111											
Speed Limit	50							40		45		
Number of Lanes	2		+	3			+	2	+	4	+	2
Med. Type	None											
Med. Width	0											
Pavement	24		+	36			+	24	+	48	+	24
Shoulder	8		+	1			+	12	+	0	+	10
Traffic Volume	10,908 (2012)							10,718 (2012)		11,036 (2012)		
Traffic Sta. ID	1-7-047							1-4-328		122183		
Structure No.	N/A	N/A	2111151	2111156	2111152	2111153					2111154	
Enlarged Views												

SRI = 0000031

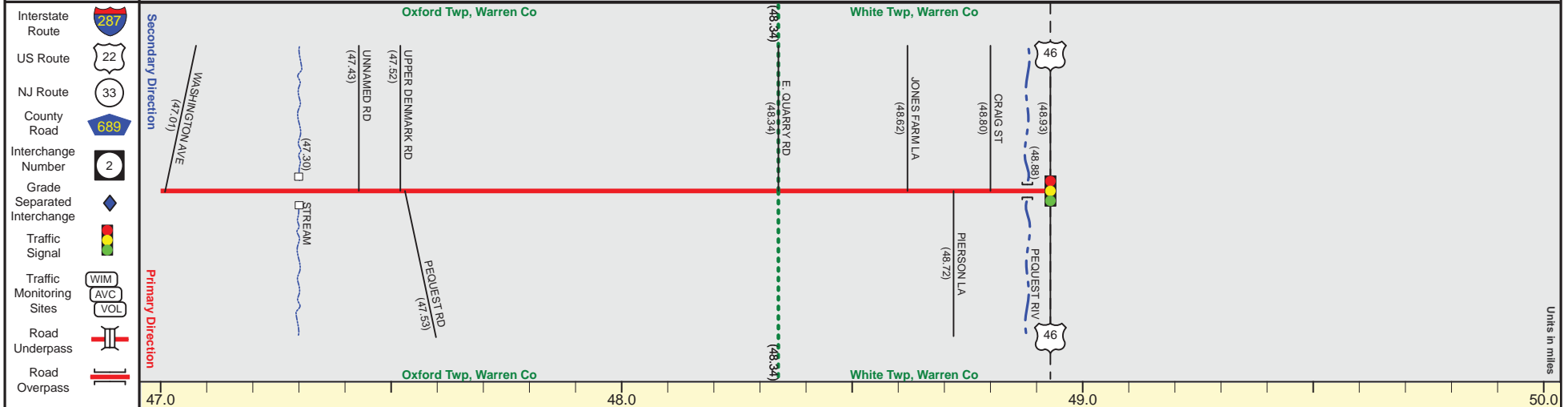
Date last inventoried: March 2015

NJ 31 (South to North)

Mile Posts: 47.000 - 48.930



Pavement	
Shoulder	
Number of Lanes	
Speed Limit	
Street Name	



Street Name	NJ 31	
Jurisdiction	N.J.D.O.T.	
Functional Class	Urban Principal Arterial	Rural Principal Arterial
Federal Aid - NHS Sy	NHS	
Control Section	2111	
Speed Limit	45	
Number of Lanes	2	
Med. Type	None	
Med. Width	0	
Pavement	24	
Shoulder	10	3
Traffic Volume	9,117 (2012)	
Traffic Sta. ID	1-7-045	
Structure No.	N/A	2111155
Enlarged Views		

SRI = 0000031

Date last inventoried: March 2015