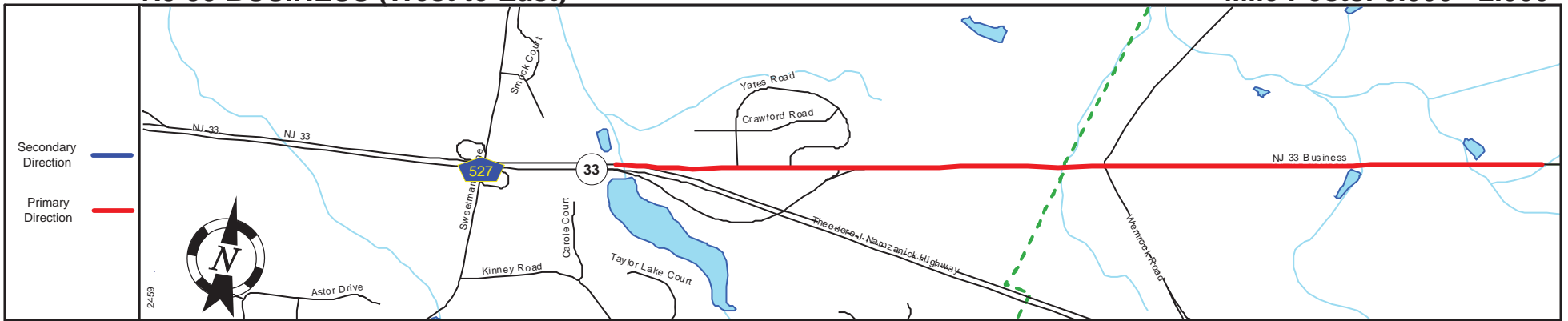
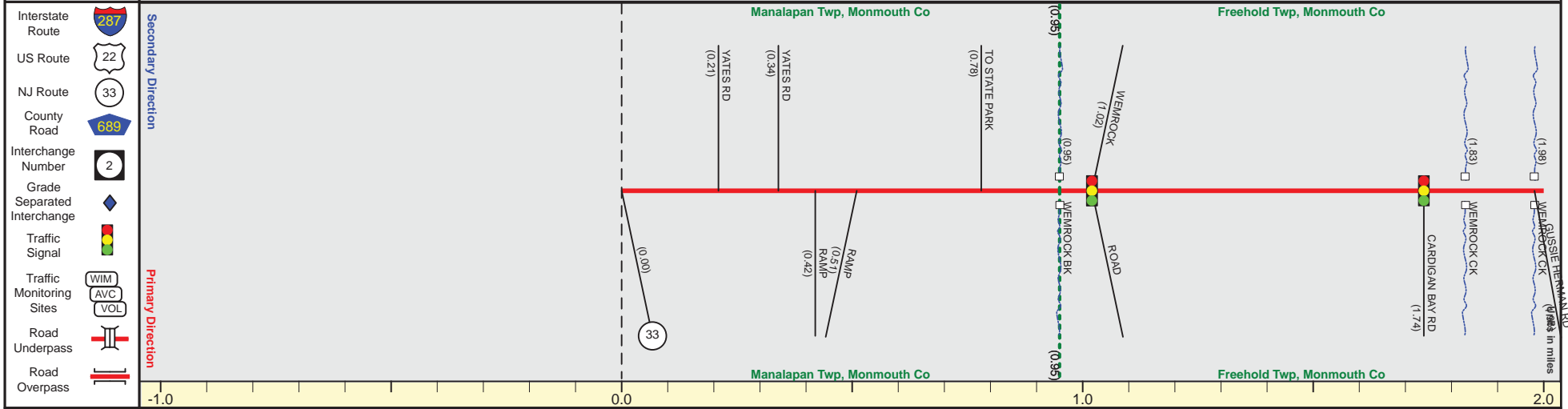


# NJ 33 BUSINESS (West to East)

Mile Posts: 0.000 - 2.000



Pavement	
Shoulder	
Number of Lanes	
Speed Limit	
Street Name	



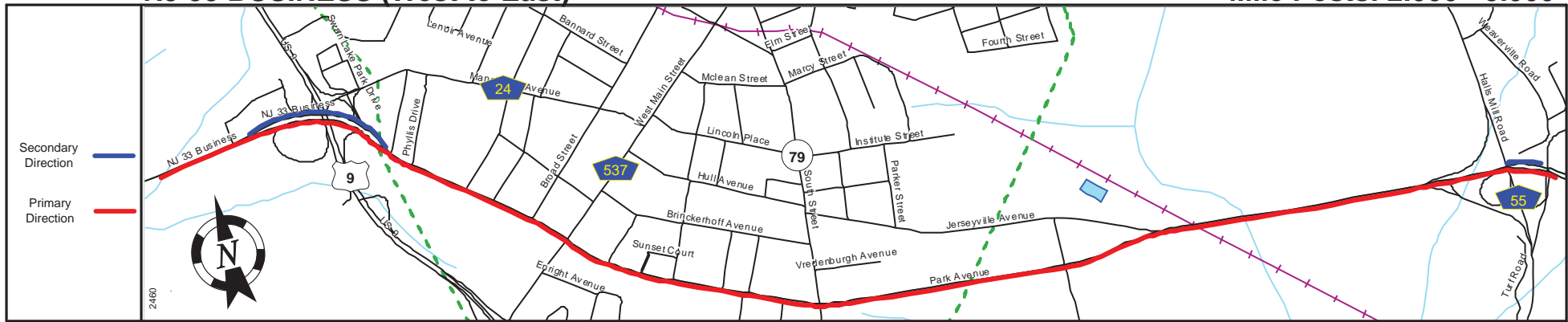
Street Name	NJ 33 Business	
Jurisdiction	N.J.D.O.T.	
Functional Class	Urban Principal Arterial	
Federal Aid - NHS Sy	NHS	
Control Section	1335	
Speed Limit	50	45
Number of Lanes	2	
Med. Type	None	
Med. Width	0	
Pavement	22	24
Shoulder	0	8
Traffic Volume	11,099 (2012)	14,528 (2012)
Traffic Sta. ID	6-9-430	091305
Structure No.	1335157	1335151
Enlarged Views		1335152 N/A

SRI = 0000033B\_

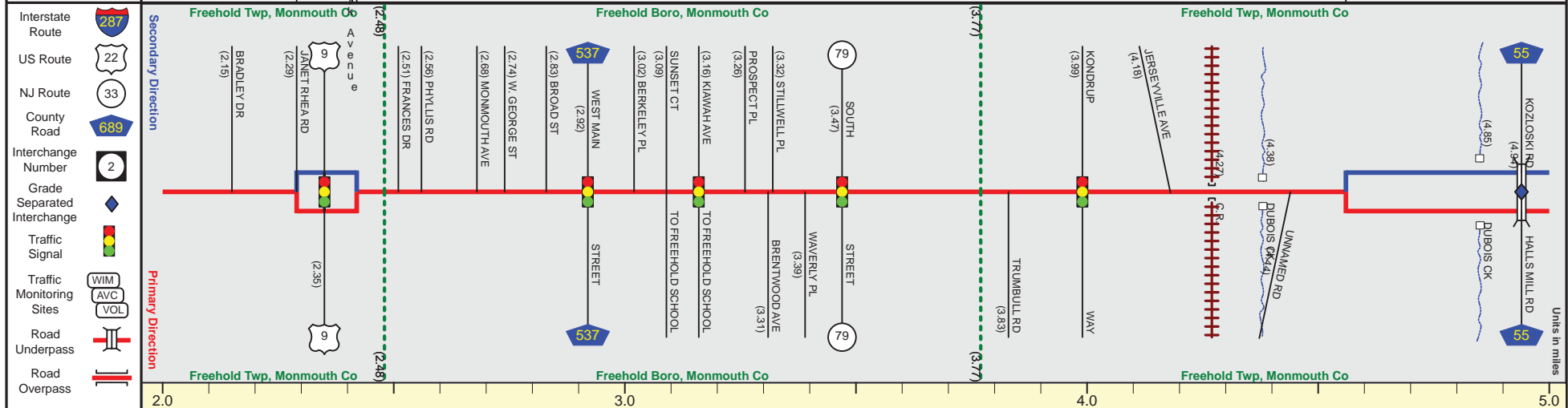
Date last inventoried: April 2014

# NJ 33 BUSINESS (West to East)

Mile Posts: 2.000 - 5.000



Pavement	25	24	36
Shoulder	0	10	0
Number of Lanes	2	2	
Speed Limit	45	50	
Street Name	NJ 33 Business	Park Avenue	



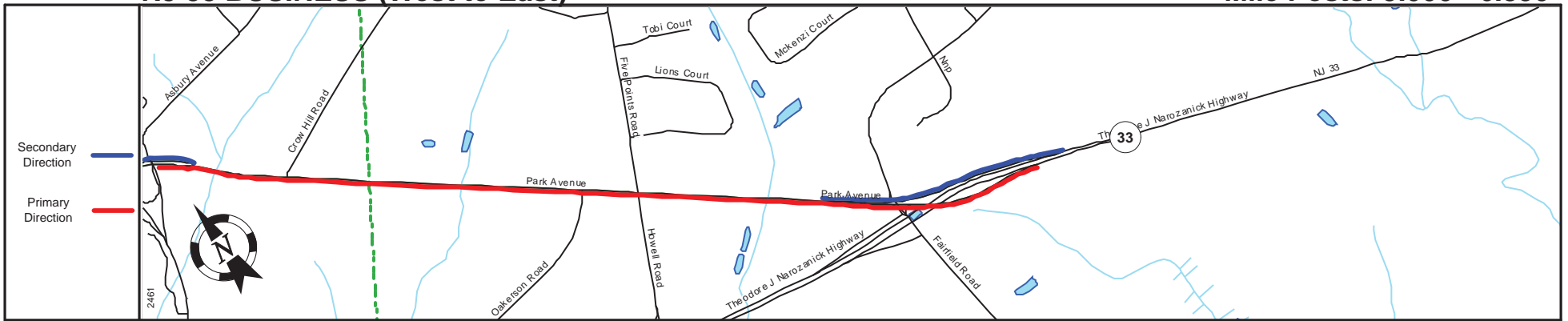
Street Name	NJ 33 Business		Park Avenue		
Jurisdiction	N.J.D.O.T.				
Functional Class	Urban Principal Arterial				
Federal Aid - NHS Sy	NHS				
Control Section	1335	1302	1336		1305
Speed Limit	45		40	50	
Number of Lanes	2		2		
Med. Type	None	Curbed	None	Painted/Unprotected	Curbed
Med. Width	0	4	0	14	10
Pavement	24	25	24		36
Shoulder	8	0	8	2	10
Traffic Volume	7,893 (2010)		10,141 (2014)	14,395 (2012)	
Traffic Sta. ID	6-6-036		6-5-037	6-9-089	
Structure No.			1336150	1336151	1336152
Enlarged Views					

SRI = 0000033B\_

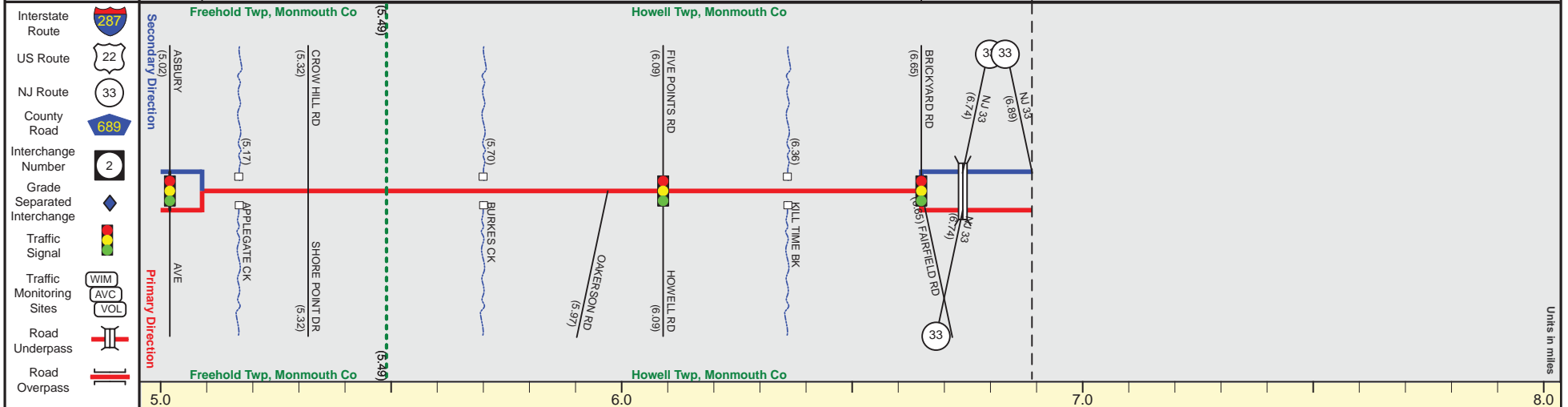
Date last inventoried: April 2014

# NJ 33 BUSINESS (West to East)

Mile Posts: 5.000 - 6.890



Pavement	36	18
Shoulder	0	2
Number of Lanes	2	1
Speed Limit	50	50
Street Name	Park Avenue	Park Avenue



Street Name	Park Avenue	
Jurisdiction	N.J.D.O.T.	
Functional Class	Urban Principal Arterial	
Federal Aid - NHS Sy	NHS	
Control Section	1305	
Speed Limit	50	
Number of Lanes	2	1
Med. Type	Curbed	Positive
Med. Width	10	VAR
Pavement	36	20
Shoulder	12	2
Traffic Volume	10,393 (2014)	
Traffic Sta. ID	6-7-457	
Structure No.	N/A	N/A
Enlarged Views		

End NJ 33 Business MP=6.89

Units in miles

SRI = 0000033B\_

Date last inventoried: April 2014