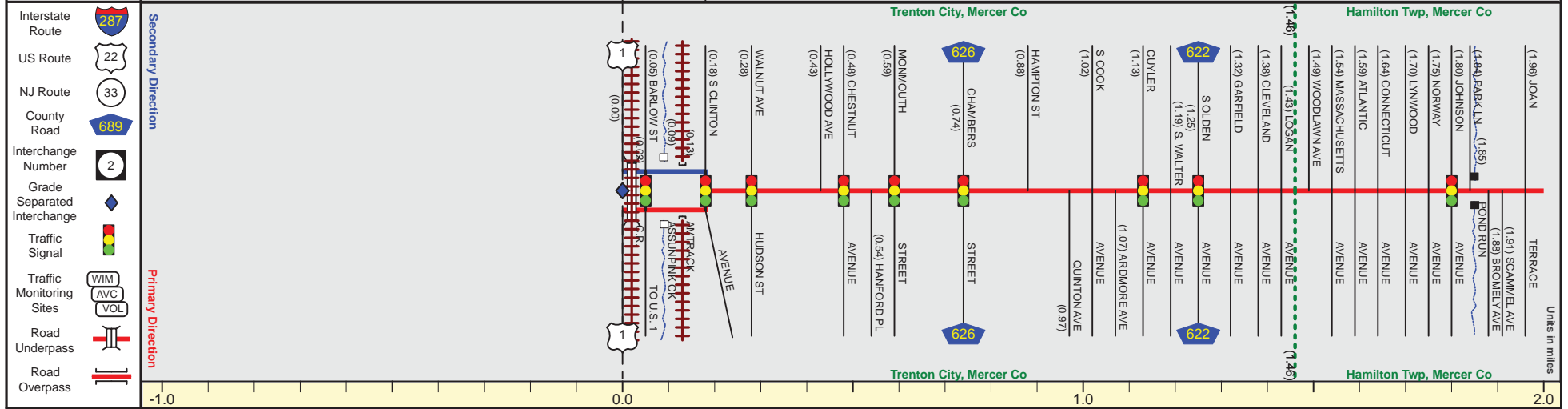


Pavement	24
Shoulder	0
Number of Lanes	2
Speed Limit	25
Street Name	Greenwood Avenue



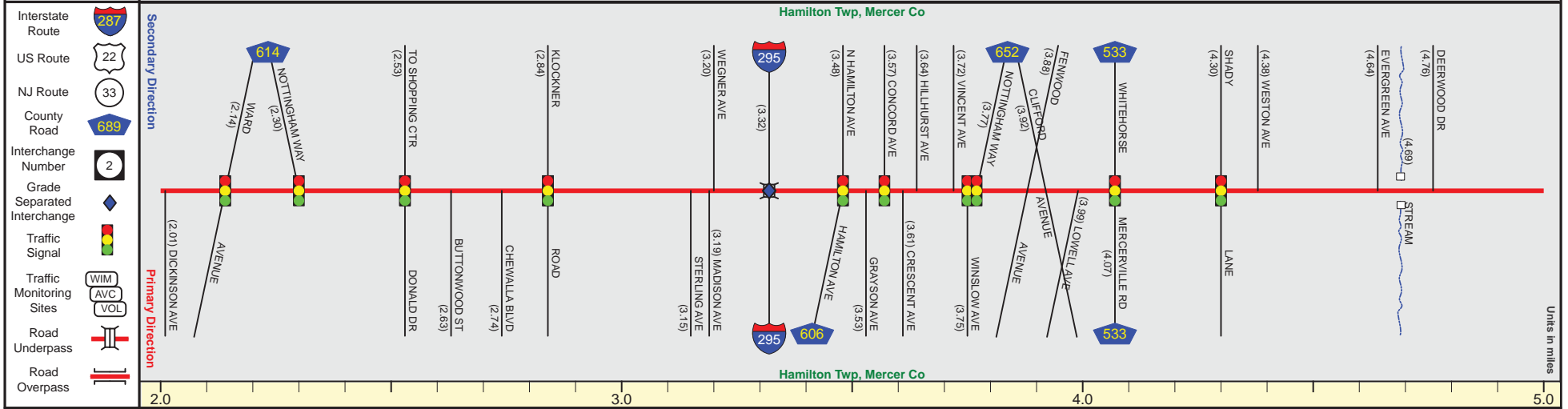
Street Name	Greenwood Avenue
Jurisdiction	N.J.D.O.T.   Municipal   N.J.D.O.T.
Functional Class	Urban Principal Arterial
Federal Aid - NHS Sy	NHS
Control Section	1101   1111
Speed Limit	25   30
Number of Lanes	2   4   3   2
Med. Type	Curbed   None
Med. Width	3   0
Pavement	24   48   36   40
Shoulder	0
Traffic Volume	
Traffic Sta. ID	
Structure No.	1101150   1101151, 1101152   1111150
Enlarged Views	See Enlarged View #1A

# NJ 33 (West to East)

# Mile Posts: 2.000 - 5.000



Pavement	
Shoulder	
Number of Lanes	
Speed Limit	
Street Name	



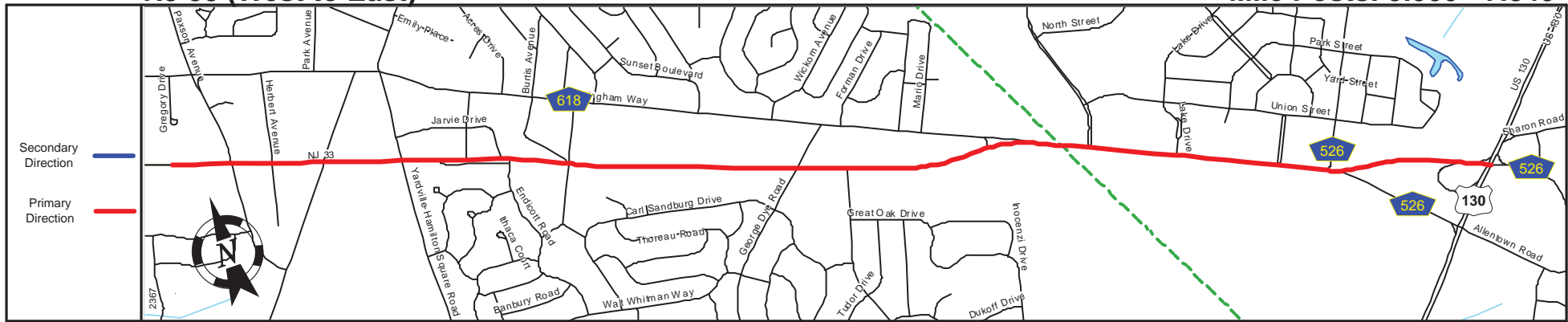
Street Name	Greenwood Avenue		Nottingham Way		NJ 33	
Jurisdiction	N.J.D.O.T.					
Functional Class	Urban Principal Arterial					
Federal Aid - NHS Sy	NHS					
Control Section	1111		1112			1113
Speed Limit	30			40		
Number of Lanes	2		4			2
Med. Type	None					
Med. Width	0					
Pavement	40		48		54	32
Shoulder	0		3		8	5
Traffic Volume	10,707,(2014)				18,842,(2014)	
Traffic Sta. ID	5-5-027				5-5-029	
Structure No.			1137175,174		N/A	
Enlarged Views						

SRI = 0000033

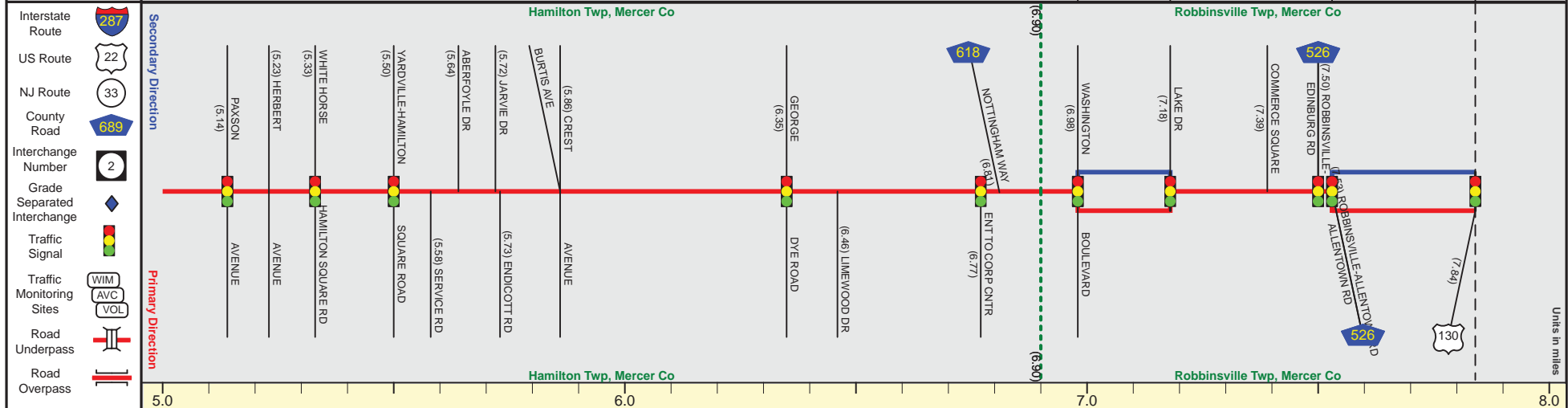
Date last inventoried: July 2014

# NJ 33 (West to East)

# Mile Posts: 5.000 - 7.840



Pavement	12	24
Shoulder	12	12
Number of Lanes	1	2
Speed Limit	45	45
Street Name	NJ 33	NJ 33

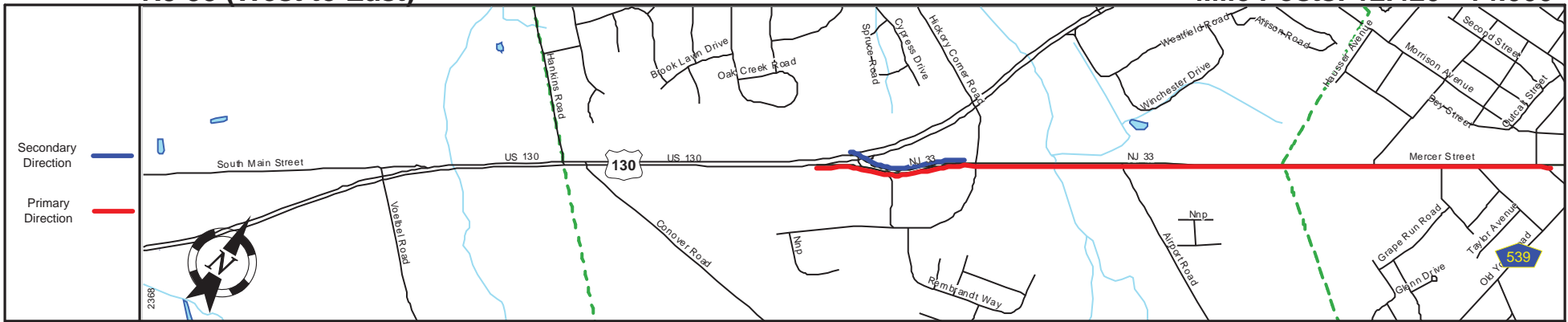


Street Name	NJ 33	
Jurisdiction	N.J.D.O.T.	
Functional Class	Urban Principal Arterial	
Federal Aid - NHS Sy	NHS	
Control Section	1113	
Speed Limit	40	45
Number of Lanes	2	1
Med. Type	None	Painted/Unprotected
Med. Width	0	12
Pavement	32	36
Shoulder	5	12
Traffic Volume	19,068 (2011)	14,428 (2014)
Traffic Sta. ID	5-7-003	5-4-326
Structure No.		
Enlarged Views		

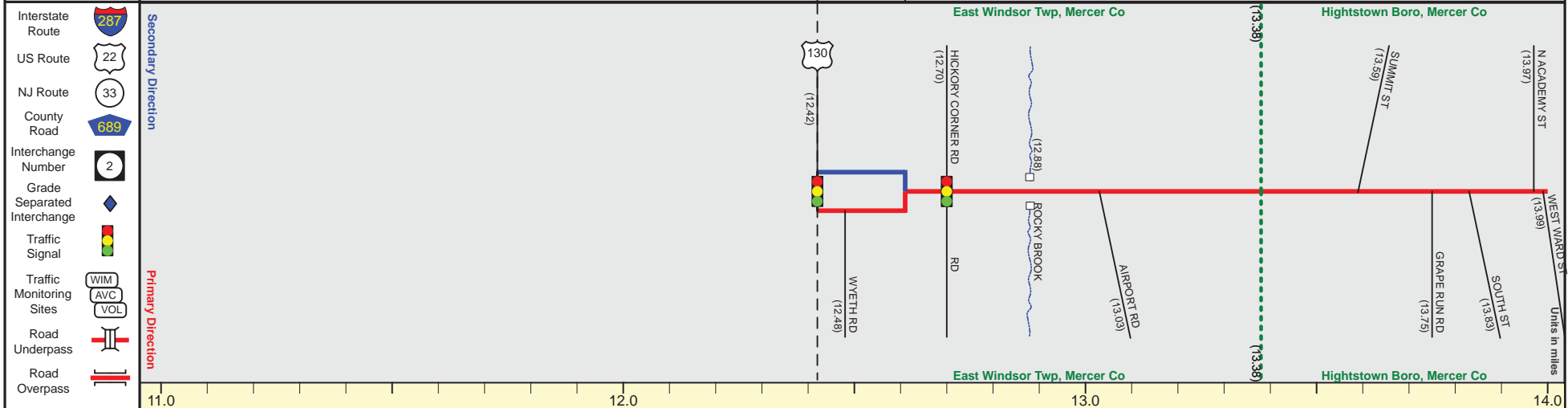
MP 7.84 = Begin Cont'c. With US 130 MP 62.60  
 MP 7.84-12.40 See US 130 MP 62.60-67.13

SRI = 0000033\_\_

Date last inventoried: July 2014



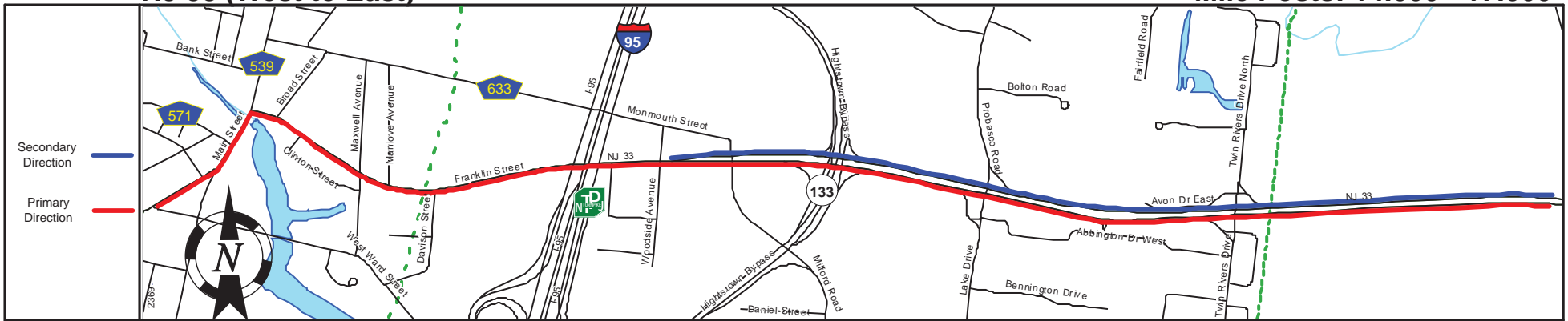
Pavement	12
Shoulder	8
Number of Lanes	1
Speed Limit	35
Street Name	NJ 33



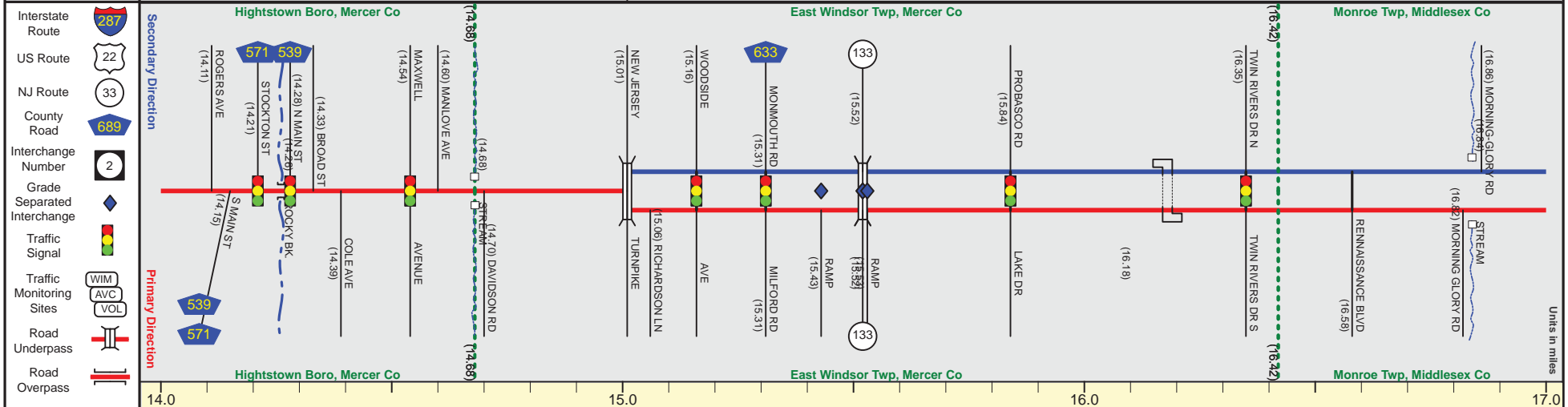
Street Name	NJ 33		+	Mercer Street	
Jurisdiction	N.J.D.O.T.				
Functional Class	Urban Principal Arterial				
Federal Aid - NHS Sy	NHS				
Control Section	1115				
Speed Limit	35	+	45	+	35 + 25
Number of Lanes	1	+	2		
Med. Type	Curbed	+	None		
Med. Width	10	+	0		
Pavement			26	+	40 + 30
Shoulder	0	+	12	+	0
Traffic Volume			10,974 (2014)		13,466 (2012)
Traffic Sta. ID			5-4-331		121109
Structure No.			1115153		
Enlarged Views					

# NJ 33 (West to East)

Mile Posts: 14.000 - 17.000



Pavement	24	36	24
Shoulder		12	10
Number of Lanes	2	3	2
Speed Limit		55	
Street Name	NJ 33		




Street Name	Mercer Street		Main Street	Franklin Street		NJ 33	
Jurisdiction	N.J.D.O.T.						
Functional Class	Urban Principal Arterial						
Federal Aid - NHS Sy	NHS						
Control Section				1115		1220	
Speed Limit	25	35	50	55			
Number of Lanes	2		3		2		
Med. Type	None		Painted/Unprotected	Unprotected	Curbed	Unprotected	
Med. Width	0		VAR		32		
Pavement	30	40	24	48	36	24	
Shoulder	0	10	8	12			
Traffic Volume			20,776 (2012)		19,494 (2013) 16,254 (2013)		
Traffic Sta. ID			5-4-328		5-4-329		
Structure No.	1115150		1115151	TPKMQ67890		1115411	N/A
Enlarged Views							

SRI = 0000033

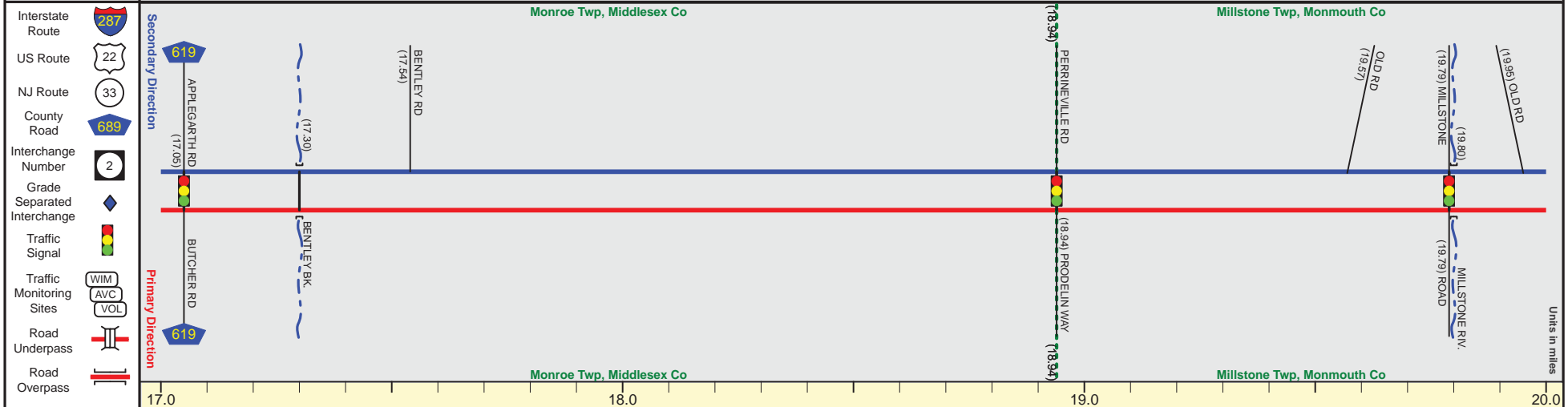
Date last inventoried: July 2014

# NJ 33 (West to East)

Mile Posts: 17.000 - 20.000



Pavement	24
Shoulder	10
Number of Lanes	2
Speed Limit	55
Street Name	NJ 33



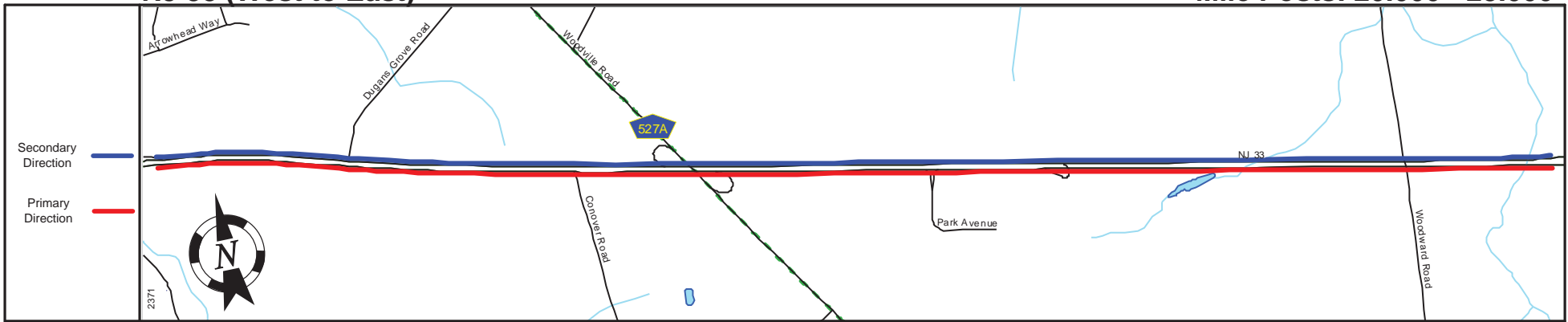
Street Name	NJ 33	
Jurisdiction	N.J.D.O.T.	
Functional Class	Urban Principal Arterial	Rural Principal Arterial
Federal Aid - NHS Sy	NHS	
Control Section	1220	1304
Speed Limit	55	
Number of Lanes	2	
Med. Type	Unprotected	
Med. Width	32	32
Pavement	24	
Shoulder	12	
Traffic Volume	28,900 (2012)	
Traffic Sta. ID	4-5-303	
Structure No.	1220150	1304160
Enlarged Views		

SRI = 0000033\_\_

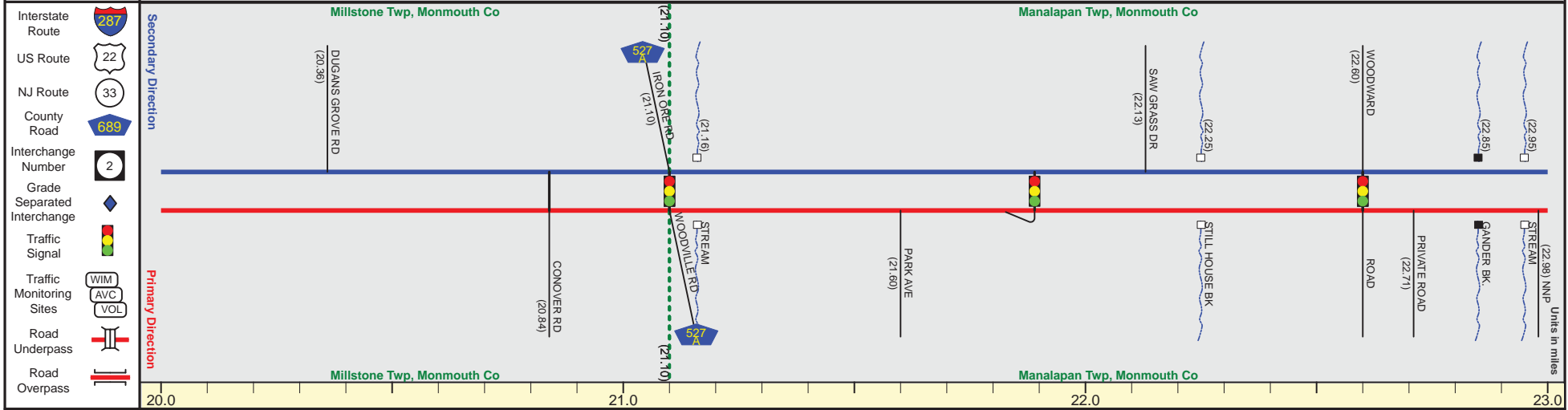
Date last inventoried: July 2014

# NJ 33 (West to East)

Mile Posts: 20.000 - 23.000



Pavement	24
Shoulder	10
Number of Lanes	2
Speed Limit	55
Street Name	NJ 33



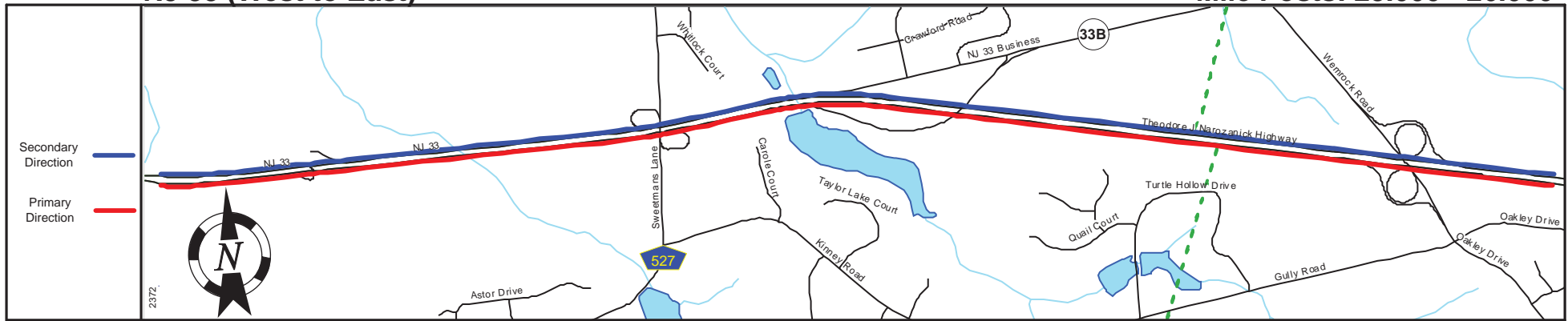
Street Name	NJ 33	
Jurisdiction	N.J.D.O.T.	
Functional Class	Urban Principal Arterial	
Federal Aid - NHS Sy	NHS	
Control Section	1304	
Speed Limit	55	
Number of Lanes	2	
Med. Type	Unprotected	Positive
Med. Width	32	
Pavement	24	
Shoulder	12	
Traffic Volume		
Traffic Sta. ID		
Structure No.	N/A	1304152 1304153 1304154
Enlarged Views		

SRI = 0000033\_\_

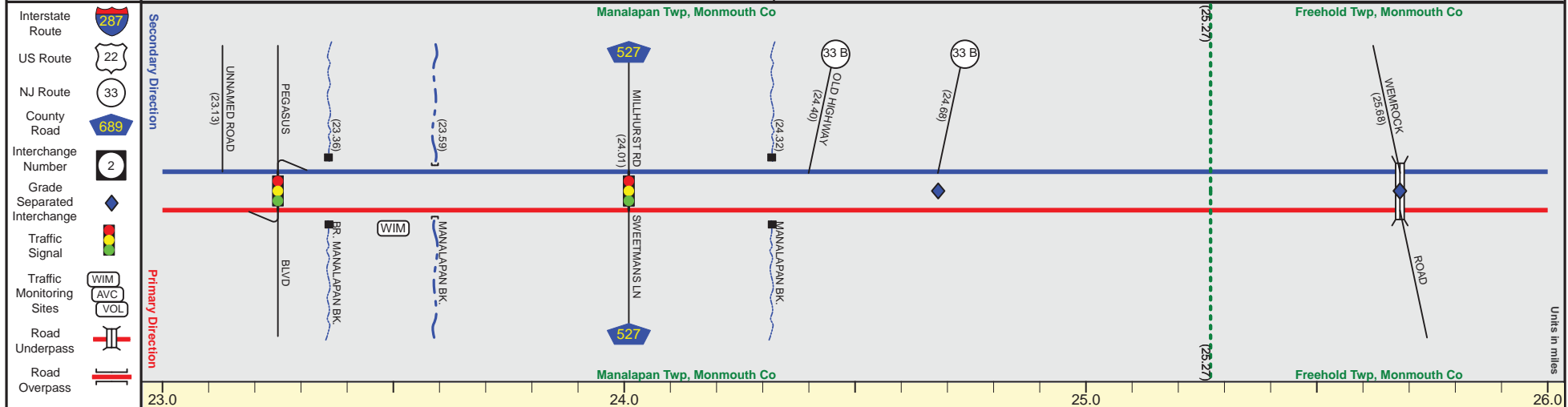
Date last inventoried: July 2014

# NJ 33 (West to East)

Mile Posts: 23.000 - 26.000



Pavement	24
Shoulder	10
Number of Lanes	2
Speed Limit	55
Street Name	NJ 33   Theodore J Narozanick Highway

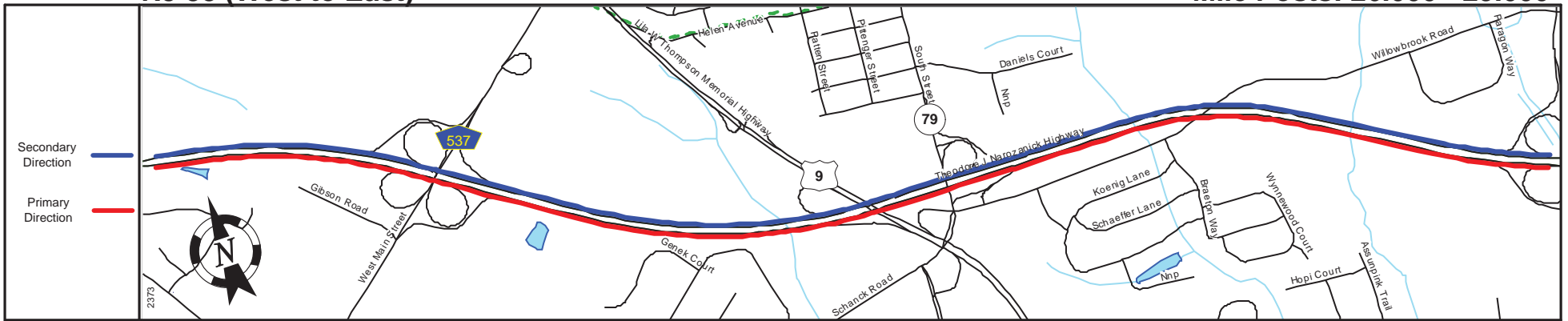


Street Name	NJ 33		Theodore J Narozanick Highway	
Jurisdiction			N.J.D.O.T.	
Functional Class	Urban Principal Arterial		Urban Principal Arterial Freeway/Expressway	
Federal Aid - NHS Sy			NHS	
Control Section	1304		1331	
Speed Limit	55	50	55	
Number of Lanes			2	
Med. Type	Unprotected		Positive	
Med. Width			32	
Pavement			24	
Shoulder			12	
Traffic Volume	26,821 (2014)		35,914 (2014)	
Traffic Sta. ID	6-1-010		6-4-306	
Structure No.	1304155	1304156	1304157	1331151
Enlarged Views				

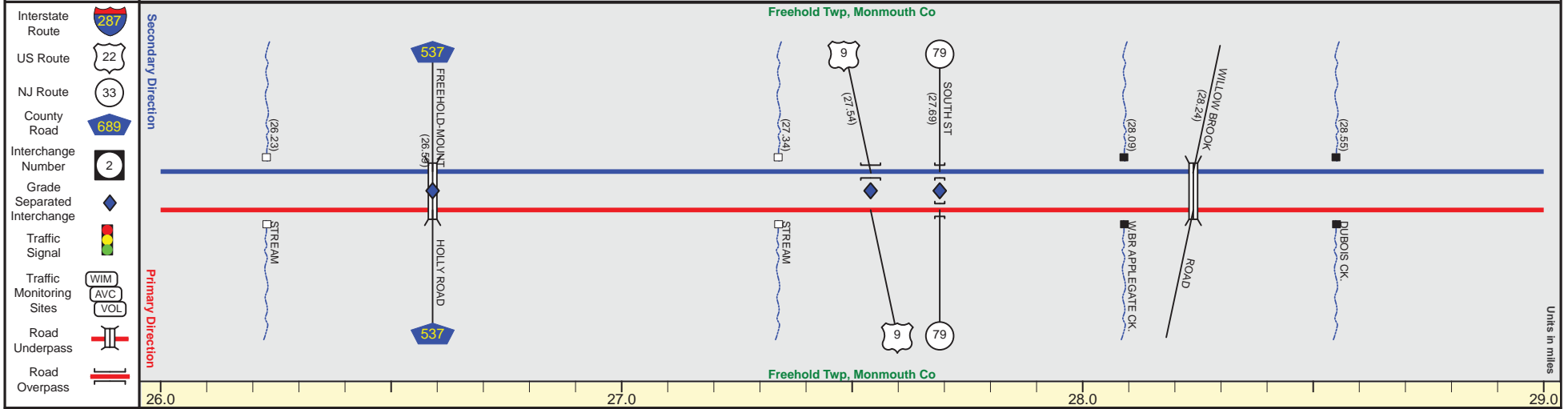
SRI = 0000033\_\_

Date last inventoried: July 2014





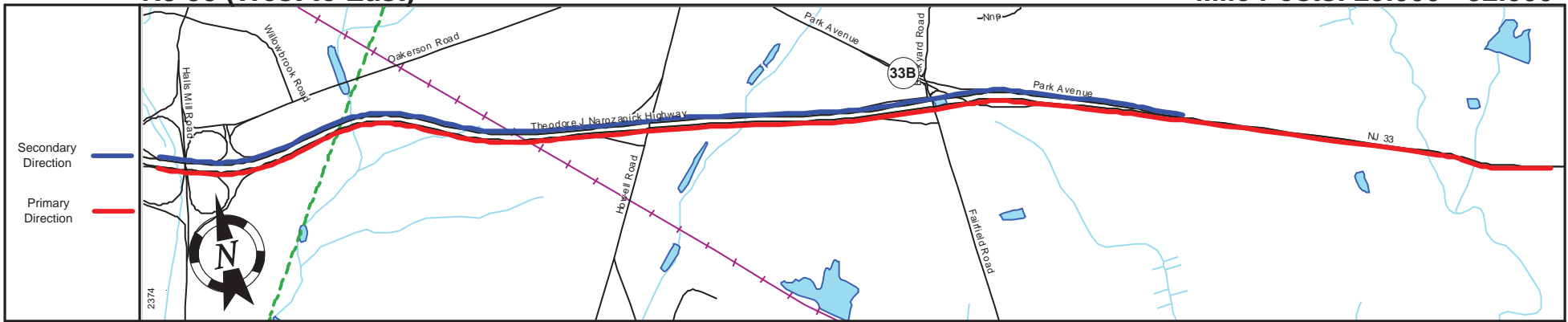
Pavement	24	12
Shoulder	10	12
Number of Lanes	2	1
Speed Limit	55	
Street Name	Theodore J Narozanick Highway	



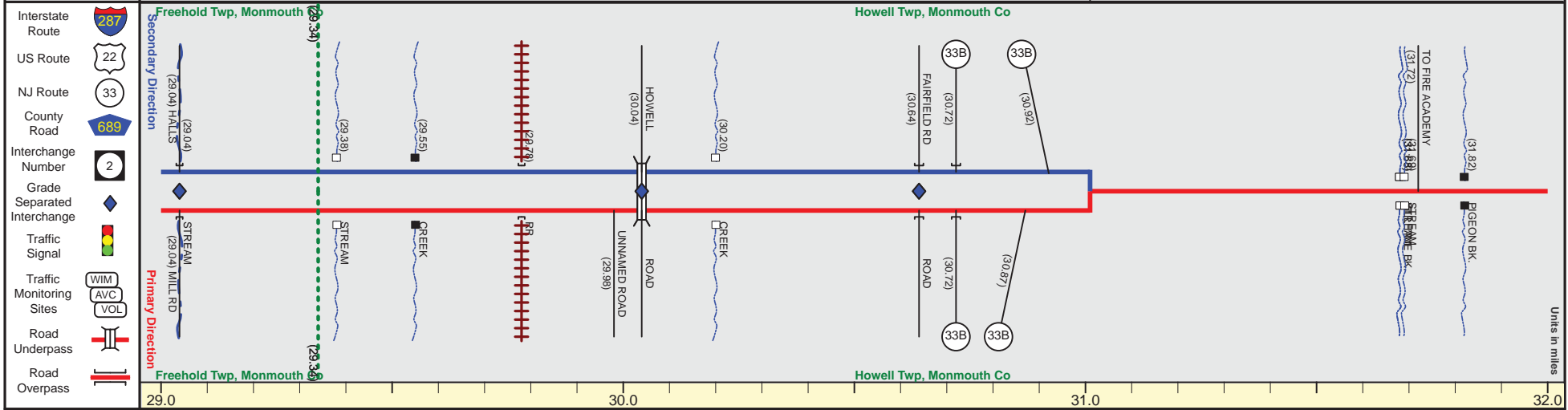
Street Name	Theodore J Narozanick Highway	
Jurisdiction	N.J.D.O.T.	
Functional Class	Urban Principal Arterial Freeway/Expressway	
Federal Aid - NHS Sy	NHS	
Control Section	1331	1332
Speed Limit	55	
Number of Lanes	2	1
Med. Type	Positive	
Med. Width	32	VAR
Pavement	24	12
Shoulder	12	12
Traffic Volume	18,044 (2012)	29,246 (2012)
Traffic Sta. ID	6-9-431	6-9-471
Structure No.	N/A	1332151, 1332150, 1332152, 1332153, 1332154
Enlarged Views	N/A	1331152, 1331153, 1332150, 1332152, 1332153, 1332154

# NJ 33 (West to East)

Mile Posts: 29.000 - 32.000



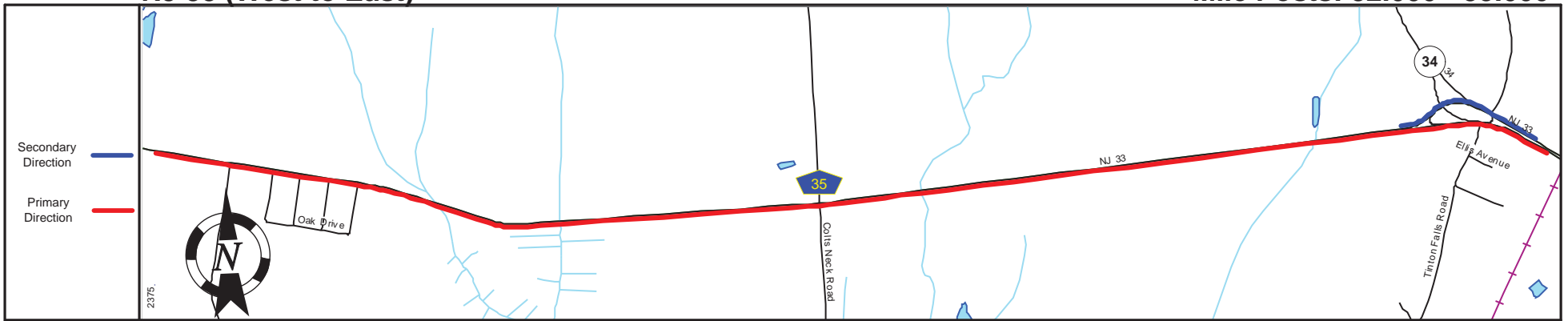
Pavement	12	
Shoulder	12	
Number of Lanes	1	
Speed Limit	55	
Street Name	Theodore J Narozanick Highway	



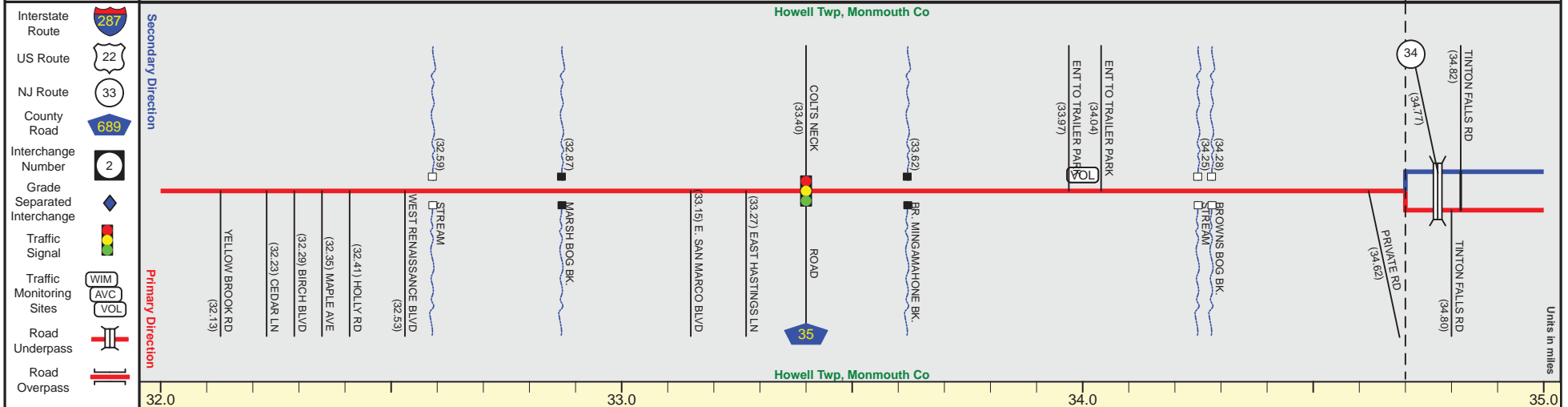
Street Name	Theodore J Narozanick Highway								NJ 33	
Jurisdiction	N.J.D.O.T.									
Functional Class	Urban Principal Arterial Freeway/Expressway								Urban Principal Arterial	
Federal Aid - NHS Sy	NHS									
Control Section	1332	1305								
Speed Limit	55								50	
Number of Lanes	1								2	
Med. Type	Positive	Unprotected	Positive	Unprotected	Positive	Unprotected	Positive	Unprotected	None	
Med. Width	VAR								44	0
Pavement	12								24	
Shoulder	12								8	
Traffic Volume	18,812 (2012)				17,499 (2014)					
Traffic Sta. ID	6-4-372				6-4-373					
Structure No.	1332155	1332152	1305153	1305154				1305155	N/A N/A 1305156	
Enlarged Views										

SRI = 0000033

Date last inventoried: July 2014



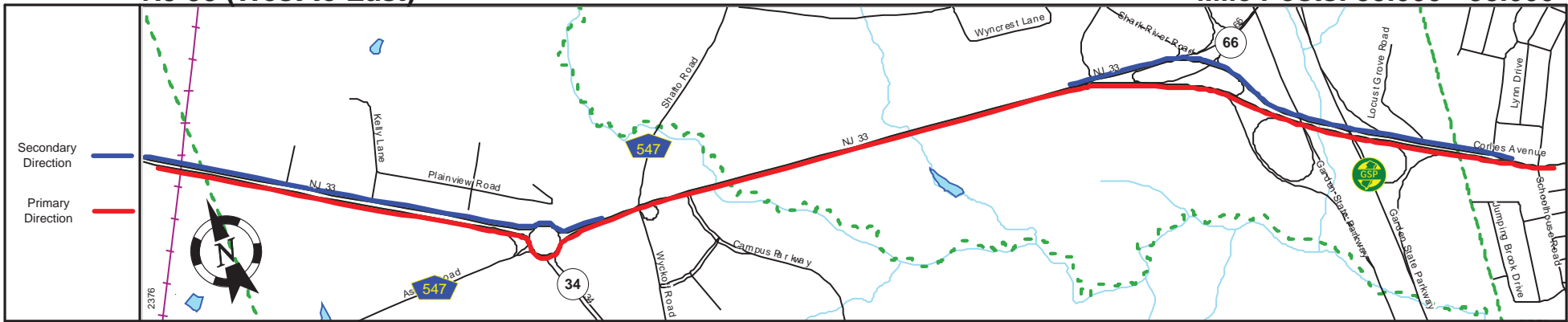
Pavement	20	24
Shoulder		8
Number of Lanes	1	2
Speed Limit		50
Street Name		NJ 33



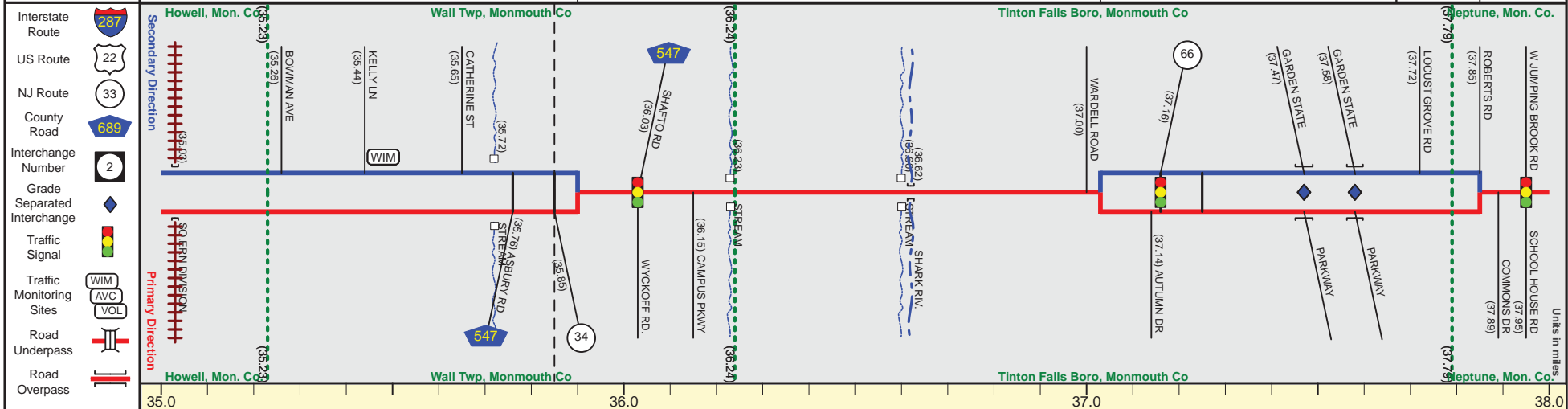
Street Name	NJ 33		
Jurisdiction	N.J.D.O.T.		
Functional Class	Urban Principal Arterial		
Federal Aid - NHS Sy	NHS		MP 34.7 = Begit
Control Section	1305		Duplic With NJ 34 MP 7.68
Speed Limit	50		
Number of Lanes	2		1 + 2
Med. Type	None		Positive
Med. Width	0		VAR + 12
Pavement	24		20 + 24
Shoulder	8	6 + 12 + 8	+ 12
Traffic Volume	24,983 (2012)		
Traffic Sta. ID	6-4-307		
Structure No.	N/A	1305157	N/A
Enlarged Views		1305158	1308150

# NJ 33 (West to East)

Mile Posts: 35.000 - 38.000



Pavement	24			24
Shoulder	8			10
Number of Lanes	2			2
Speed Limit	50			50
Street Name	NJ 33			Corlies Avenue



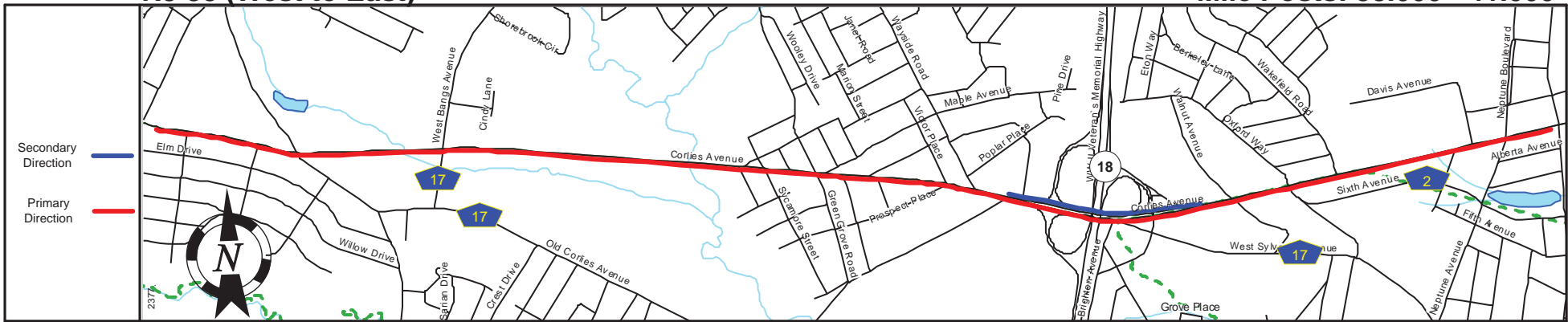
Street Name	NJ 33			Corlies Avenue
Jurisdiction	N.J.D.O.T.			
Functional Class	Urban Principal Arterial			
Federal Aid - NHS Sy	STRAHNET Conn.		NHS	
Control Section	1305		1306	
Speed Limit	50			40
Number of Lanes	2		4	2
Med. Type	Positive	Unprotected	None	Unprotected
Med. Width	12	24	0	12
Pavement	24		48	24
Shoulder	12	8	0	12
Traffic Volume	37,644 (2014)		22,935 (2014)	
Traffic Sta. ID	6-1-002		6-5-039	
Structure No.	1337150,151	N/A	1306150, 1306151	3610135, GSP361013N
Enlarged Views				See Enlarged View #56

SRI = 0000033

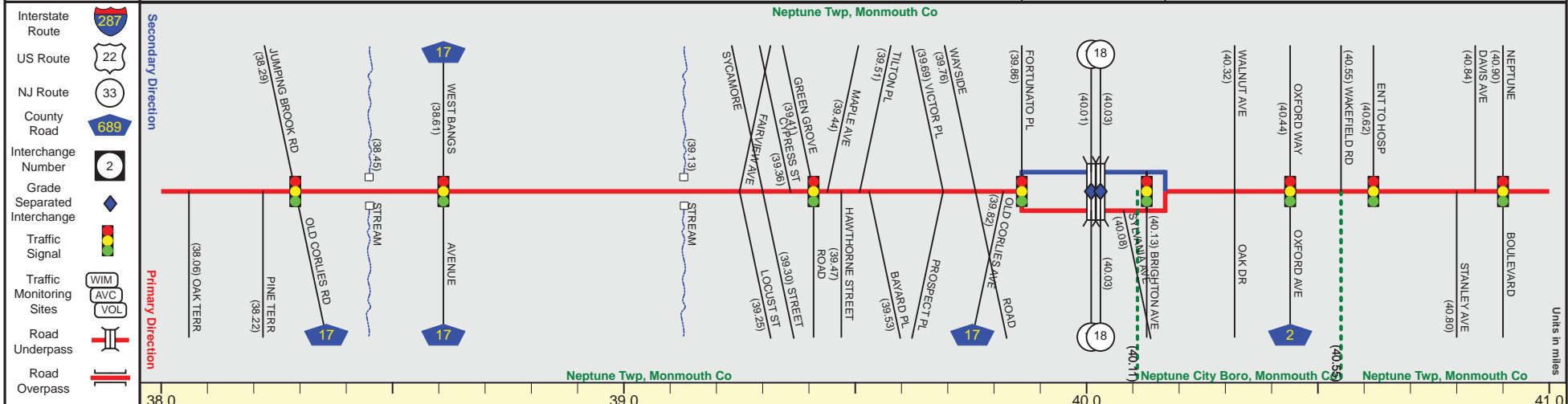
Date last inventoried: July 2014

# NJ 33 (West to East)

Mile Posts: 38.000 - 41.000



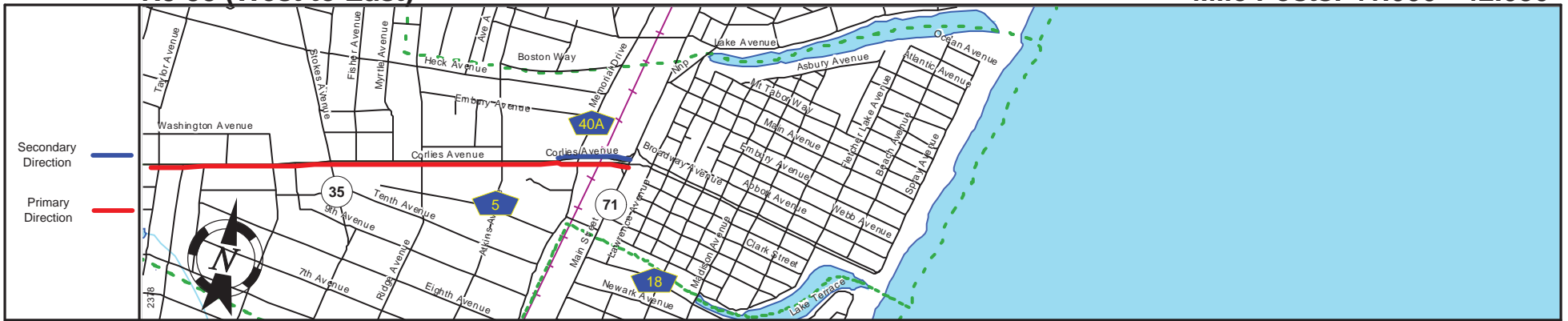
Pavement	36
Shoulder	0
Number of Lanes	3
Speed Limit	40
Street Name	Corlies Avenue



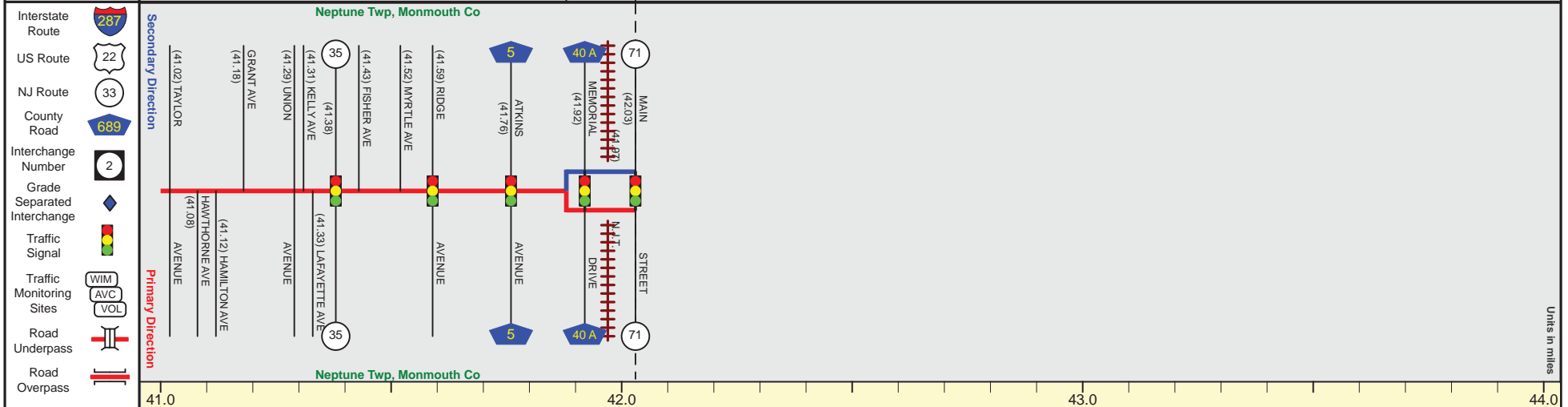
Street Name	Corlies Avenue	
Jurisdiction	N.J.D.O.T.	
Functional Class	Urban Principal Arterial	
Federal Aid - NHS Sy	NHS	
Control Section	1306	
Speed Limit	40	45
Number of Lanes	4	3
Med. Type	None	Positive
Med. Width	0	6
Pavement	48	36
Shoulder		0
Traffic Volume	21,304 (2014)	19,431 (2012)
Traffic Sta. ID	6-4-362	6-4-363
Structure No.	N/A	1306152
Enlarged Views	See Enlarged View #56	1328150,151 1328150,151

SRI = 0000033

Date last inventoried: July 2014



Pavement	36
Shoulder	10
Number of Lanes	2
Speed Limit	30
Street Name	Corlies Avenue



Street Name	Corlies Avenue	
Jurisdiction	N.J.D.O.T.	
Functional Class	Urban Principal Arterial	Urban Minor Arterial
Federal Aid - NHS Sy	NHS	STP
Control Section	1306	
Speed Limit	40	30
Number of Lanes	4	2
Med. Type	None	Curbed
Med. Width	0	4
Pavement	48	36
Shoulder	0	10
Traffic Volume	16,286 (2012)	
Traffic Sta. ID	6-4-377	
Structure No.		
Enlarged Views		