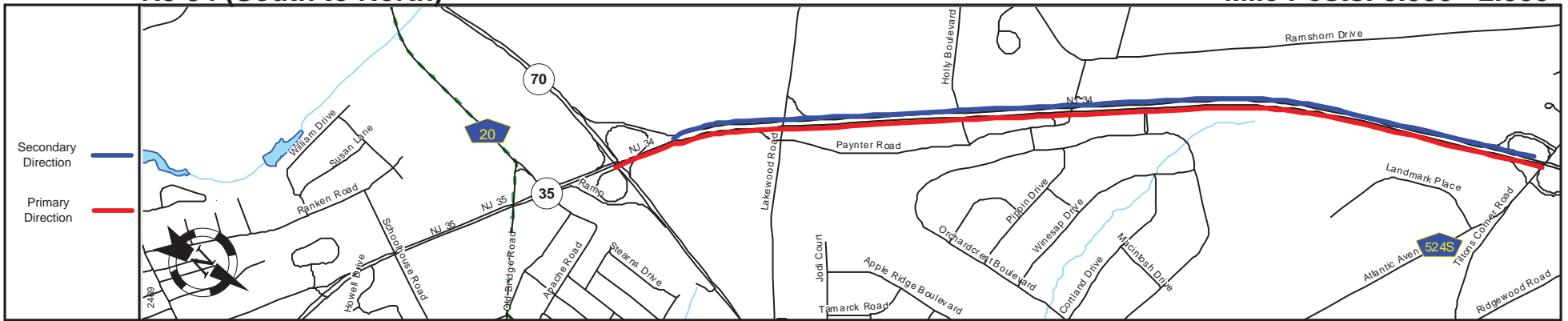
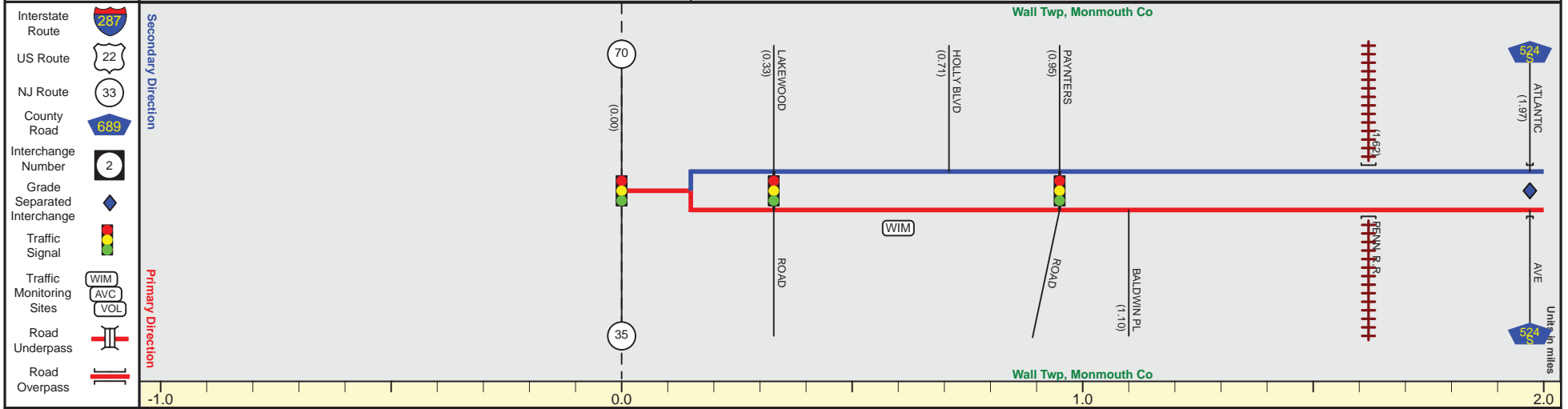


NJ 34 (South to North)

Mile Posts: 0.000 - 2.000



Pavement		24
Shoulder	12	10
Number of Lanes		2
Speed Limit		55
Street Name		NJ 34



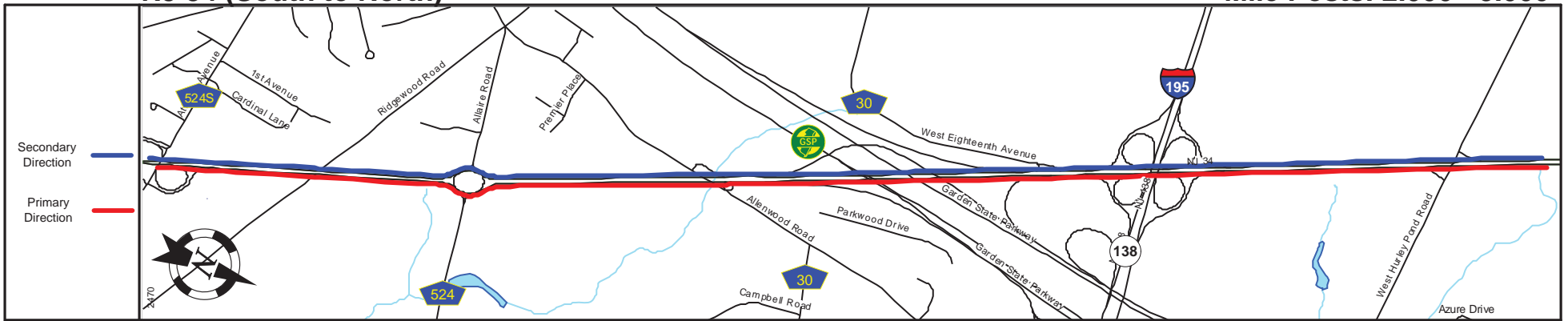
Street Name	NJ 34	
Jurisdiction	N.J.D.O.T.	
Functional Class	Urban Principal Arterial	
Federal Aid - NHS Sy	NHS	
Control Section	1307	
Speed Limit	55	
Number of Lanes	6	2
Med. Type	None	Unprotected
Med. Width	0	20
Pavement	72	24
Shoulder	12	10
Traffic Volume	34,739 (2014)	
Traffic Sta. ID	6-1-018	
Structure No.	1307150	1307151
Enlarged Views		

SRI = 0000034

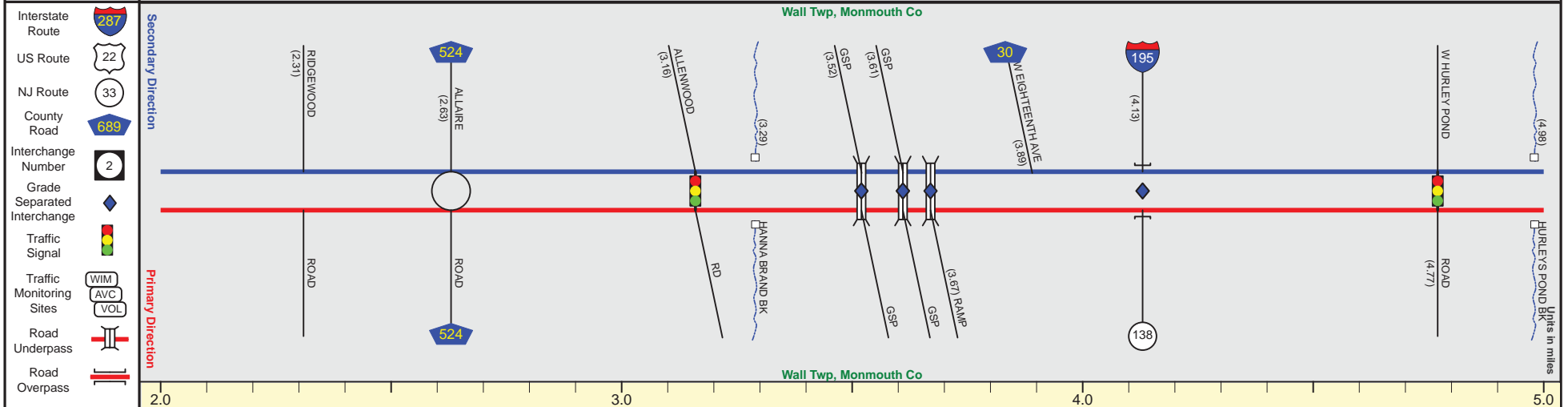
Date last inventoried: April 2015

NJ 34 (South to North)

Mile Posts: 2.000 - 5.000



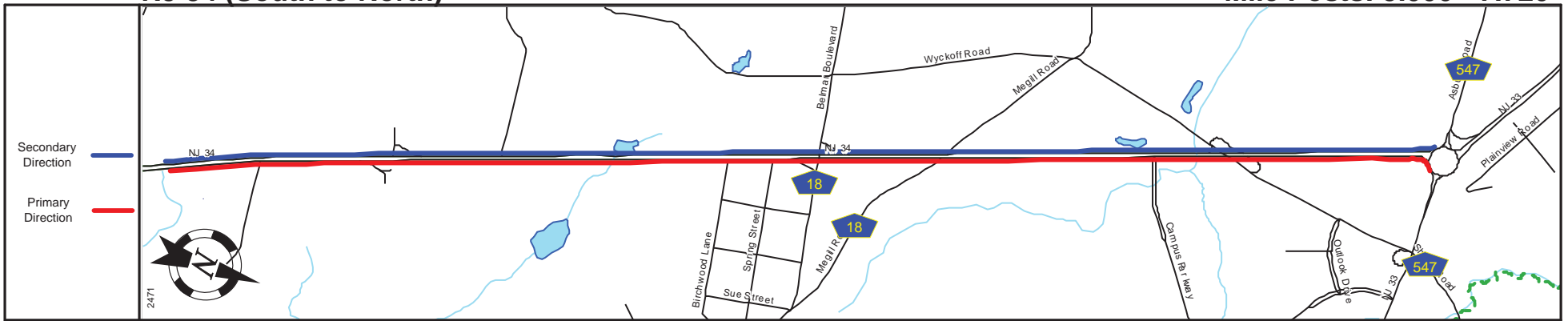
Pavement	24
Shoulder	10 + 12 + 10
Number of Lanes	2
Speed Limit	55
Street Name	NJ 34



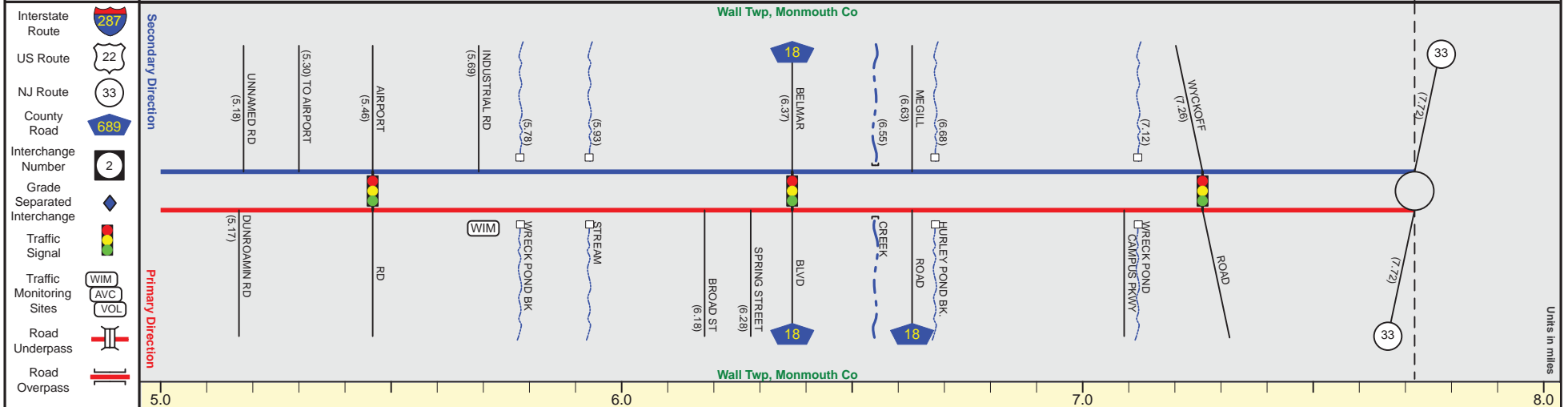
Street Name	NJ 34									
Jurisdiction	N.J.D.O.T.									
Functional Class	Urban Principal Arterial									
Federal Aid - NHS Sy	NHS					STRAHNET Conn.				
Control Section	1307									
Speed Limit	55	25				55				
Number of Lanes	2									
Med. Type	Unprotected	Curbed			Unprotected	Positive	Unprotected	Positive		Unprotected
Med. Width	20	VAR				20				
Pavement	24									
Shoulder	10						12			10
Traffic Volume	40,460 (2012)					30,486 (2012)				
Traffic Sta. ID	121382					121383				
Structure No.				1307152	GSP9769 360976N	GSP9771		1307155		N/A
Enlarged Views	See Enlarged View #18									

SRI = 0000034

Date last inventoried: April 2015



Pavement	24
Shoulder	10
Number of Lanes	2
Speed Limit	55
Street Name	NJ 34

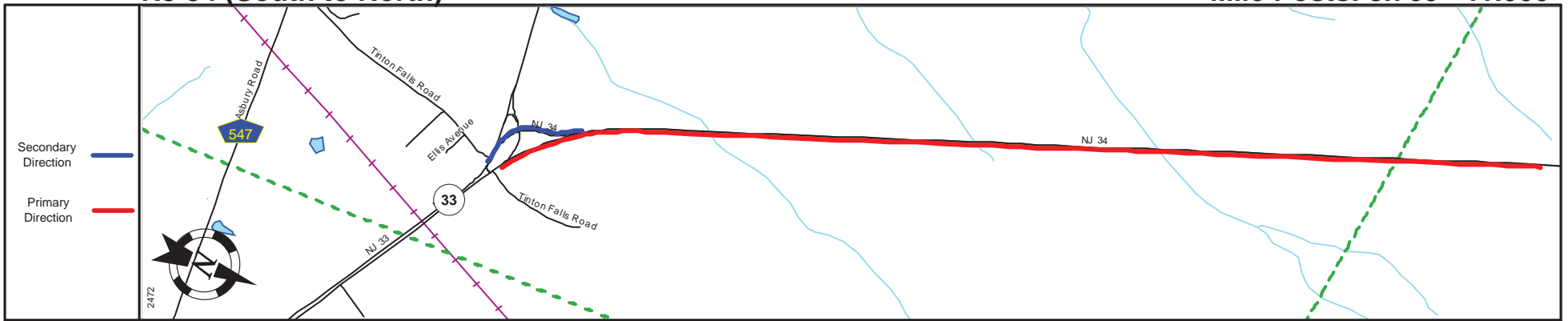


Street Name	NJ 34	
Jurisdiction	N.J.D.O.T.	
Functional Class	Urban Principal Arterial	
Federal Aid - NHS Sy	STRAHNET Conn.	
Control Section	1307	
Speed Limit	55	
Number of Lanes	2	
Med. Type	Unprotected	
Med. Width	20	
Pavement	24	
Shoulder	10	12
Traffic Volume	27,466 (2014)	
Traffic Sta. ID	6-1-017	
Structure No.	N/A	N/A
Enlarged Views	1307153	1307154

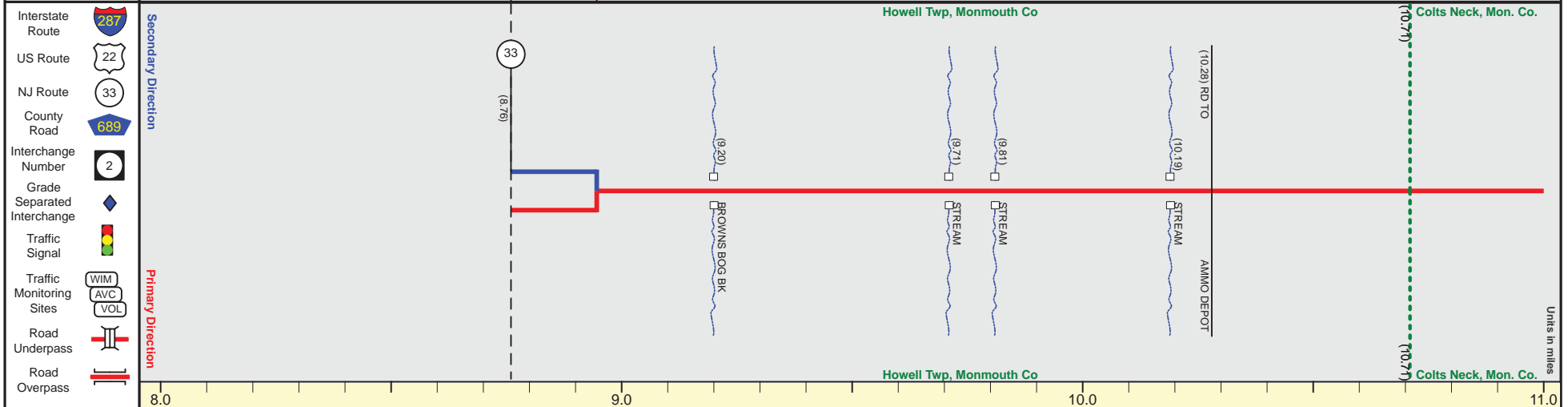
MP 7.72 = Begin Conn. With NJ 33 MP 36.28

NJ 34 (South to North)

Mile Posts: 8.760 - 11.000



Pavement	24
Shoulder	10
Number of Lanes	1
Speed Limit	50
Street Name	NJ 34



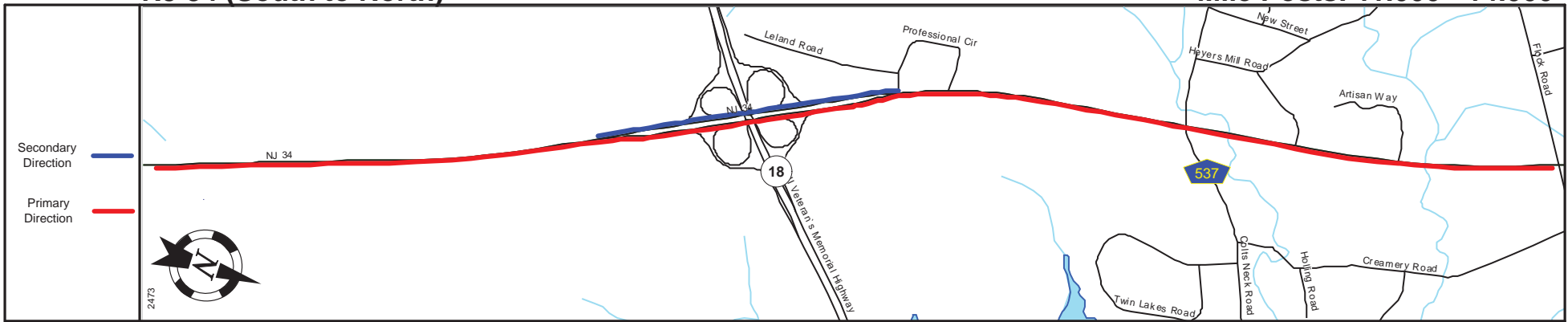
Street Name	NJ 34	
Jurisdiction	N.J.D.O.T.	
Functional Class	Urban Minor Arterial	
Federal Aid - NHS Sy	STRAHNET Conn.	
Control Section	1308	
Speed Limit	50	
Number of Lanes	1	2
Med. Type	Curbed	None
Med. Width	VAR	0
Pavement	24	
Shoulder	10	12
Traffic Volume	18,141 (2011)	
Traffic Sta. ID	6-5-301	
Structure No.	1308150	N/A N/A N/A
Enlarged Views		

SRI = 0000034

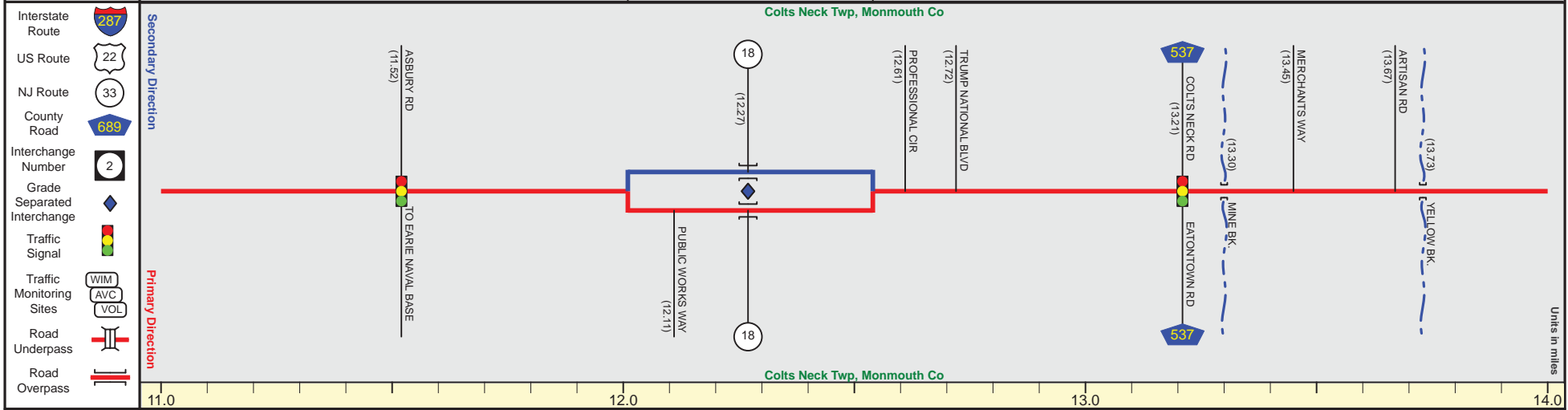
Date last inventoried: April 2015

NJ 34 (South to North)

Mile Posts: 11.000 - 14.000



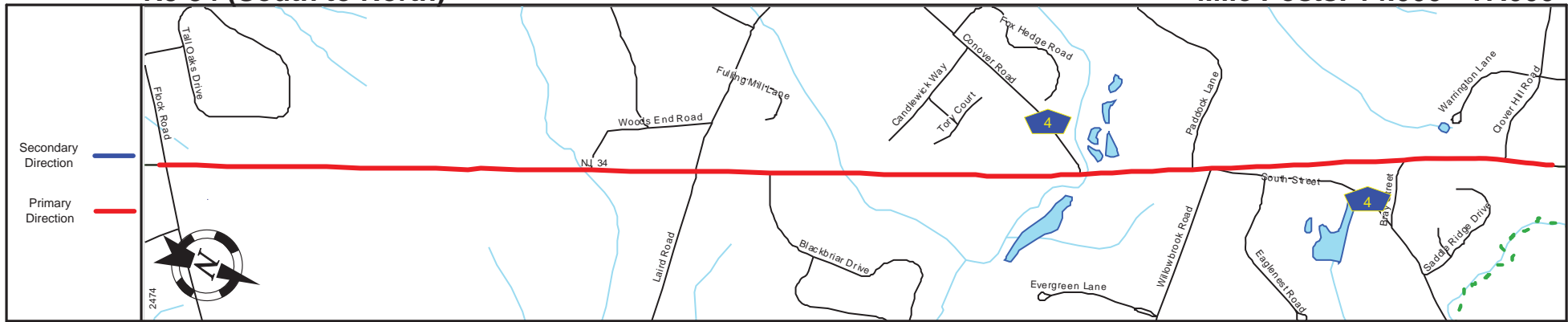
Pavement	24
Shoulder	12
Number of Lanes	2
Speed Limit	50
Street Name	NJ 34



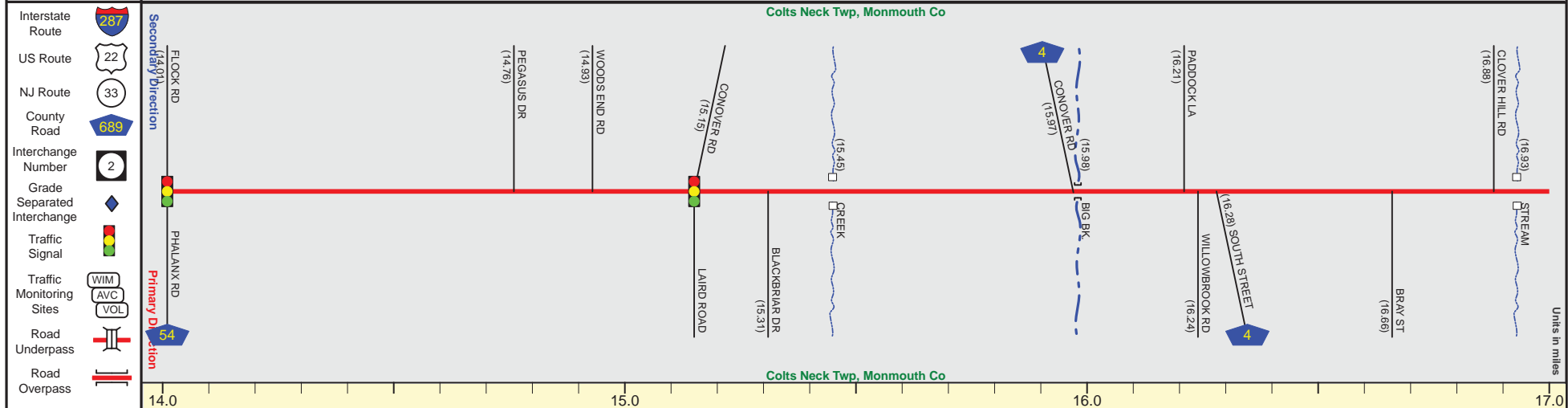
Street Name	NJ 34			
Jurisdiction	N.J.D.O.T.			
Functional Class	Urban Minor Arterial		Urban Principal Arterial	
Federal Aid - NHS Sy	STRAHNET Conn.		NHS	
Control Section	1308			
Speed Limit	50		45 + 50	
Number of Lanes	2			
Med. Type	None	Unprotected		None
Med. Width	0	27		0
Pavement	24			
Shoulder	12		10 + 12 + 10	
Traffic Volume	18,266 (2011)		15,935 (2012)	
Traffic Sta. ID	6-4-309		6-4-378	
Structure No.	1308157 1308156		1308152 1308153	
Enlarged Views				

SRI = 0000034__

Date last inventoried: April 2015



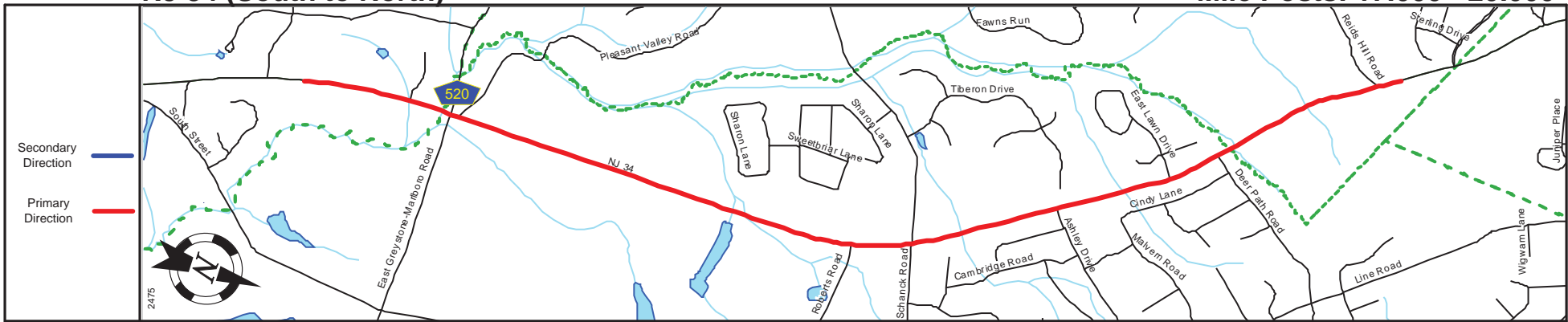
Pavement	
Shoulder	
Number of Lanes	
Speed Limit	
Street Name	



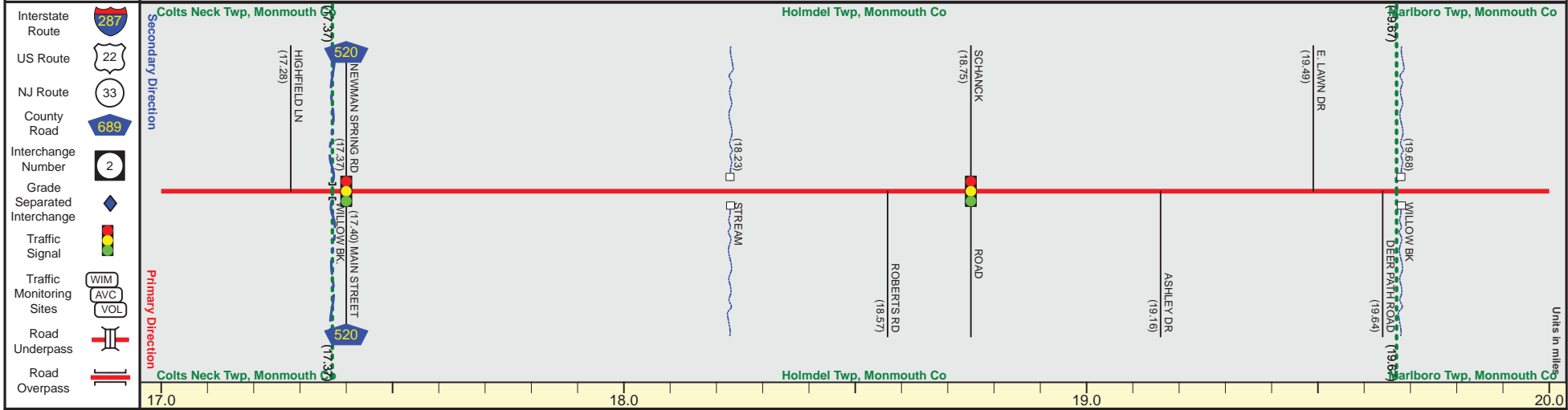
Street Name	NJ 34	
Jurisdiction	N.J.D.O.T.	
Functional Class	Urban Principal Arterial	
Federal Aid - NHS Sy	NHS	
Control Section	1308	
Speed Limit	50	
Number of Lanes	2	3
Med. Type	None	
Med. Width	0	
Pavement	24	36
Shoulder	10	10
Traffic Volume	11,806,(2011)	
Traffic Sta. ID	6-4-380	
Structure No.		1308154
Enlarged Views		N/A

NJ 34 (South to North)

Mile Posts: 17.000 - 20.000



Pavement	
Shoulder	
Number of Lanes	
Speed Limit	
Street Name	



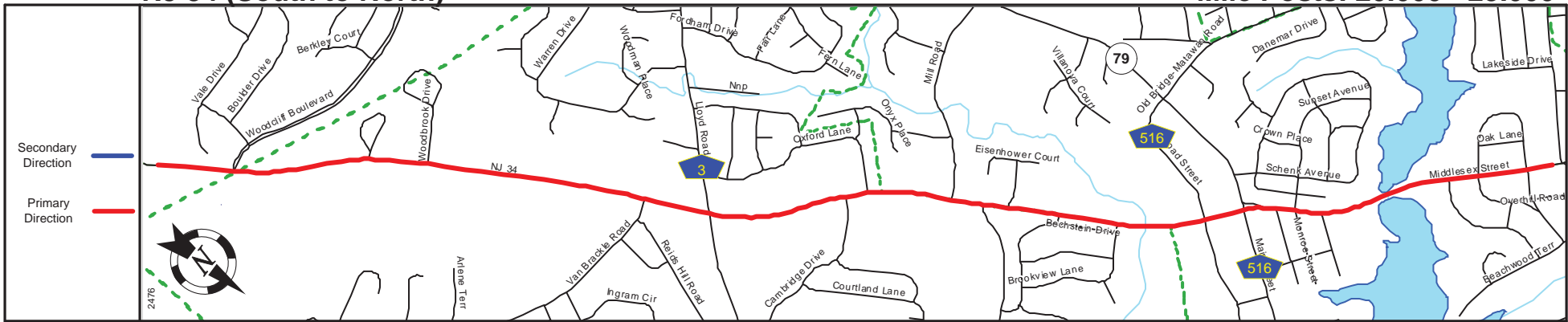
Street Name	NJ 34		
Jurisdiction	N.J.D.O.T.		
Functional Class	Urban Principal Arterial		
Federal Aid - NHS Sy	NHS		
Control Section	1308	+	1309
Speed Limit	50		
Number of Lanes	3	+	2
Med. Type	None		
Med. Width	0		
Pavement	36	+	24
Shoulder	10	+	0
Traffic Volume			
Traffic Sta. ID			
Structure No.	1308155	N/A	N/A
Enlarged Views			

SRI = 0000034

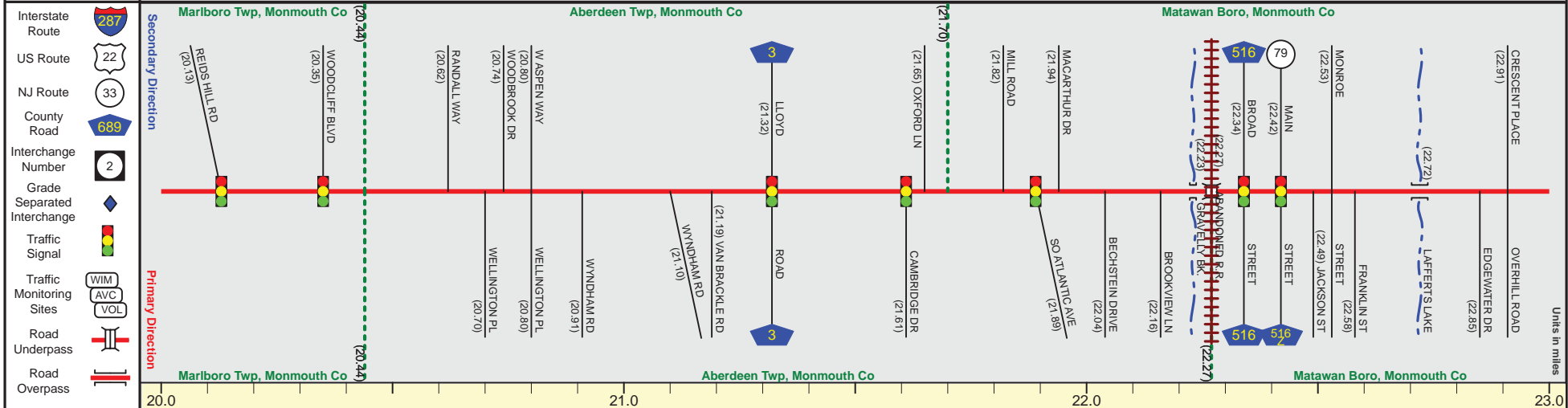
Date last inventoried: April 2015

NJ 34 (South to North)

Mile Posts: 20.000 - 23.000



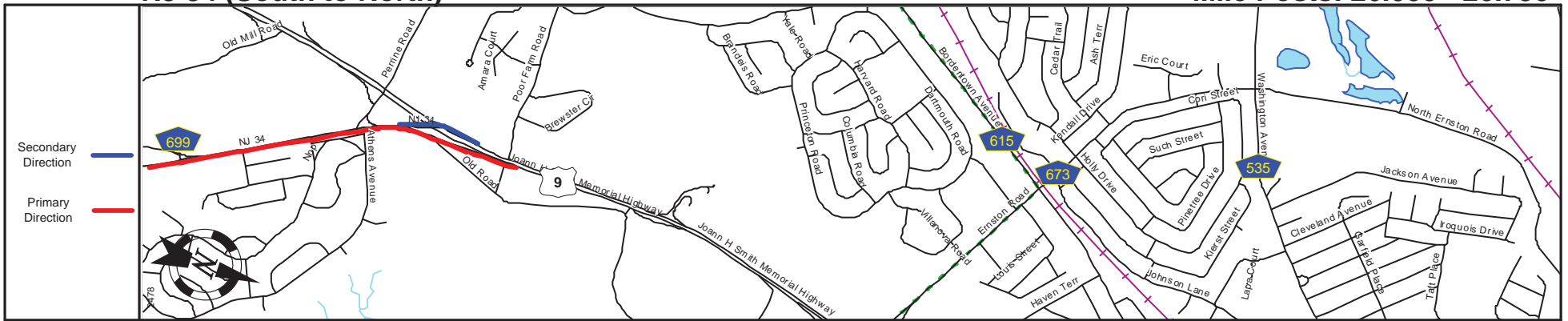
Pavement	
Shoulder	
Number of Lanes	
Speed Limit	
Street Name	




Street Name	NJ 34		Middlesex Street	
Jurisdiction	N.J.D.O.T.			
Functional Class	Urban Principal Arterial			
Federal Aid - NHS Sy	NHS		IM - Transit Term.	
Control Section	1309			
Speed Limit	50	45	40	35
Number of Lanes	3	4	3	4
Med. Type	None			
Med. Width	0			
Pavement	40	60	36	60
Shoulder	0	15	8	0
Traffic Volume	14,894 (2011)		18,575 (2012)	
Traffic Sta. ID	6-5-051		6-4-383	
Structure No.			1309151 1309150	1309152
Enlarged Views				

SRI = 0000034

Date last inventoried: April 2015



Pavement	24
Shoulder	0
Number of Lanes	1
Speed Limit	45
Street Name	NJ 34



Street Name	NJ 34	
Jurisdiction	N.J.D.O.T.	
Functional Class	Urban Principal Arterial	
Federal Aid - NHS Sy	IM - Transit Term.	
Control Section	1221	
Speed Limit	45	
Number of Lanes	2	1
Med. Type	None	Positive
Med. Width	0	VAR
Pavement	24	12
Shoulder	8 + 10	12
Traffic Volume		
Traffic Sta. ID		
Structure No.	1221150	122151
Enlarged Views		

End NJ 34 MP=26.79