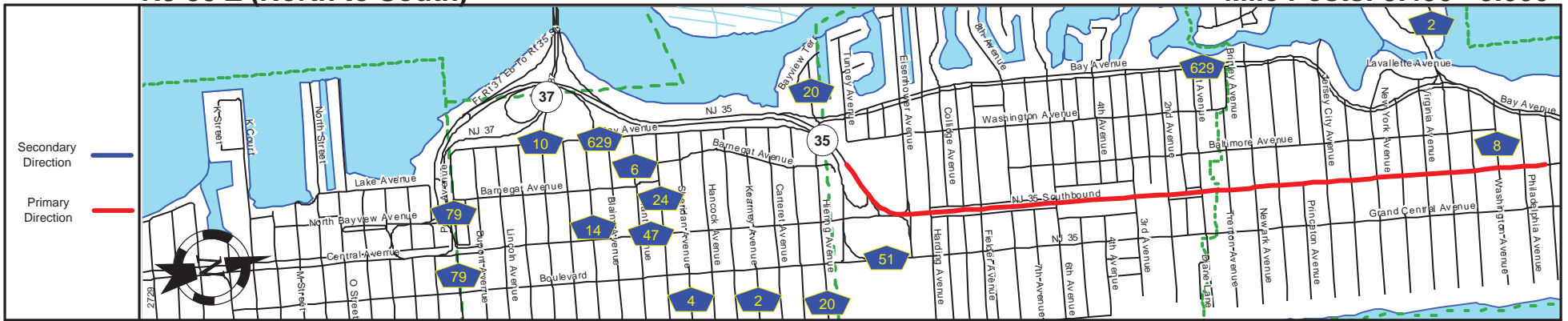
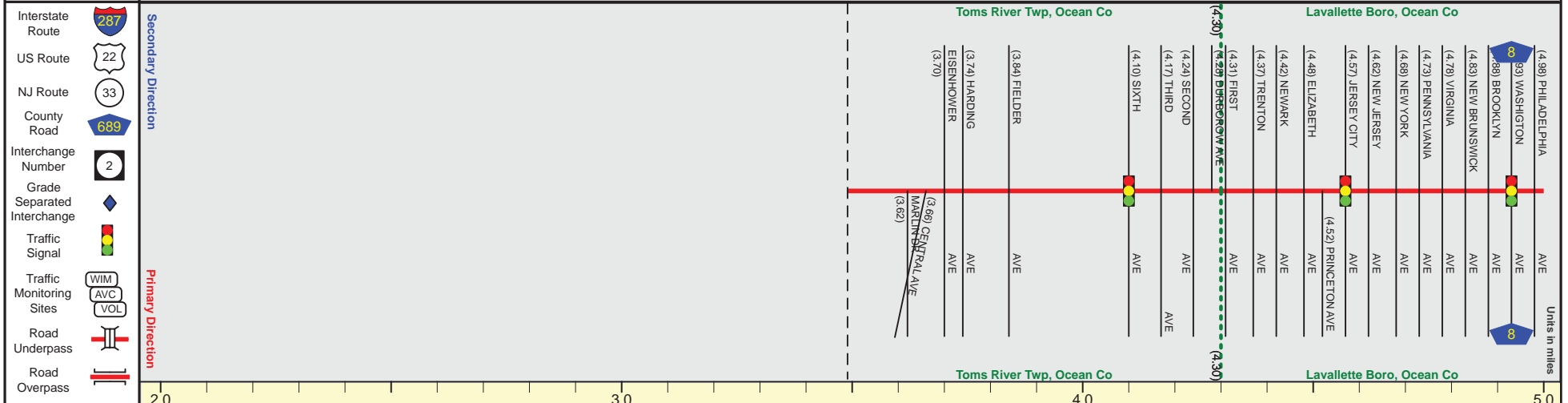


# NJ 35 Z (North to South)

Mile Posts: 3.490 - 5.000



Pavement	
Shoulder	
Number of Lanes	
Speed Limit	
Street Name	



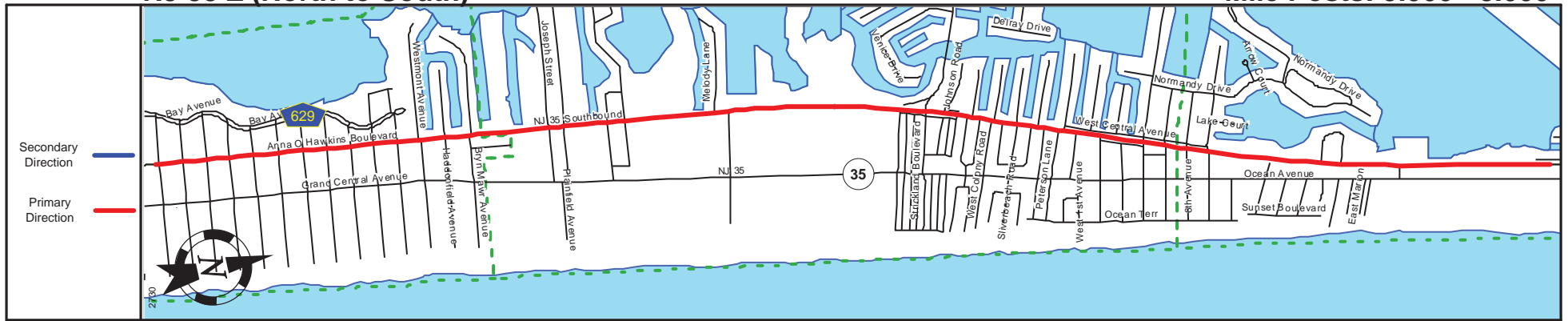
Street Name	NJ 35 Southbound	Anna O Hawkins Boulevard
Jurisdiction		N.J.D.O.T.
Functional Class		Urban Principal Arterial
Federal Aid - NHS Sy		NHS
Control Section		1506
Speed Limit		35
Number of Lanes		2
Med. Type		None
Med. Width		0
Pavement		28
Shoulder		11
Traffic Volume		
Traffic Sta. ID		
Structure No.		
Enlarged Views		

SRI = 0000035Z\_

Date last inventoried: March 2015

# NJ 35 Z (North to South)

Mile Posts: 5.000 - 8.000



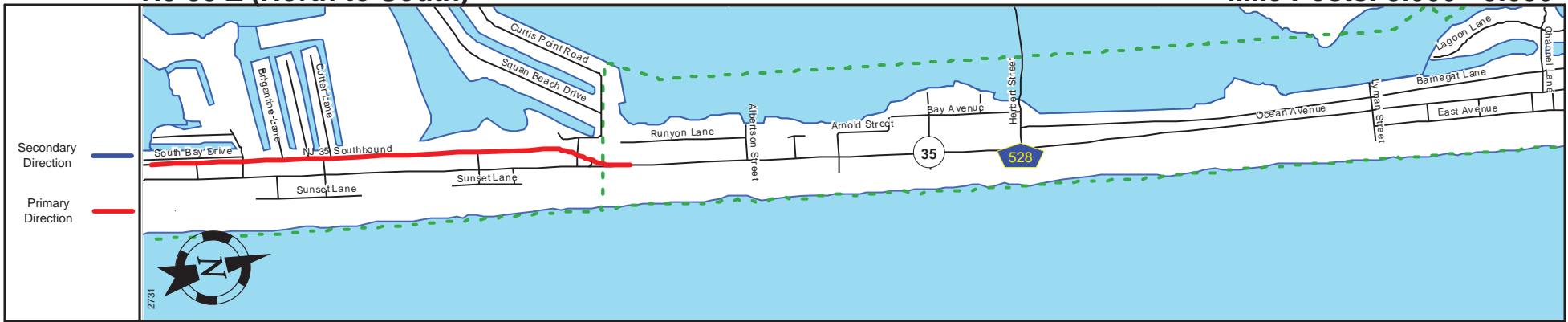
Pavement	
Shoulder	
Number of Lanes	
Speed Limit	
Street Name	

Interstate Route		Lavallette Boro, Ocean Co	Toms River Twp, Ocean Co	Brick Twp, Ocean Co	
US Route					
NJ Route					
County Road					
Interchange Number					
Grade Separated Interchange					
Traffic Signal					
Traffic Monitoring Sites					
Road Underpass					
Road Overpass					
Secondary Direction					
Primary Direction					
Mile Post		5.0	6.0	7.0	8.0

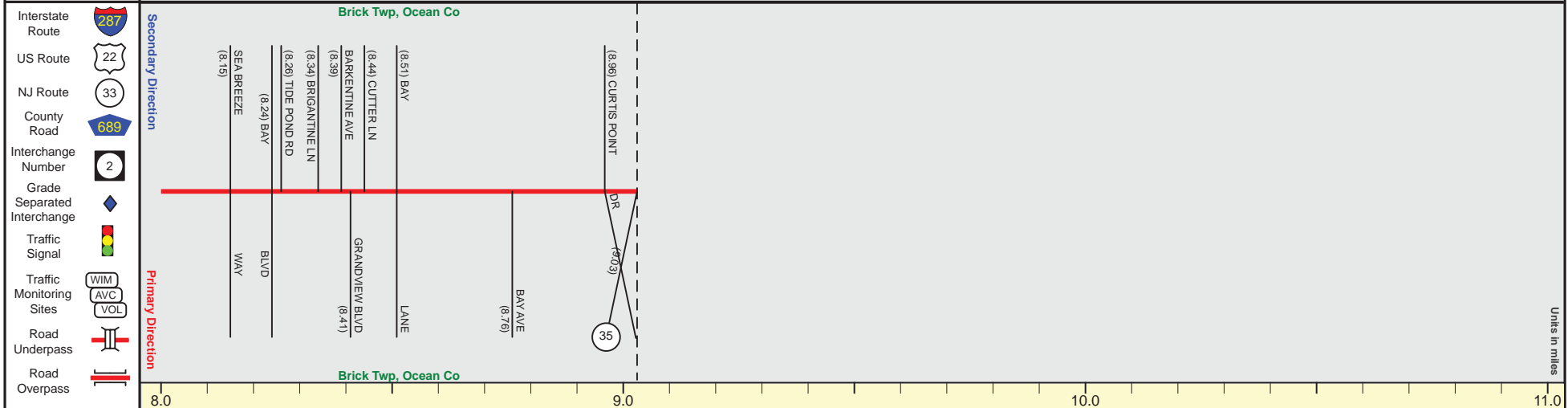
Street Name	Anna O Hawkins Boulevard	NJ 35 Southbound
Jurisdiction		N.J.D.O.T.
Functional Class		Urban Principal Arterial
Federal Aid - NHS Sy		NHS
Control Section		1506
Speed Limit		35
Number of Lanes		2
Med. Type		None
Med. Width		0
Pavement		28
Shoulder		11
Traffic Volume	19,475 (2012)	11,119 (2011)
Traffic Sta. ID	6-4-331	6-4-332
Structure No.		1606150
Enlarged Views		

SRI = 0000035Z

Date last inventoried: March 2015



Pavement	
Shoulder	
Number of Lanes	
Speed Limit	
Street Name	



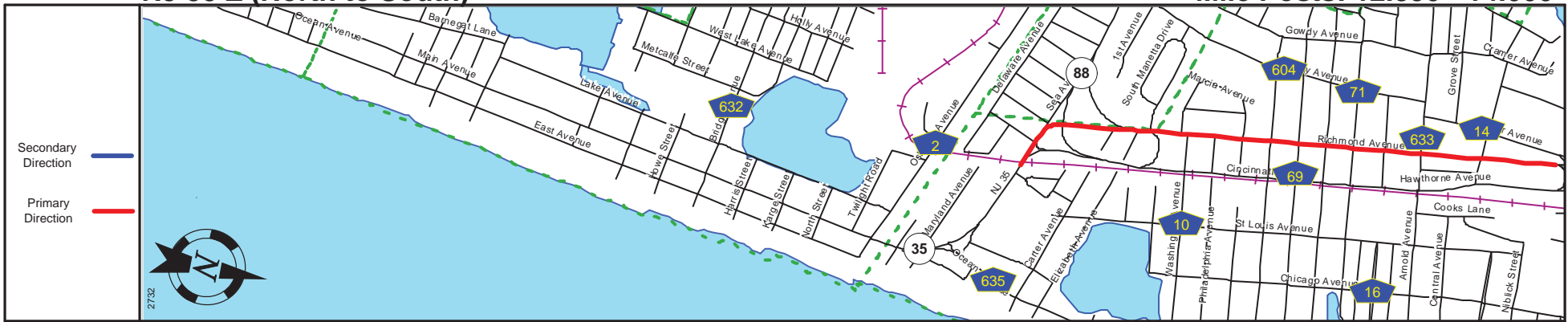
Street Name	NJ 35 Southbound
Jurisdiction	N.J.D.O.T.
Functional Class	Urban Principal Arterial
Federal Aid - NHS Sy	NHS
Control Section	1506
Speed Limit	35
Number of Lanes	2
Med. Type	None
Med. Width	0
Pavement	28
Shoulder	11
Traffic Volume	
Traffic Sta. ID	
Structure No.	
Enlarged Views	

End NJ 35 Z MP=9.03

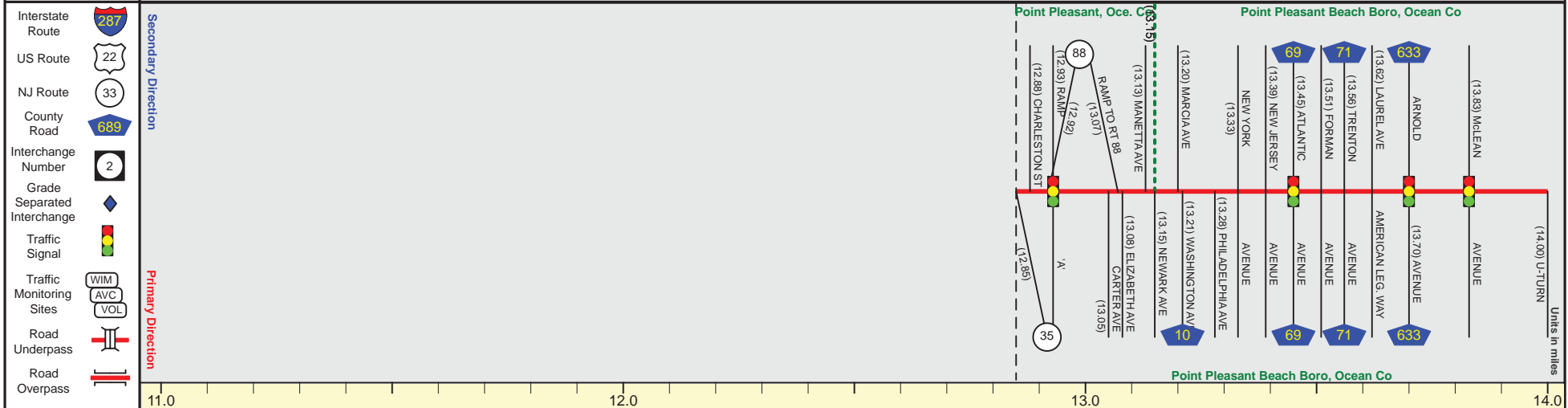
Units in miles

# NJ 35 Z (North to South)

Mile Posts: 12.850 - 14.000



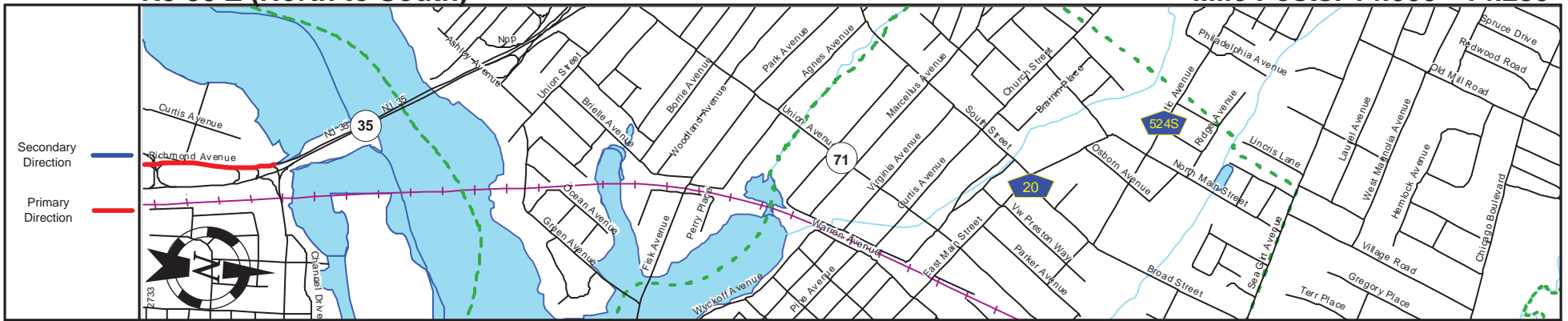
Pavement	
Shoulder	
Number of Lanes	
Speed Limit	
Street Name	



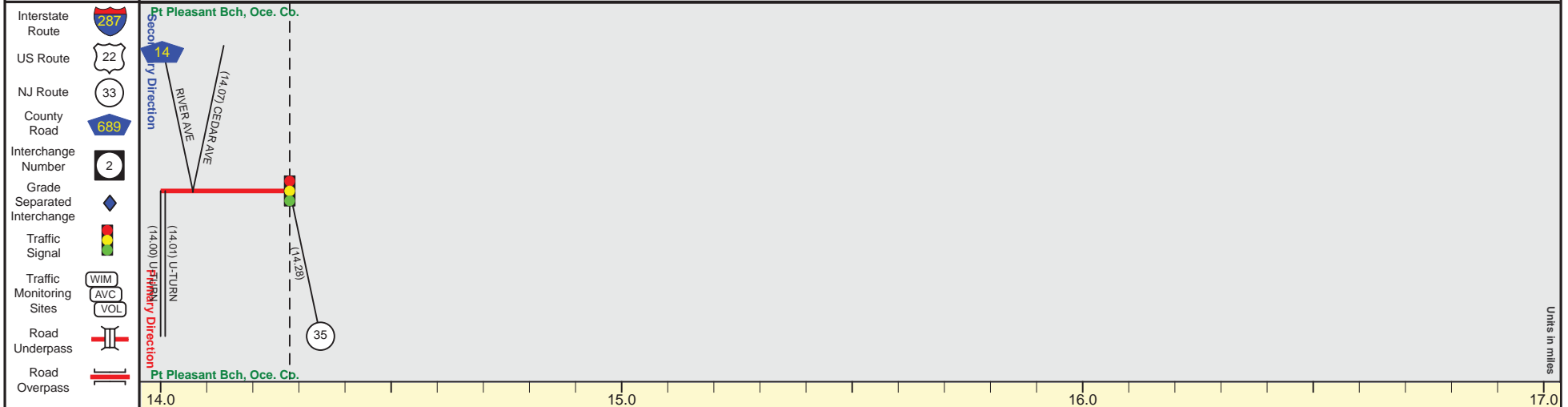
Street Name	Richmond Avenue
Jurisdiction	N.J.D.O.T.
Functional Class	Urban Principal Arterial
Federal Aid - NHS Sy	NHS
Control Section	1506
Speed Limit	35
Number of Lanes	2
Med. Type	None
Med. Width	0
Pavement	28
Shoulder	10
Traffic Volume	
Traffic Sta. ID	
Structure No.	
Enlarged Views	

SRI = 0000035Z\_

Date last inventoried: March 2015



Pavement	
Shoulder	
Number of Lanes	
Speed Limit	
Street Name	



Street Name	Richmond Avenue	
Jurisdiction	N.J.D.O.T.	
Functional Class	Urban Principal Arterial	
Federal Aid - NHS Sy	NHS	
Control Section	1506	End NJ 35 Z MP=14.28
Speed Limit	35	
Number of Lanes	2	
Med. Type	None	
Med. Width	0	
Pavement	28	
Shoulder	10	
Traffic Volume	22,209 (2012)	
Traffic Sta. ID	6-4-335	
Structure No.		
Enlarged Views		