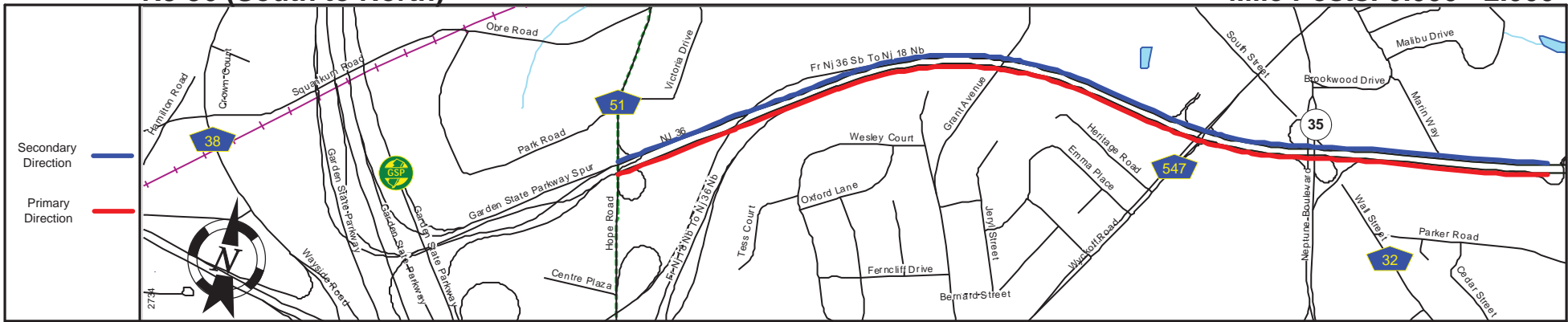
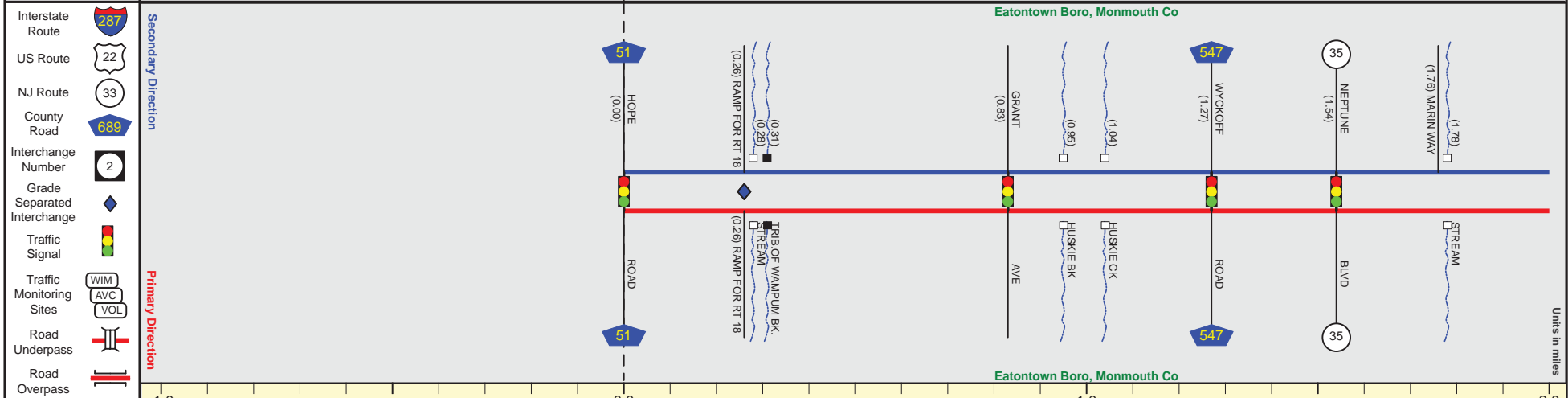


# NJ 36 (South to North)

Mile Posts: 0.000 - 2.000



|                 |       |    |         |
|-----------------|-------|----|---------|
| Pavement        | 24    | 36 | 24      |
| Shoulder        |       | 10 | 12   10 |
| Number of Lanes | 2     | 3  | 2       |
| Speed Limit     | 55    | 50 |         |
| Street Name     | NJ 36 |    |         |

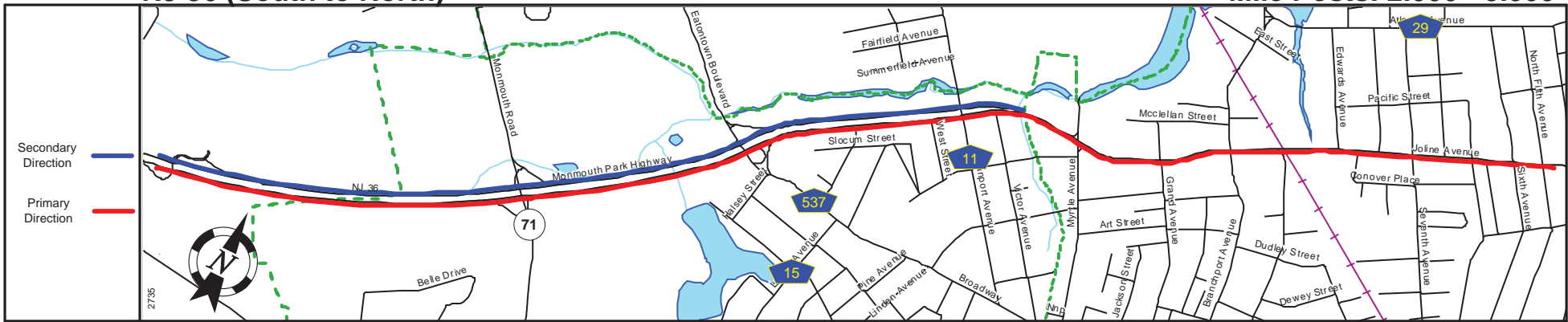


SRI = 0000036

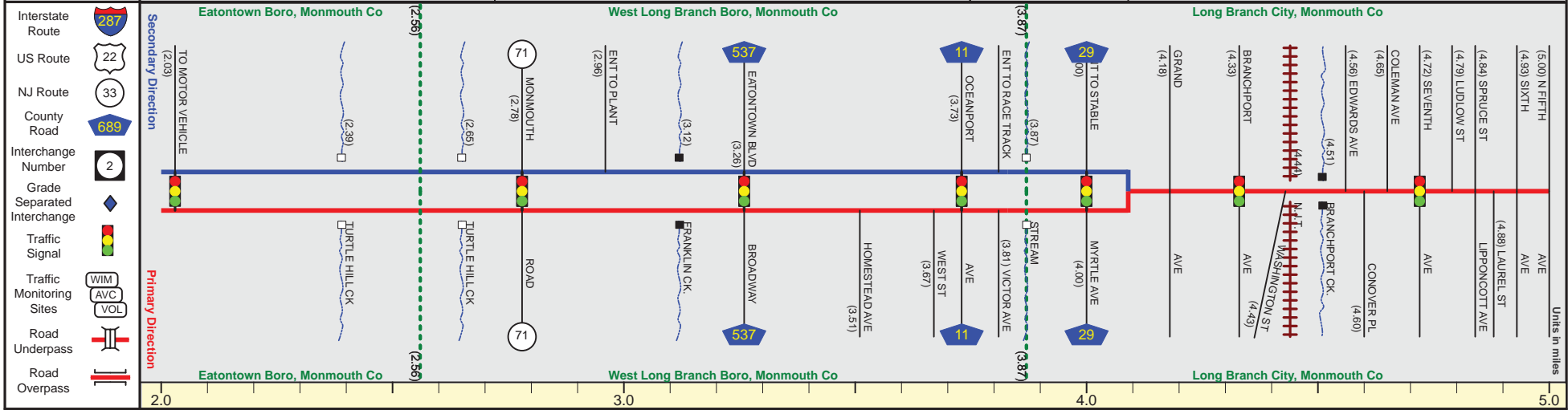
Date last inventoried: April 2014

# NJ 36 (South to North)

# Mile Posts: 2.000 - 5.000



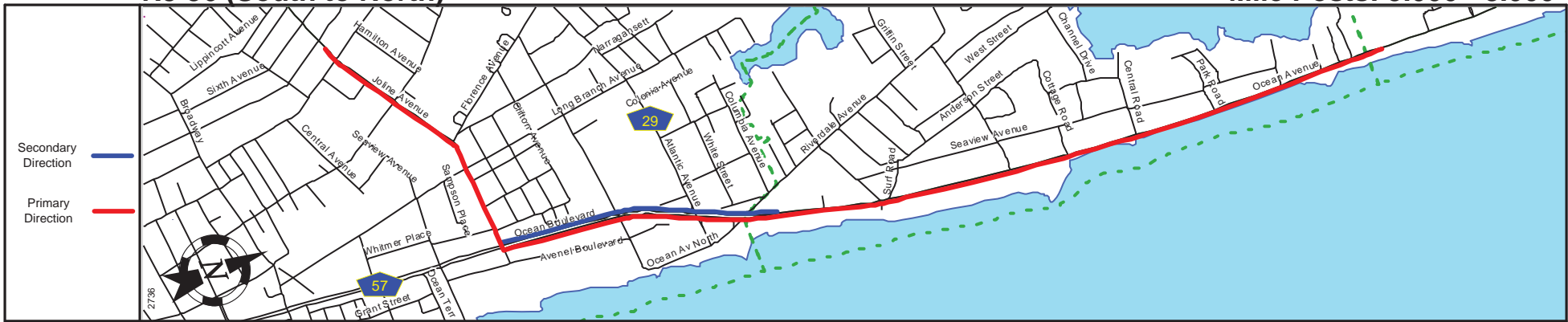
|                 |       |                       |               |
|-----------------|-------|-----------------------|---------------|
| Pavement        | 24    |                       |               |
| Shoulder        | 10    |                       | 1             |
| Number of Lanes | 2     |                       | 1             |
| Speed Limit     | 50    | 45                    | 35            |
| Street Name     | NJ 36 | Monmouth Park Highway | Joline Avenue |



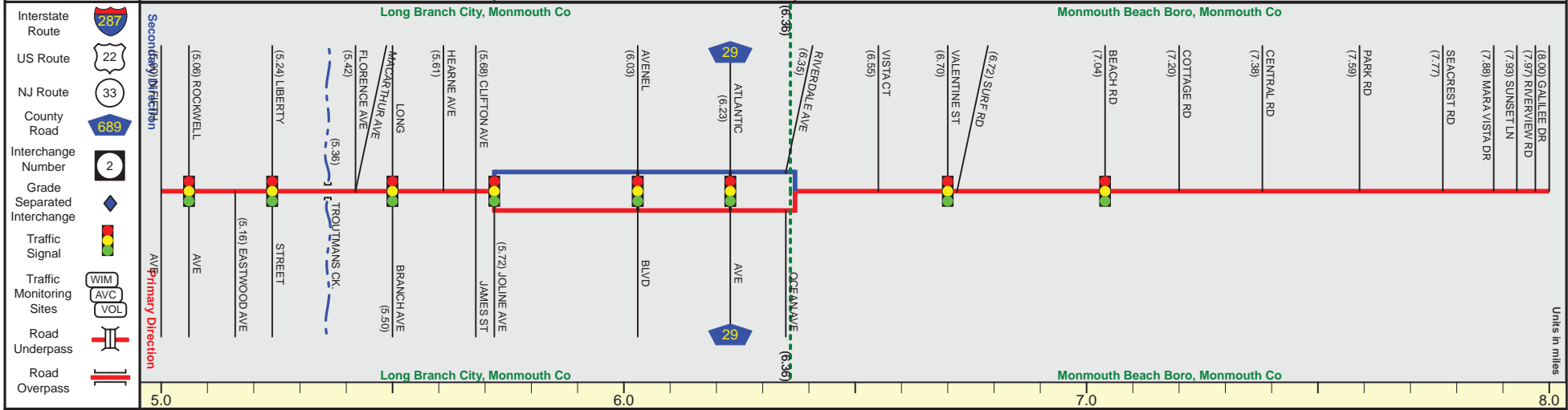
|                      |                          |         |    |                       |    |  |               |   |         |
|----------------------|--------------------------|---------|----|-----------------------|----|--|---------------|---|---------|
| Street Name          | NJ 36                    |         |    | Monmouth Park Highway |    |  | Joline Avenue |   |         |
| Jurisdiction         | N.J.D.O.T.               |         |    |                       |    |  |               |   |         |
| Functional Class     | Urban Principal Arterial |         |    |                       |    |  |               |   |         |
| Federal Aid - NHS Sy | NHS                      |         |    |                       |    |  |               |   |         |
| Control Section      | 1314                     |         |    |                       |    |  |               |   |         |
| Speed Limit          | 50                       |         |    | 45                    |    |  | 35            |   |         |
| Number of Lanes      | 2                        |         |    | 2                     |    |  | 1             |   |         |
| Med. Type            | Unprotected              |         |    | Painted/Unprotected   |    |  | None          |   |         |
| Med. Width           | 58                       |         | 53 |                       | 12 |  |               | 0 |         |
| Pavement             | 24                       |         |    | 12                    |    |  | 24            |   |         |
| Shoulder             | 12                       |         |    | 10                    |    |  | 10            |   | 8       |
| Traffic Volume       | 21,800,(2012)            |         |    |                       |    |  |               |   |         |
| Traffic Sta. ID      | 6-5,074                  |         |    |                       |    |  |               |   |         |
| Structure No.        | N/A                      | 1314151 |    | 1314152               |    |  | 1314155       |   | 1314153 |
| Enlarged Views       |                          |         |    |                       |    |  |               |   |         |

SRI = 0000036

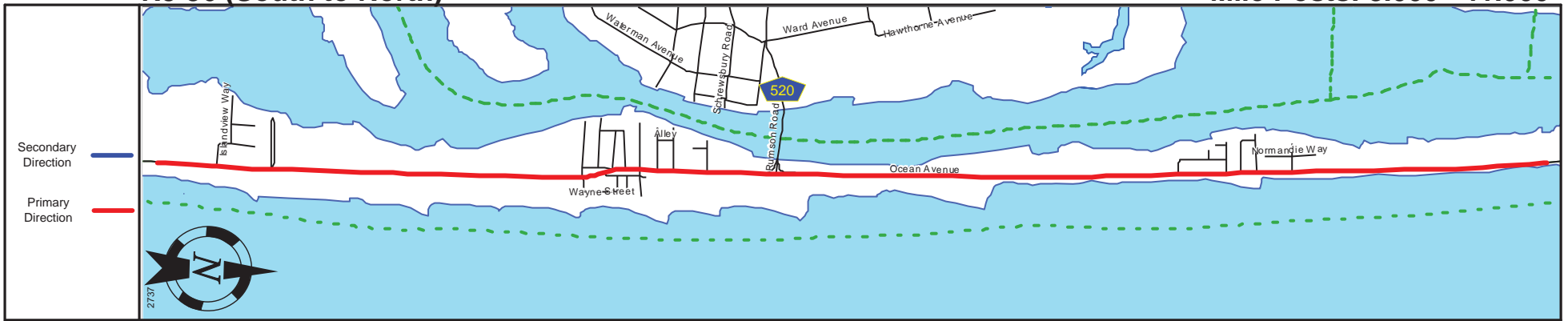
Date last inventoried: April 2014



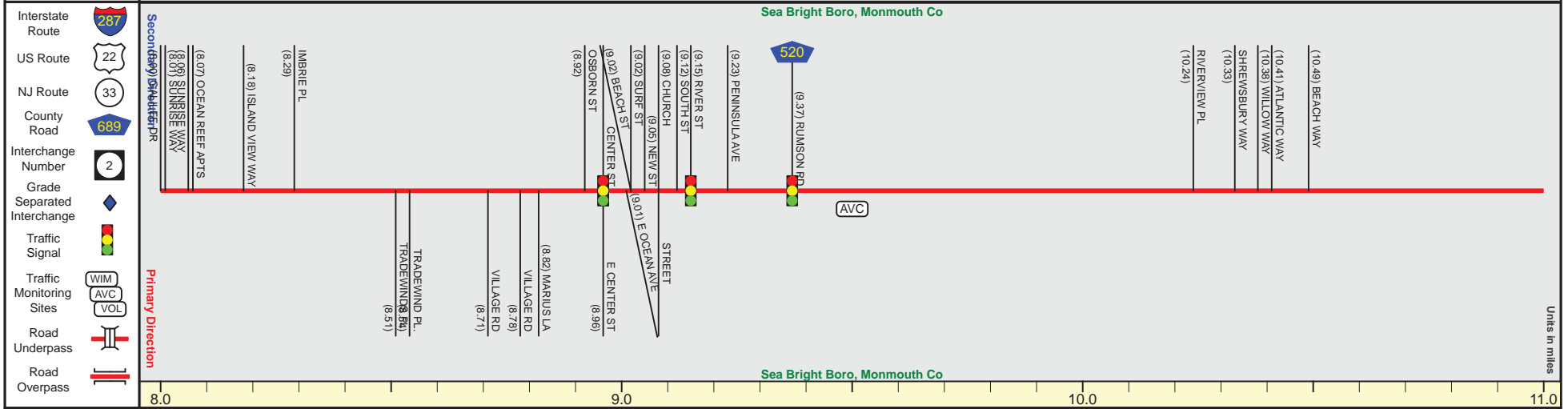
|                 |                 |
|-----------------|-----------------|
| Pavement        | 24              |
| Shoulder        | 12              |
| Number of Lanes | 2               |
| Speed Limit     | 45              |
| Street Name     | Ocean Boulevard |



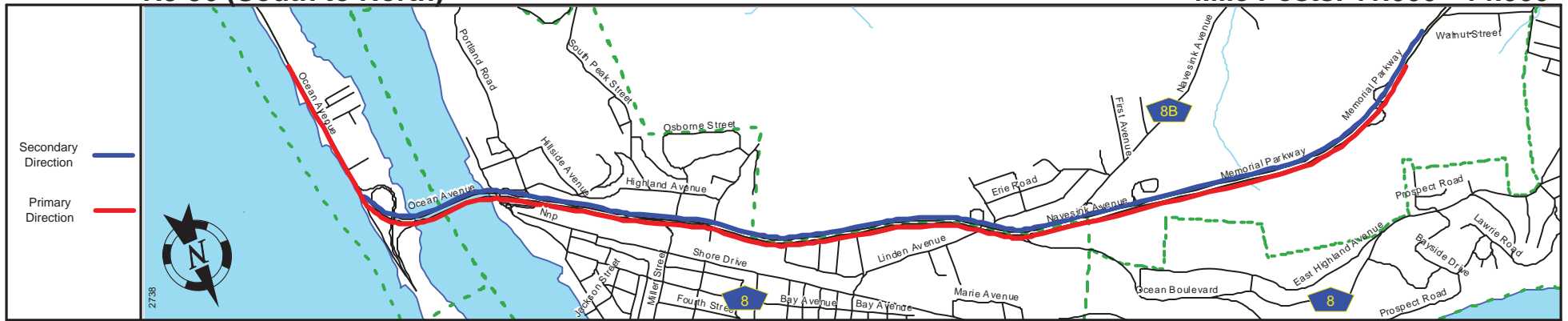
|                      |                          |                 |              |
|----------------------|--------------------------|-----------------|--------------|
| Street Name          | Joline Avenue            | Ocean Boulevard | Ocean Avenue |
| Jurisdiction         | N.J.D.O.T.               |                 |              |
| Functional Class     | Urban Principal Arterial |                 |              |
| Federal Aid - NHS Sy | NHS                      |                 |              |
| Control Section      | 1314                     | 1300            | 1326         |
| Speed Limit          | 35                       | 45              | 40           |
| Number of Lanes      | 2                        |                 |              |
| Med. Type            | None                     | Curbed          | None         |
| Med. Width           | 0                        | 16              | 0            |
| Pavement             | 24                       |                 |              |
| Shoulder             | 10                       | 12              | 14           |
| Traffic Volume       | 13,541 (2010)            |                 |              |
| Traffic Sta. ID      | 6-5-075                  |                 |              |
| Structure No.        | 1314154                  |                 |              |
| Enlarged Views       |                          |                 |              |



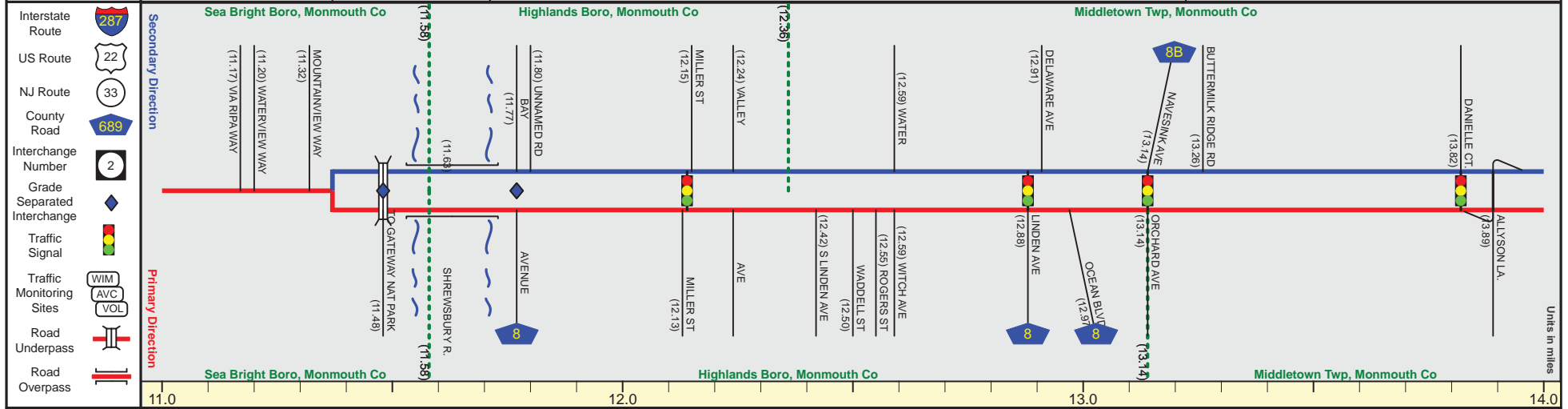
|                 |  |
|-----------------|--|
| Pavement        |  |
| Shoulder        |  |
| Number of Lanes |  |
| Speed Limit     |  |
| Street Name     |  |



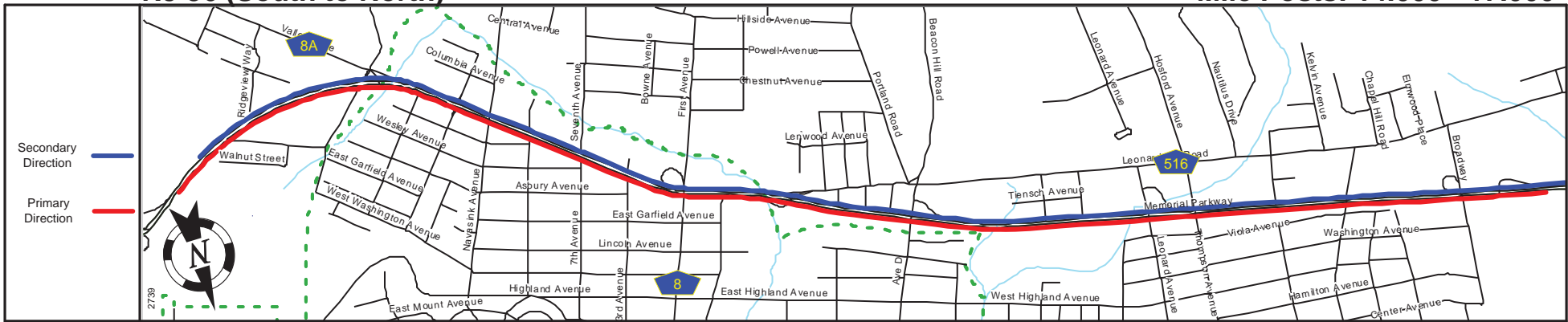
|                      |                          |    |    |
|----------------------|--------------------------|----|----|
| Street Name          | Ocean Avenue             |    |    |
| Jurisdiction         | N.J.D.O.T.               |    |    |
| Functional Class     | Urban Principal Arterial |    |    |
| Federal Aid - NHS Sy | NHS                      |    |    |
| Control Section      | 1326                     |    |    |
| Speed Limit          | 40                       | 30 | 40 |
| Number of Lanes      | 2                        |    |    |
| Med. Type            | None                     |    |    |
| Med. Width           | 0                        |    |    |
| Pavement             | 24                       | 56 | 24 |
| Shoulder             | 8                        | 0  | 3  |
| Traffic Volume       | 9,309 (2014)             |    |    |
| Traffic Sta. ID      | 6-1-020                  |    |    |
| Structure No.        |                          |    |    |
| Enlarged Views       |                          |    |    |



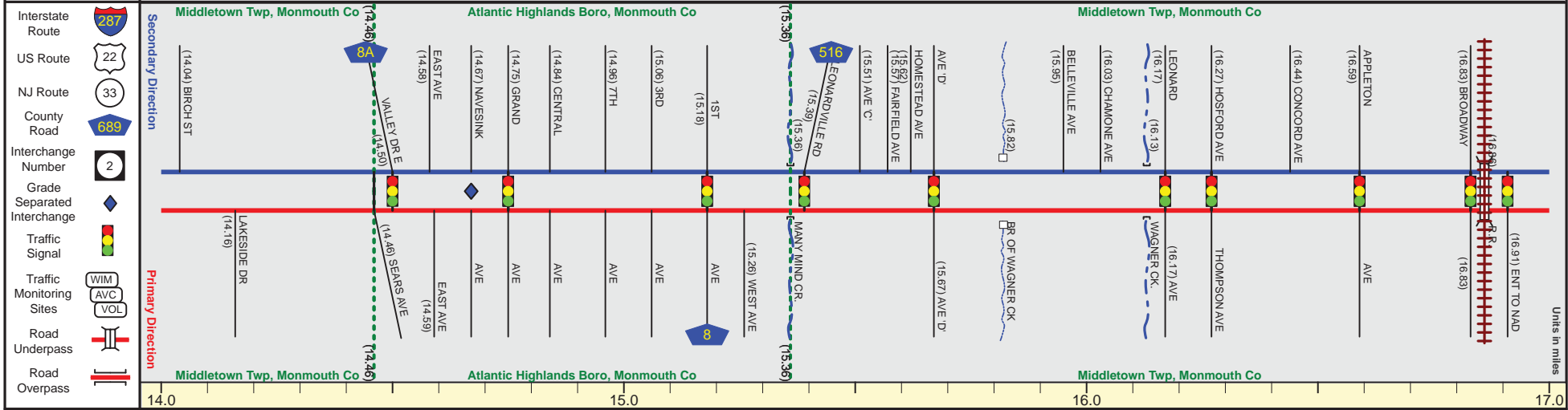
|                 |              |  |                 |                  |
|-----------------|--------------|--|-----------------|------------------|
| Pavement        |              |  |                 |                  |
| Shoulder        | 6            |  | 10              |                  |
| Number of Lanes |              |  | 2               |                  |
| Speed Limit     | 40           |  | 45              | 50               |
| Street Name     | Ocean Avenue |  | Navesink Avenue | Memorial Parkway |



|                      |                          |         |                 |      |                  |
|----------------------|--------------------------|---------|-----------------|------|------------------|
| Street Name          | Ocean Avenue             |         | Navesink Avenue |      | Memorial Parkway |
| Jurisdiction         | N.J.D.O.T.               |         |                 |      |                  |
| Functional Class     | Urban Principal Arterial |         |                 |      |                  |
| Federal Aid - NHS Sy | NHS                      |         |                 |      |                  |
| Control Section      | 1326                     |         |                 | 1315 |                  |
| Speed Limit          | 40                       |         | 45              |      | 50               |
| Number of Lanes      |                          |         | 2               |      |                  |
| Med. Type            | None                     |         |                 |      | Curbed           |
| Med. Width           | 0                        |         | 6               |      | 15               |
| Pavement             | 24                       |         | 30              |      | 24               |
| Shoulder             | 3                        |         | 0               |      | 10               |
| Traffic Volume       | 13,102 (2014)            |         |                 |      |                  |
| Traffic Sta. ID      | 6-7-838                  |         |                 |      |                  |
| Structure No.        | 1315164                  | 1315150 |                 |      |                  |
| Enlarged Views       |                          |         |                 |      |                  |



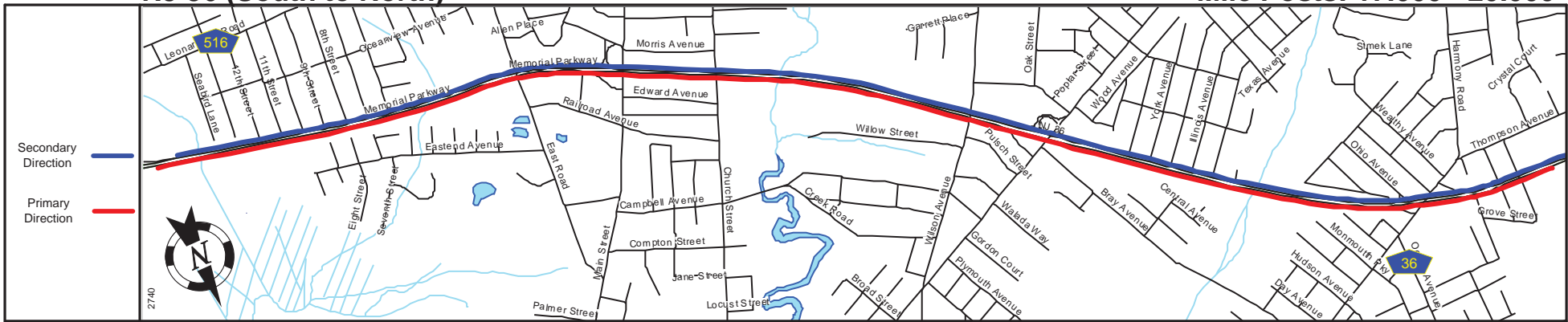
|                 |                  |    |    |
|-----------------|------------------|----|----|
| Pavement        | 24               | 28 | 24 |
| Shoulder        | 10               | 0  | 10 |
| Number of Lanes | 2                |    |    |
| Speed Limit     | 50               | 45 | 50 |
| Street Name     | Memorial Parkway |    |    |



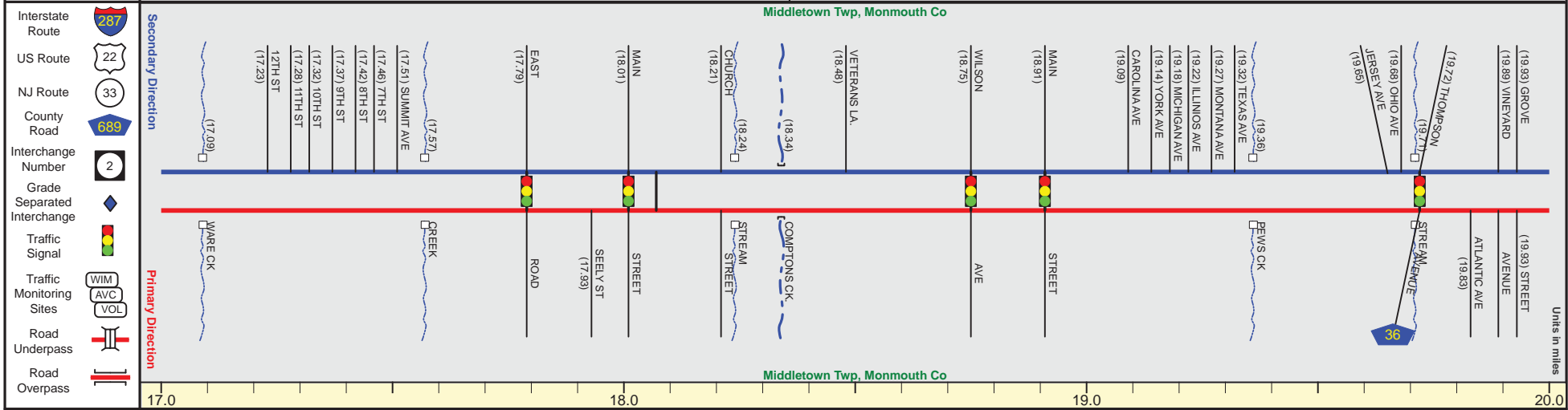
|                      |                          |         |          |
|----------------------|--------------------------|---------|----------|
| Street Name          | Memorial Parkway         |         |          |
| Jurisdiction         | N.J.D.O.T.               |         |          |
| Functional Class     | Urban Principal Arterial |         |          |
| Federal Aid - NHS Sy | NHS                      |         |          |
| Control Section      | 1315                     |         |          |
| Speed Limit          | 50                       | 45      | 50       |
| Number of Lanes      | 2                        |         |          |
| Med. Type            | Curbed                   |         | Positive |
| Med. Width           | 15                       | 6       | 8        |
| Pavement             | 24                       | 28      | 24       |
| Shoulder             | 10                       | 0       | 12       |
| Traffic Volume       | 23,018 (2013)            |         |          |
| Traffic Sta. ID      | 6-7-827                  |         |          |
| Structure No.        | 1315159                  | 1315165 | 1315160  |
| Enlarged Views       | 1315151                  |         |          |

# NJ 36 (South to North)

Mile Posts: 17.000 - 20.000



|                 |                          |
|-----------------|--------------------------|
| Pavement        | 24                       |
| Shoulder        | 10                       |
| Number of Lanes | 2                        |
| Speed Limit     | 50                       |
| Street Name     | Memorial Parkway   NJ 36 |



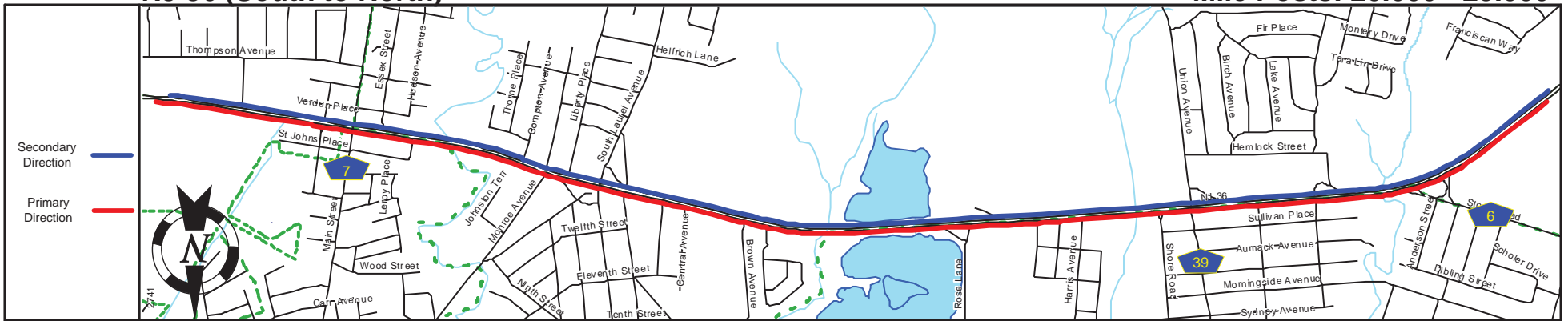
|                      |                          |                   |
|----------------------|--------------------------|-------------------|
| Street Name          | Memorial Parkway         | NJ 36             |
| Jurisdiction         | N.J.D.O.T.               |                   |
| Functional Class     | Urban Principal Arterial |                   |
| Federal Aid - NHS Sy | NHS                      |                   |
| Control Section      | 1315                     |                   |
| Speed Limit          | 50                       |                   |
| Number of Lanes      | 2                        |                   |
| Med. Type            | Positive                 |                   |
| Med. Width           | 8                        |                   |
| Pavement             | 24                       |                   |
| Shoulder             | 12                       |                   |
| Traffic Volume       | 30,165,(2012)            |                   |
| Traffic Sta. ID      | 6-5-078                  |                   |
| Structure No.        | 1315163                  | 1315153   1315166 |
| Enlarged Views       |                          |                   |

SRI = 0000036

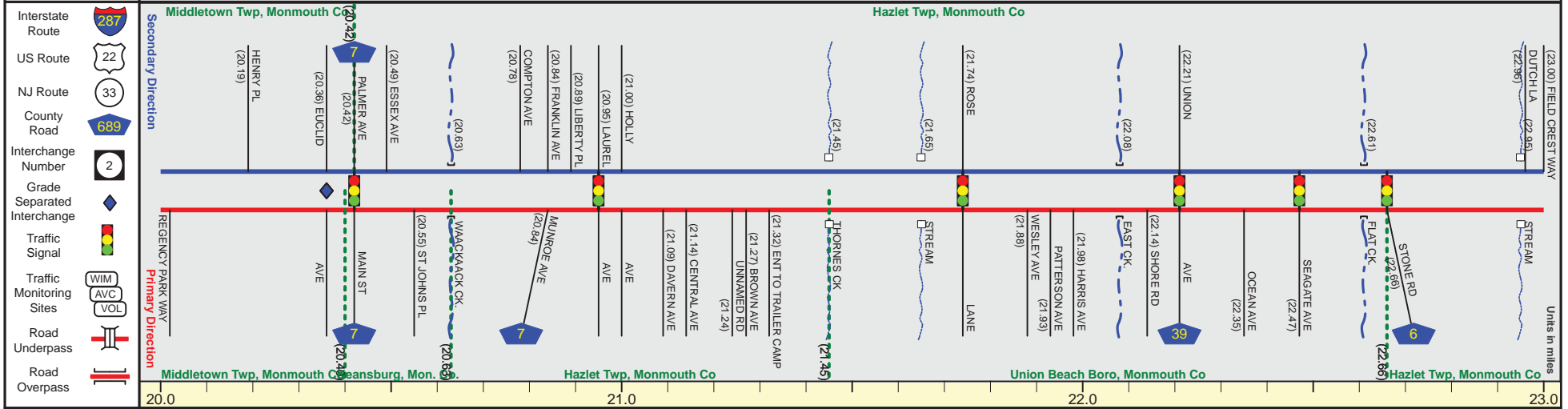
Date last inventoried: April 2014

# NJ 36 (South to North)

Mile Posts: 20.000 - 23.000



|                 |       |
|-----------------|-------|
| Pavement        | 24    |
| Shoulder        | 10    |
| Number of Lanes | 2     |
| Speed Limit     | 50    |
| Street Name     | NJ 36 |



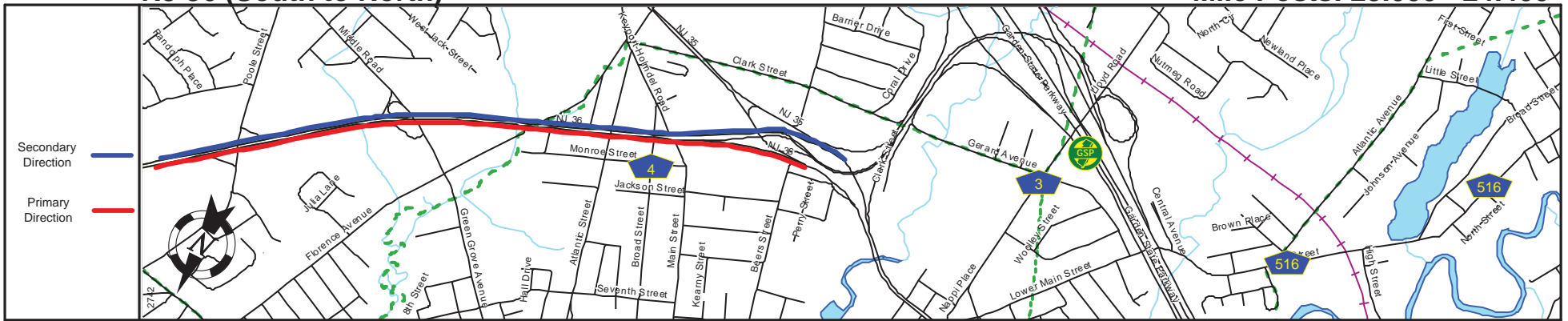
SRI = 0000036

Date last inventoried: April 2014

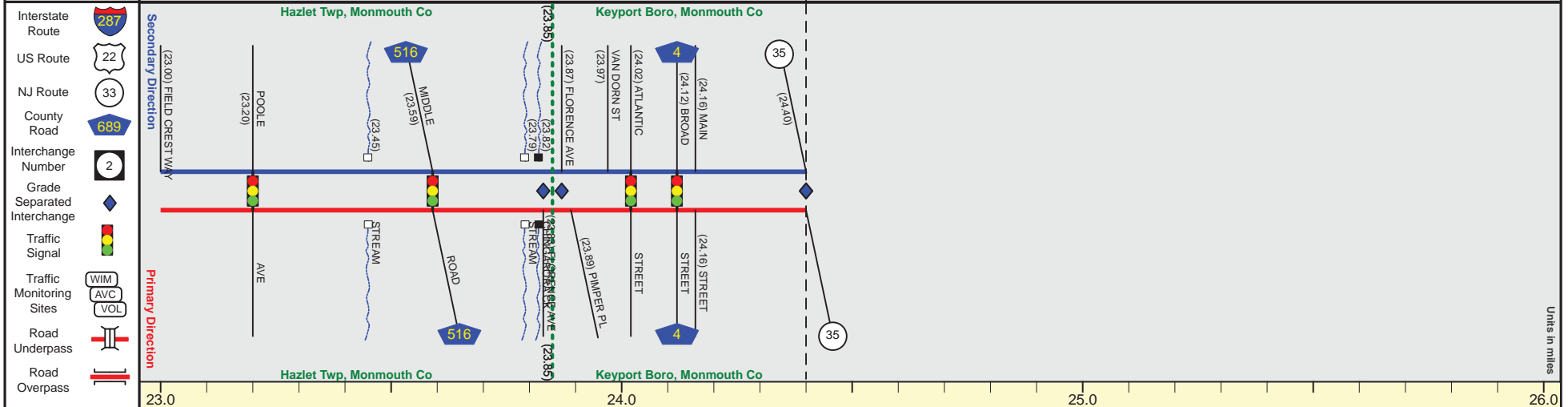


# NJ 36 (South to North)

Mile Posts: 23.000 - 24.400



|                 |       |    |
|-----------------|-------|----|
| Pavement        | 24    | 12 |
| Shoulder        | 10    | 6  |
| Number of Lanes | 2     | 1  |
| Speed Limit     | 50    | 45 |
| Street Name     | NJ 36 |    |



|                      |                          |         |
|----------------------|--------------------------|---------|
| Street Name          | NJ 36                    |         |
| Jurisdiction         | N.J.D.O.T.               |         |
| Functional Class     | Urban Principal Arterial |         |
| Federal Aid - NHS Sy | NHS                      |         |
| Control Section      | 1315                     |         |
| Speed Limit          | 50                       | 45      |
| Number of Lanes      | 2                        | 1       |
| Med. Type            | Positive                 | Curbed  |
| Med. Width           | 8                        | VAR     |
| Pavement             | 24                       | 12      |
| Shoulder             | 10                       | 6       |
| Traffic Volume       |                          |         |
| Traffic Sta. ID      |                          |         |
| Structure No.        | 1315168                  | 1315153 |
| Enlarged Views       | See Enlarged View #23    |         |

End NJ 36 MP=24.40

SRI = 0000036

Date last inventoried: April 2014