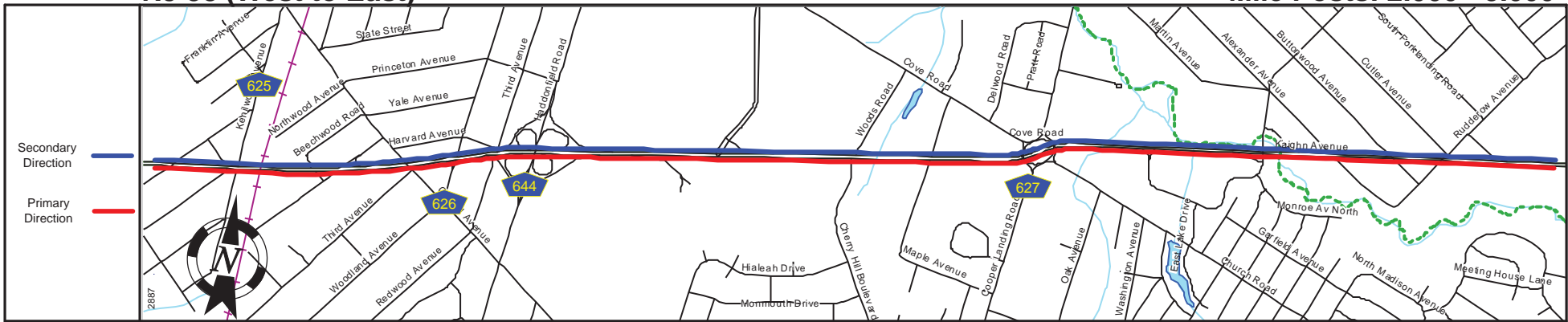
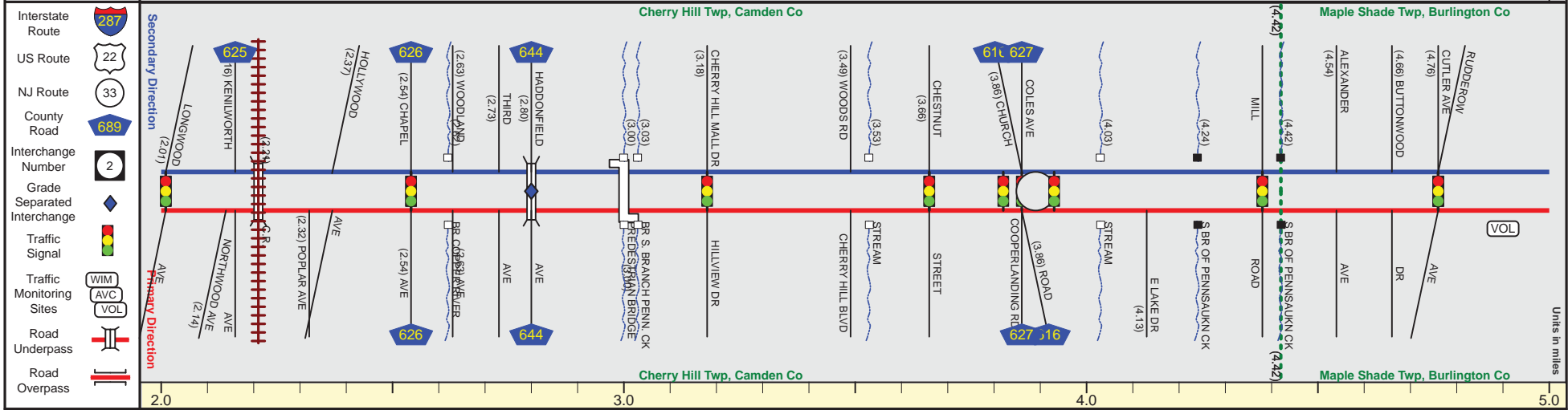


NJ 38 (West to East)

Mile Posts: 2.000 - 5.000



Pavement	40		24	
Shoulder	12		2	
Number of Lanes	3	2	3	2
Speed Limit	50			
Street Name	Kaighn Avenue			



Street Name	Kaighn Avenue			
Jurisdiction	N.J.D.O.T.			
Functional Class	Urban Principal Arterial			
Federal Aid - NHS Sy	NHS			
Control Section	0408		0303	
Speed Limit	50			
Number of Lanes	2	3	3	2
Med. Type	Positive			
Med. Width	6			
Pavement	40		24	
Shoulder	0		12	
Traffic Volume	56,152, (2012)		47,079, (2012)	
Traffic Sta. ID	7-4-324		7-4-325	
Structure No.	0408153	0408154	0408156	N/A
Enlarged Views	0408158		0303159	

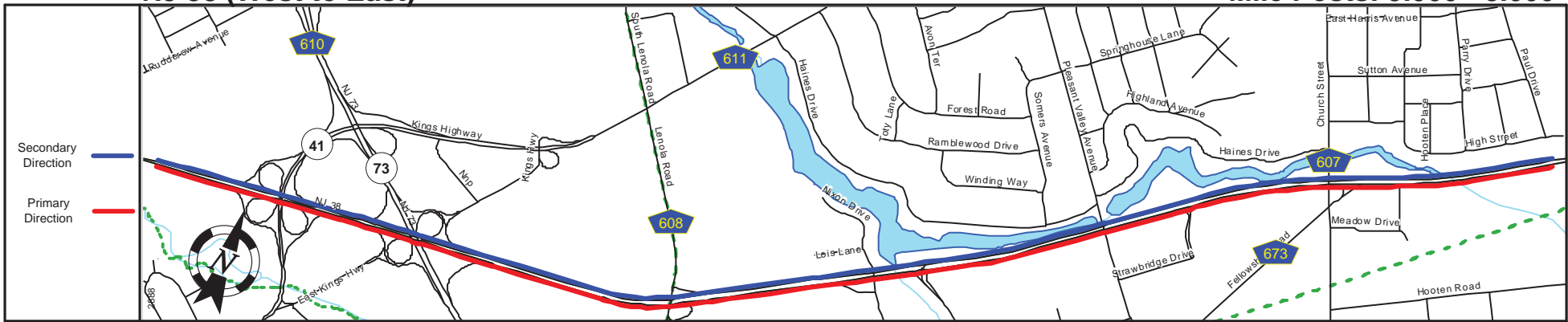
SRI = 0000038

Date last inventoried: July 2014

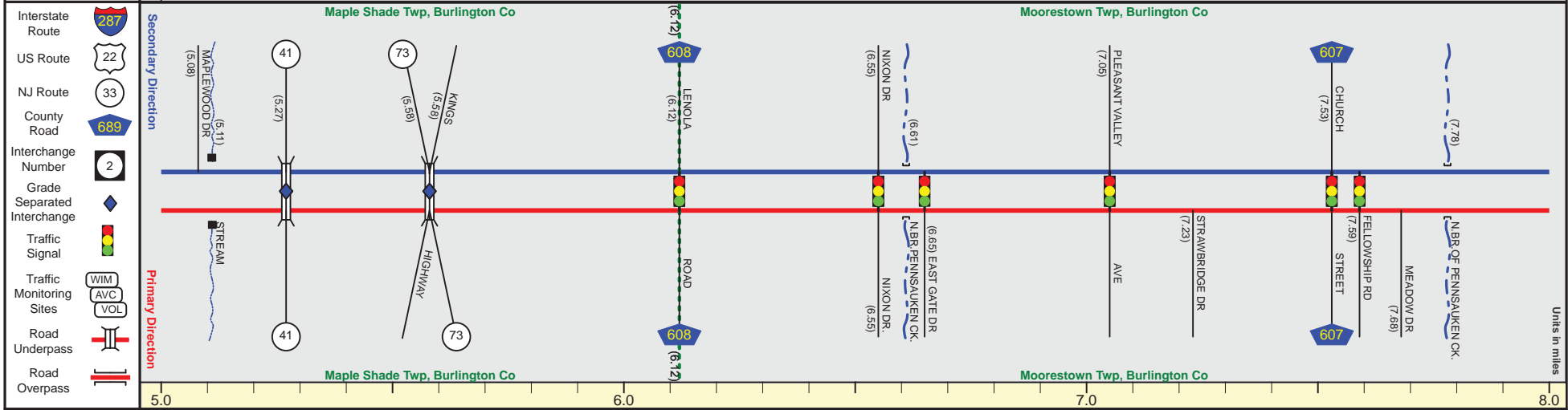
See Enlarged View #25

NJ 38 (West to East)

Mile Posts: 5.000 - 8.000



Pavement	24	36	24
Shoulder	12	0	12
Number of Lanes	2	3	2
Speed Limit	50		
Street Name	NJ 38		



Street Name	NJ 38		
Jurisdiction	N.J.D.O.T.		
Functional Class	Urban Principal Arterial		
Federal Aid - NHS Sy	NHS		
Control Section	0303		0304
Speed Limit	50		
Number of Lanes	2	3	2
Med. Type	Positive		Curbed
Med. Width	6	VAR	20
Pavement	24	36	24
Shoulder	12	0	12
Traffic Volume	44,969 (2012)		38,931 (2012)
Traffic Sta. ID	7-4-348		7-4-349
Structure No.	N/A	0329150 0314154,155	0304150 0304151
Enlarged Views	See Enlarged View #25		

SRI = 0000038

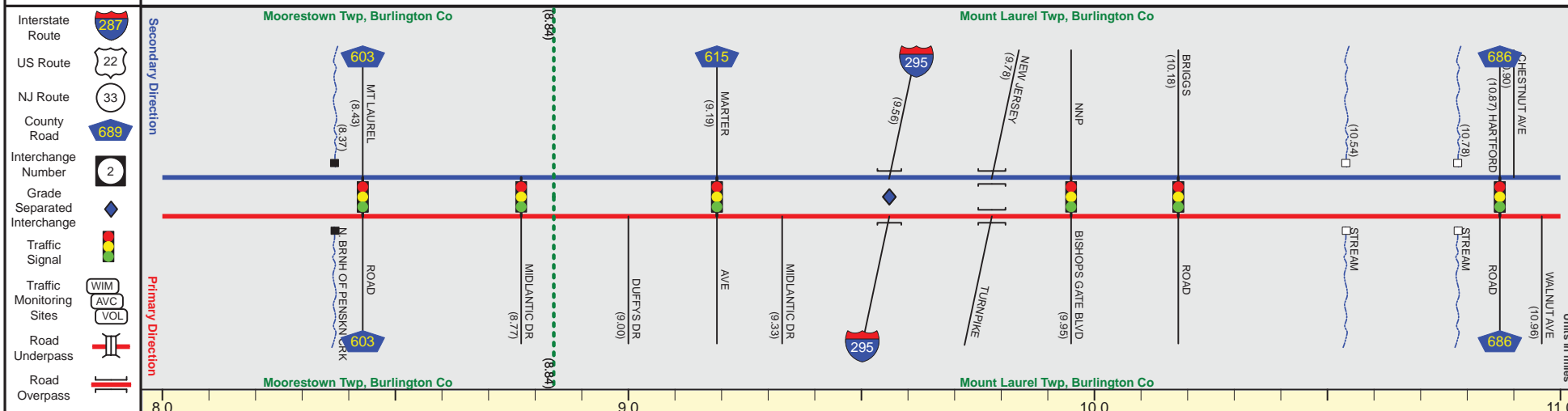
Date last inventoried: July 2014

NJ 38 (West to East)

Mile Posts: 8.000 - 11.000



Pavement	24		36		48
Shoulder		12			2
Number of Lanes	2		3		4
Speed Limit	50				
Street Name	NJ 38				



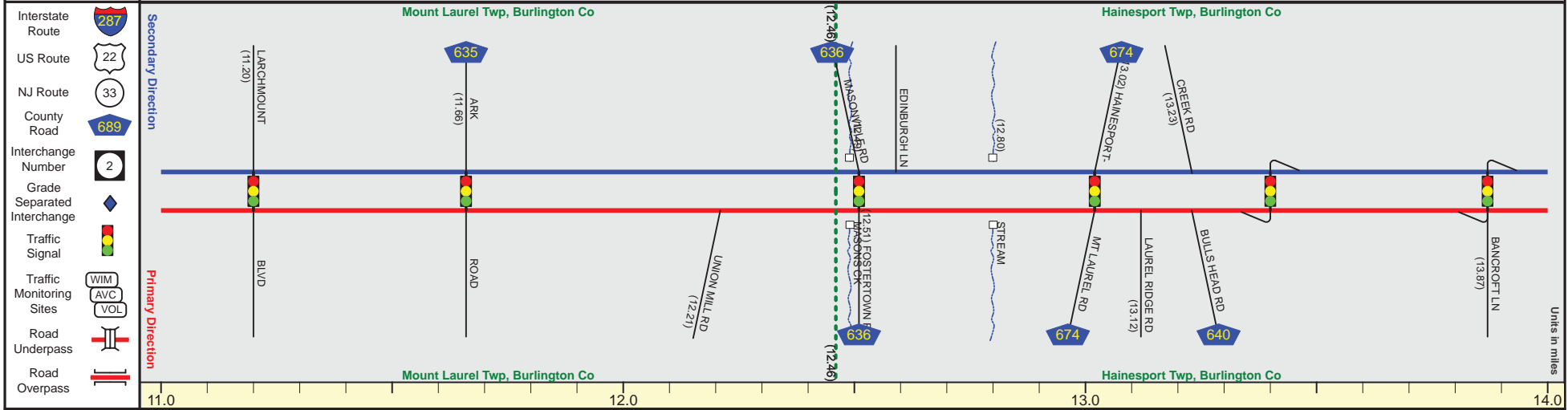
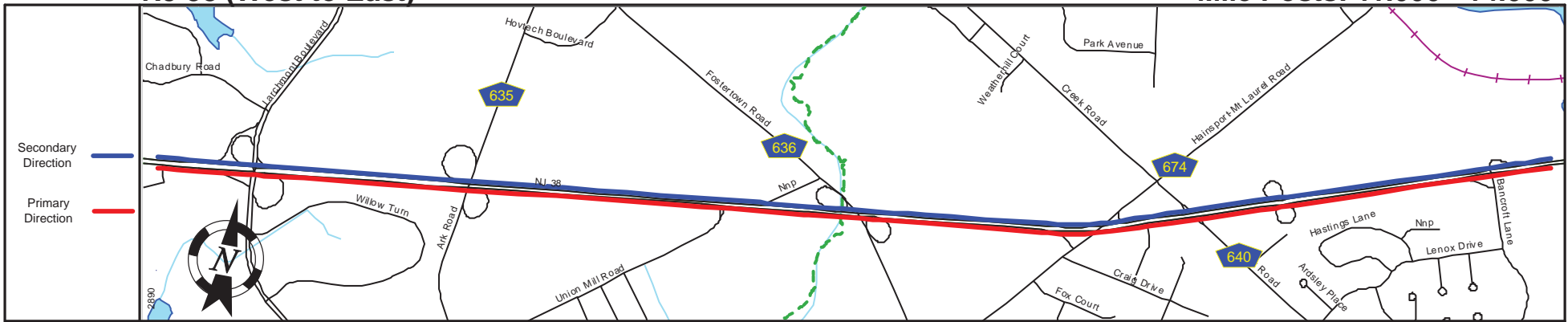
Street Name	NJ 38				
Jurisdiction	N.J.D.O.T.				
Functional Class	Urban Principal Arterial				
Federal Aid - NHS Sy	NHS				
Control Section	0304				0305
Speed Limit	50				
Number of Lanes	2		3		
Med. Type		Curbed			Positive
Med. Width		20			10
Pavement	24		36		
Shoulder		12			
Traffic Volume	47,608 (2010)				43,097 (2012)
Traffic Sta. ID	7-4-312				7-4-351
Structure No.	0304152		0327160	TPKM03797 TPKM03795	N/A N/A
Enlarged Views					

SRI = 0000038

Date last inventoried: July 2014

NJ 38 (West to East)

Mile Posts: 11.000 - 14.000

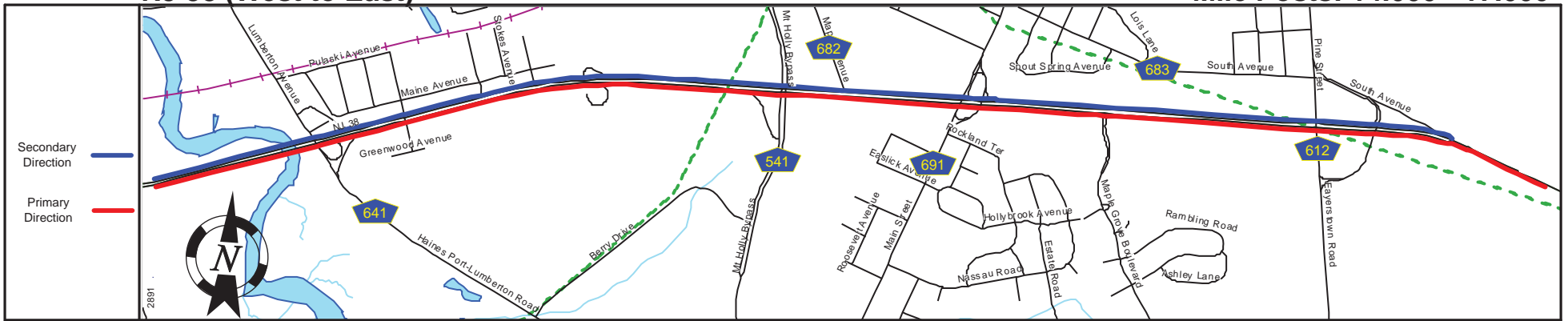


SRI = 0000038

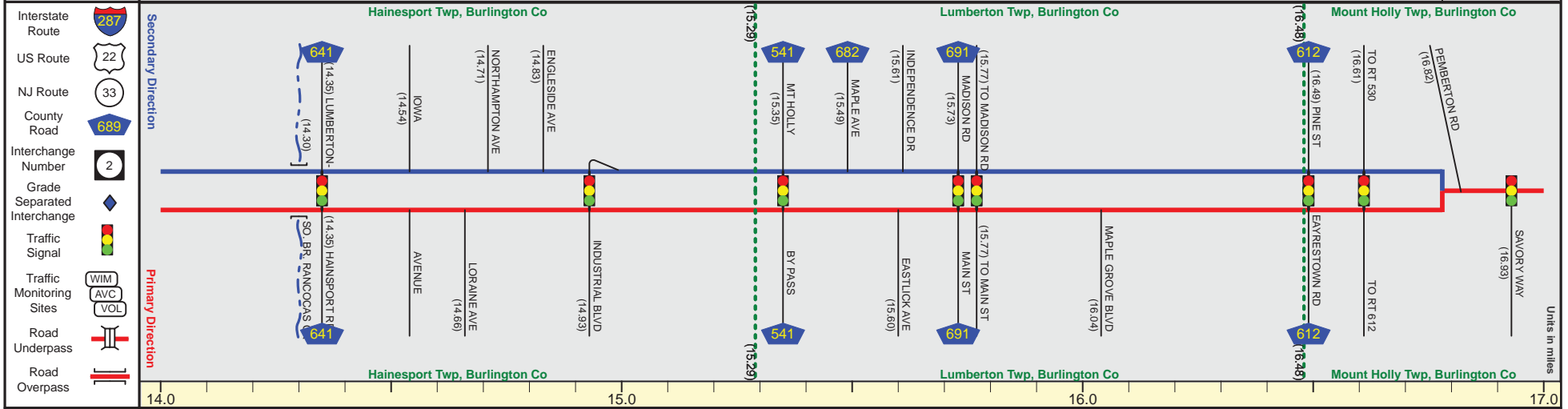
Date last inventoried: July 2014

NJ 38 (West to East)

Mile Posts: 14.000 - 17.000



Pavement	24
Shoulder	12
Number of Lanes	2
Speed Limit	50
Street Name	NJ 38



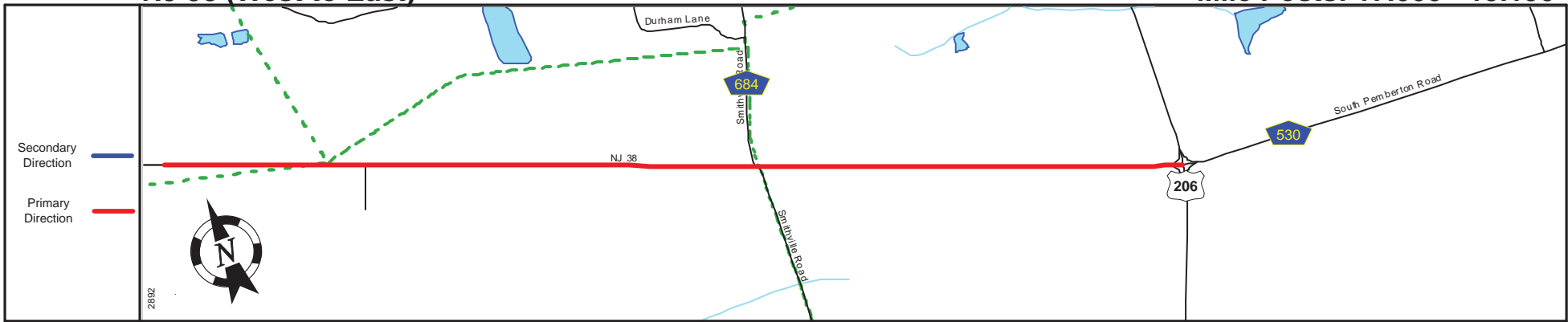
Street Name	NJ 38											
Jurisdiction	N.J.D.O.T.											
Functional Class	Urban Principal Arterial											
Federal Aid - NHS Sy	NHS											
Control Section	0305											
Speed Limit	50											
Number of Lanes	2			3			2		4			
Med. Type	Positive									None		
Med. Width	10											
Pavement	24	36	24	36	24	48						
Shoulder	12	0	12	15	12	6						
Traffic Volume	21,300 (2012)			39,492 (2014)								
Traffic Sta. ID	7-4-352			7-5-301								
Structure No.	0305152											
Enlarged Views												

SRI = 0000038

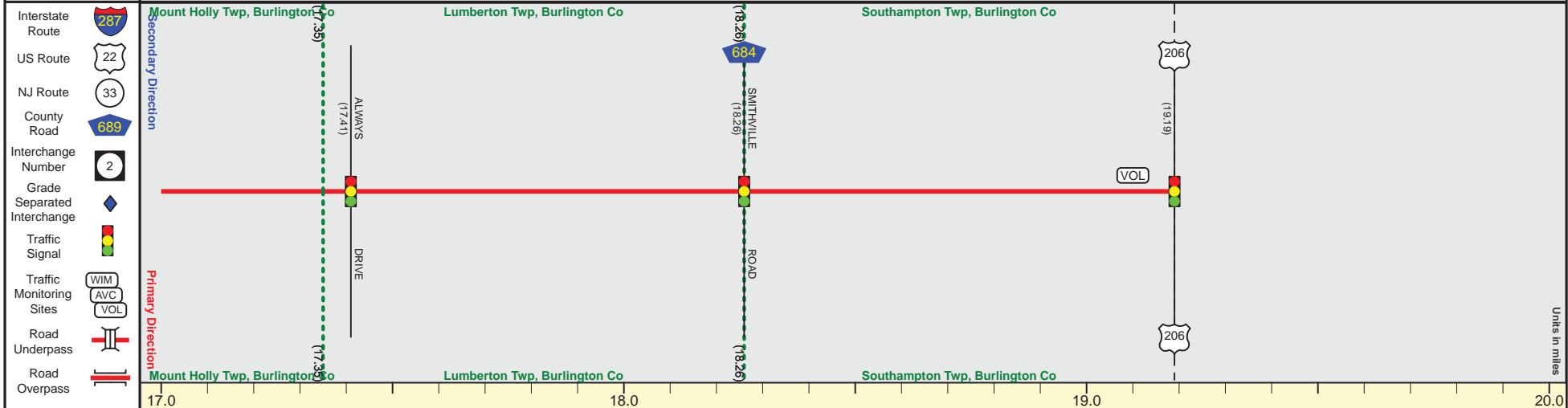
Date last inventoried: July 2014

NJ 38 (West to East)

Mile Posts: 17.000 - 19.190



Pavement	
Shoulder	
Number of Lanes	
Speed Limit	
Street Name	



Street Name	NJ 38	
Jurisdiction	N.J.D.O.T.	
Functional Class	Urban Principal Arterial	
Federal Aid - NHS Sy	NHS	
Control Section	0305	
Speed Limit	50	
Number of Lanes	4	
Med. Type	None	
Med. Width	0	
Pavement	48	
Shoulder	18	6
Traffic Volume	24,767, (2012)	23,905, (2014)
Traffic Sta. ID	7-4-365	7-1-027
Structure No.		
Enlarged Views		

SRI = 0000038

Date last inventoried: July 2014

End NJ 38 MP = 19.19