

US 40 (West to East)

Mile Posts: 1.700 - 2.000



Pavement	24
Shoulder	10
Number of Lanes	2
Speed Limit	55
Street Name	Harding Highway

Secondary Direction

- Interstate Route
- US Route
- NJ Route
- County Road
- Interchange Number
- Grade Separated Interchange
- Traffic Signal
- Traffic Monitoring Sites
- Road Underpass
- Road Overpass

Primary Direction

Carneys Point Twp, Salem Co

Carneys Point Twp, Salem Co

Units in miles

Street Name	Harding Highway
Jurisdiction	N.J.D.O.T.
Functional Class	Urban Principal Arterial
Federal Aid - NHS Sy	NHS
Control Section	1700 + 1701
Speed Limit	55
Number of Lanes	1 + 2
Med. Type	Positive
Med. Width	VAR
Pavement	24
Shoulder	10
Traffic Volume	
Traffic Sta. ID	
Structure No.	
Enlarged Views	See Enlarged View #26

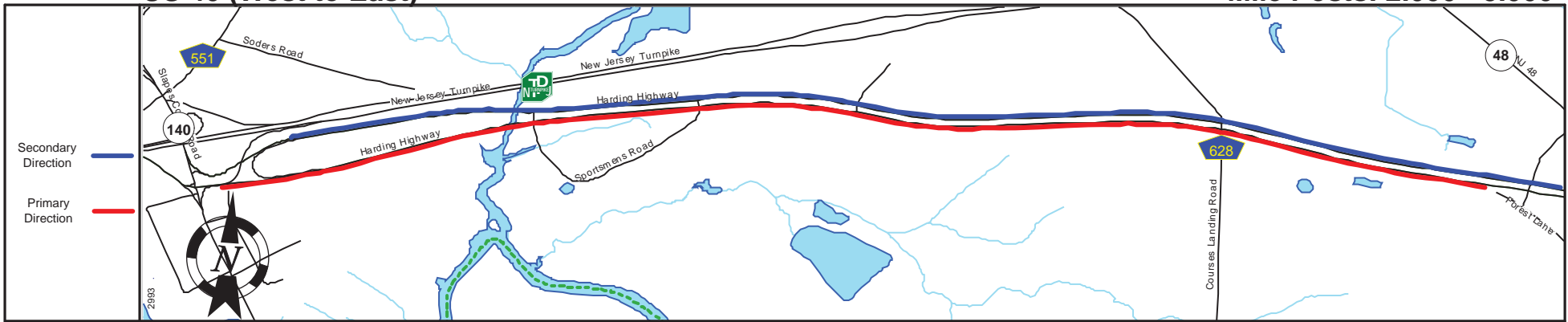
Begin US 40 MP=1.700
 MP 0.00-0.95 See I-295 and MP 0.95-1.70 See NJTRK

SRI = 0000040__

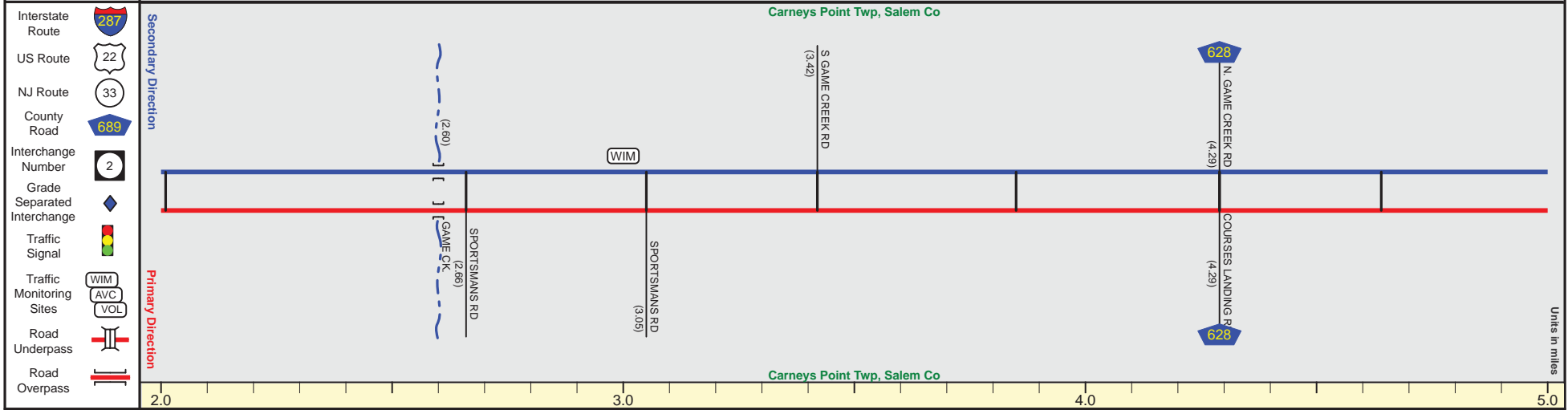
Date last inventoried: March 2015

US 40 (West to East)

Mile Posts: 2.000 - 5.000



Pavement	24
Shoulder	10
Number of Lanes	2
Speed Limit	55
Street Name	Harding Highway



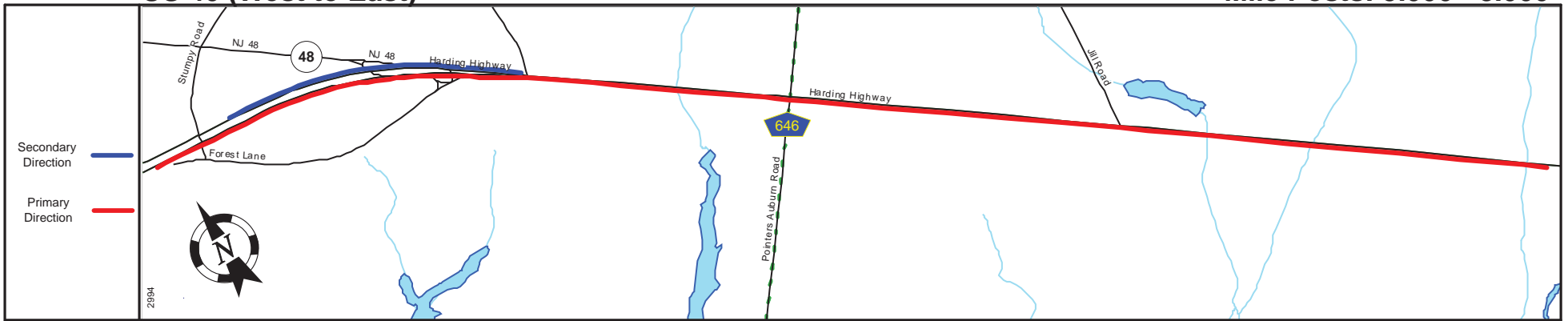
Street Name	Harding Highway	
Jurisdiction	N.J.D.O.T.	
Functional Class	Urban Principal Arterial	Rural Principal Arterial
Federal Aid - NHS Sy	NHS	
Control Section	1701	
Speed Limit	55	
Number of Lanes	2	
Med. Type	Positive	Unprotected
Med. Width	VAR	58
Pavement	24	
Shoulder	10	
Traffic Volume	12,329 (2014)	
Traffic Sta. ID	7-1-031	
Structure No.	1701150,151	
Enlarged Views	See Enlarged View #26	

SRI = 0000040

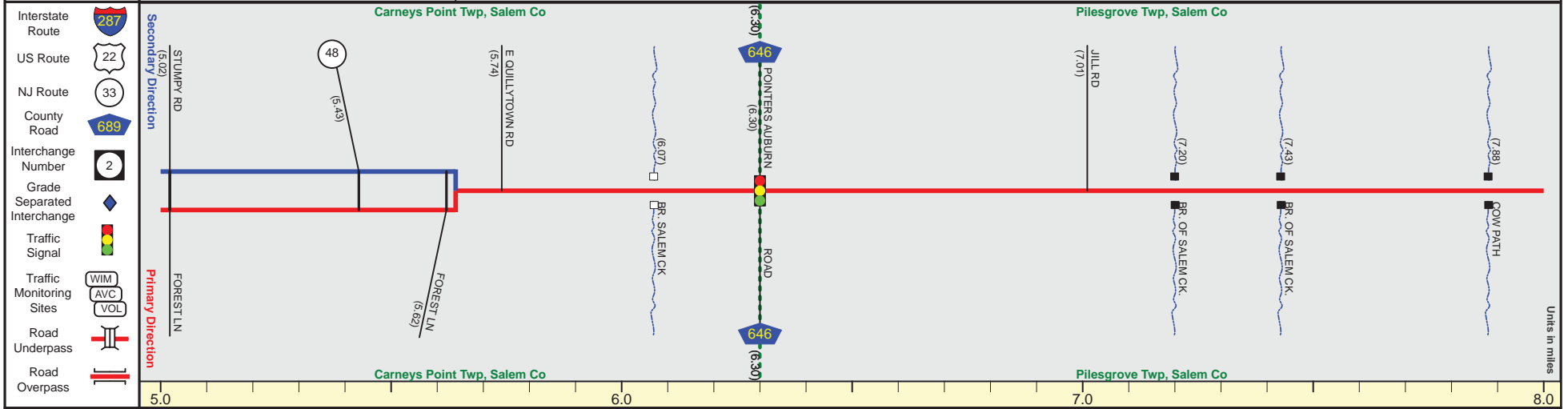
Date last inventoried: March 2015

US 40 (West to East)

Mile Posts: 5.000 - 8.000



Pavement	24
Shoulder	10
Number of Lanes	2 + 1
Speed Limit	55 + 50
Street Name	Harding Highway



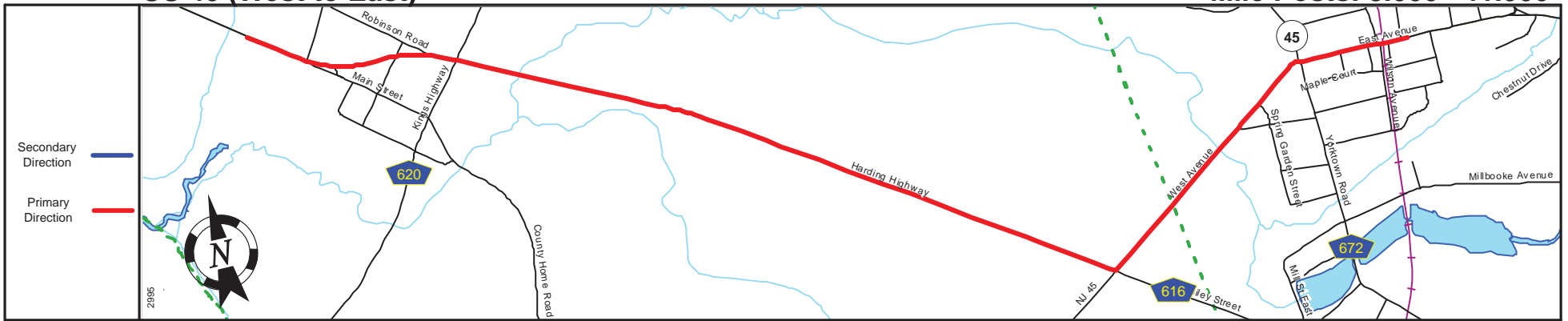
Street Name	Harding Highway	
Jurisdiction	N.J.D.O.T.	
Functional Class	Rural Principal Arterial	
Federal Aid - NHS Sy	NHS	
Control Section	1701	1702
Speed Limit	55	50
Number of Lanes	2	
Med. Type	Unprotected	None
Med. Width	58	0
Pavement	24	
Shoulder	10	6
Traffic Volume	17,019 (2014)	
Traffic Sta. ID	7-8,186	
Structure No.	1702150	1702151, 1702152, 1702153
Enlarged Views		

SRI = 0000040__

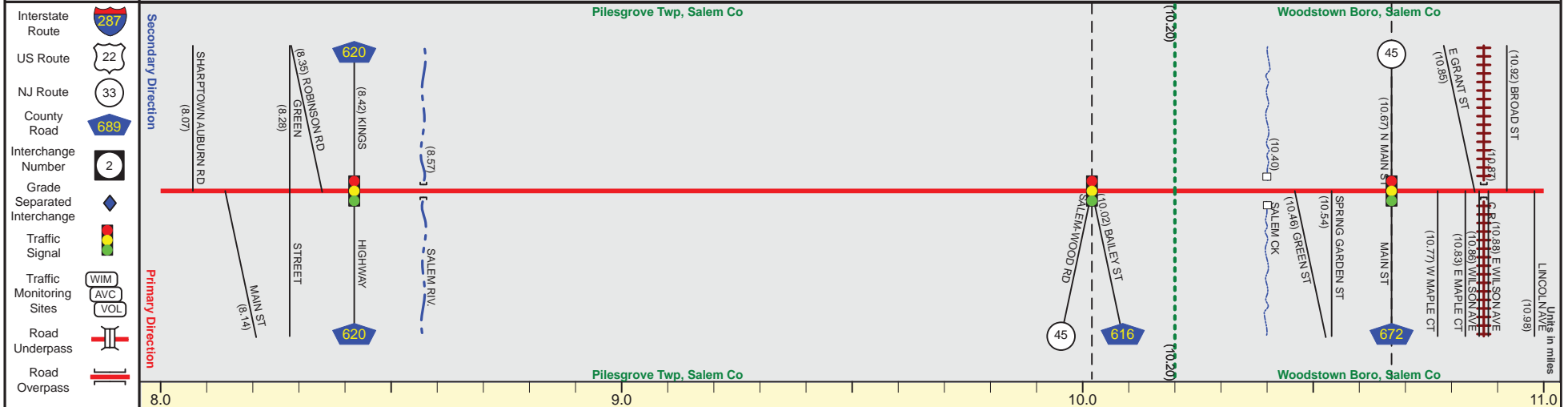
Date last inventoried: March 2015

US 40 (West to East)

Mile Posts: 8.000 - 11.000



Pavement	
Shoulder	
Number of Lanes	
Speed Limit	
Street Name	



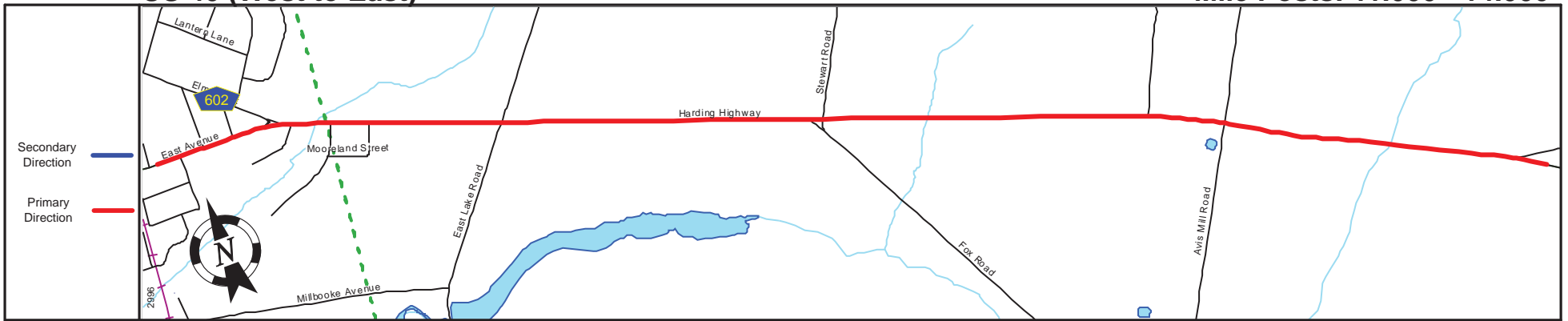
Street Name	Harding Highway				West Avenue		East Avenue	
Jurisdiction	N.J.D.O.T.							
Functional Class	Rural Principal Arterial				Urban Principal Arterial			
Federal Aid - NHS Sy	1702				1717		1703	
Speed Limit	50	45	40	50	45	35		
Number of Lanes					2			
Med. Type					None			
Med. Width					0			
Pavement	24				36		40	
Shoulder	6		3	6	8	0		
Traffic Volume	12,564 (2012)		13,906 (2013)					
Traffic Sta. ID	091702		131716					
Structure No.			1702154		1717150		N/A	
Enlarged Views								

SRI = 0000040

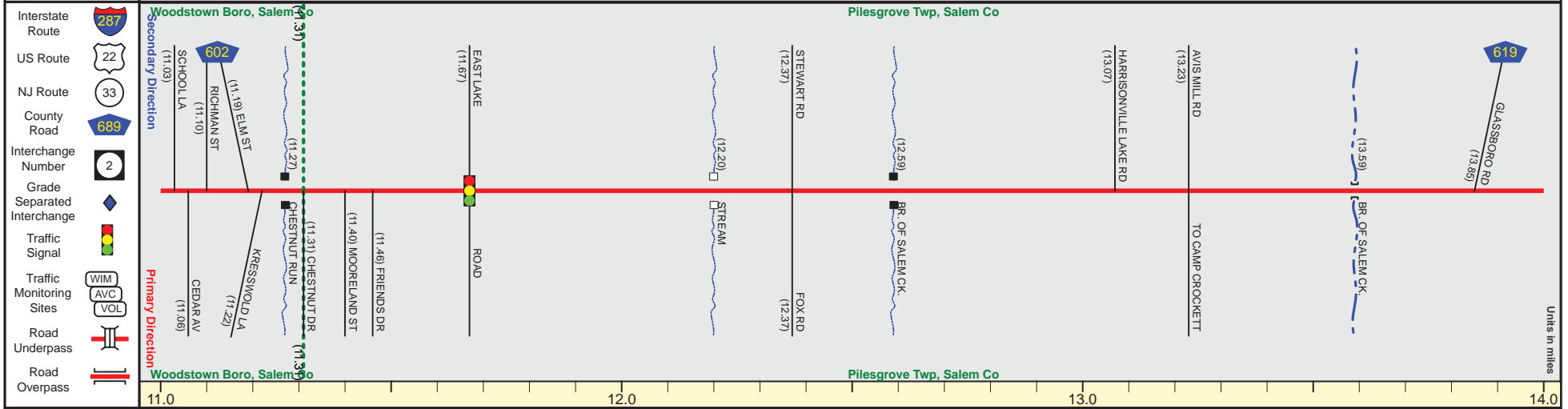
Date last inventoried: March 2015

US 40 (West to East)

Mile Posts: 11.000 - 14.000



Pavement	
Shoulder	
Number of Lanes	
Speed Limit	
Street Name	



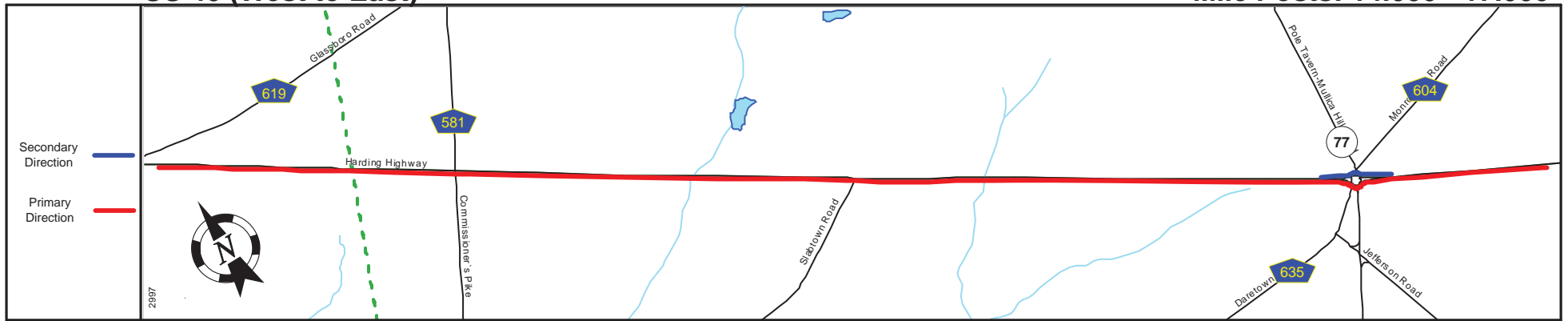
Street Name	East Avenue	Harding Highway	
Jurisdiction		N.J.D.O.T.	
Functional Class	Urban Principal Arterial		Rural Principal Arterial
Federal Aid - NHS Sy	NHS		
Control Section	1703		
Speed Limit	35	45	50
Number of Lanes	2		
Med. Type	None		
Med. Width	0		
Pavement	40	33	24
Shoulder	0		8
Traffic Volume	14,534 (2012)		11,522 (2011) 10,602 (2011) 11,576 (2011)
Traffic Sta. ID	7-4-242		11ms1a 11ms1a 11ms1a
Structure No.	1703150	N/A	1703151 1703152
Enlarged Views			

SRI = 0000040__

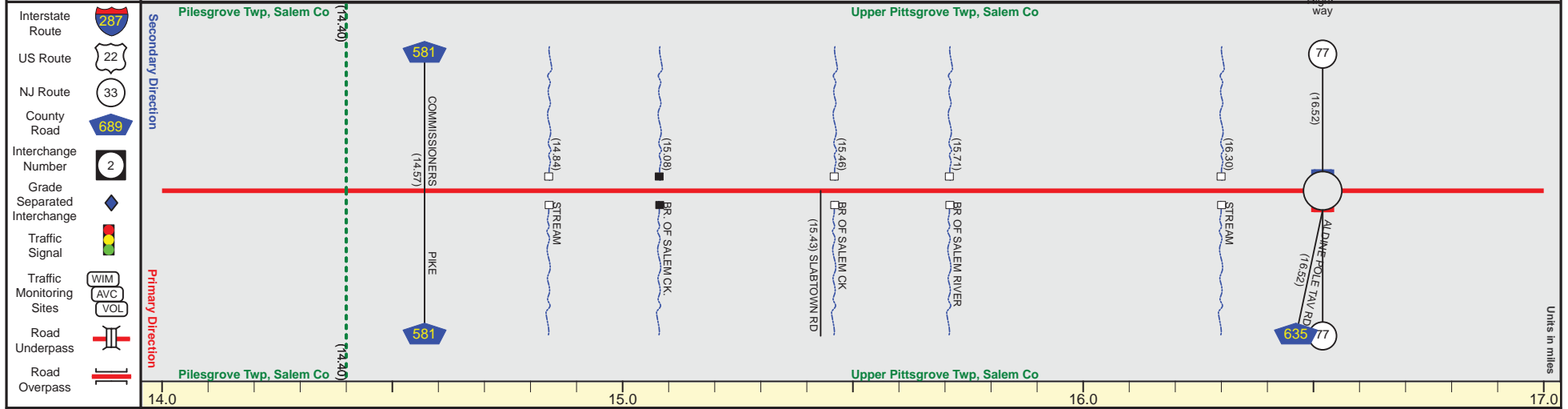
Date last inventoried: March 2015

US 40 (West to East)

Mile Posts: 14.000 - 17.000



Pavement	12
Shoulder	8
Number of Lanes	2
Speed Limit	50
Street Name	Harding Highway



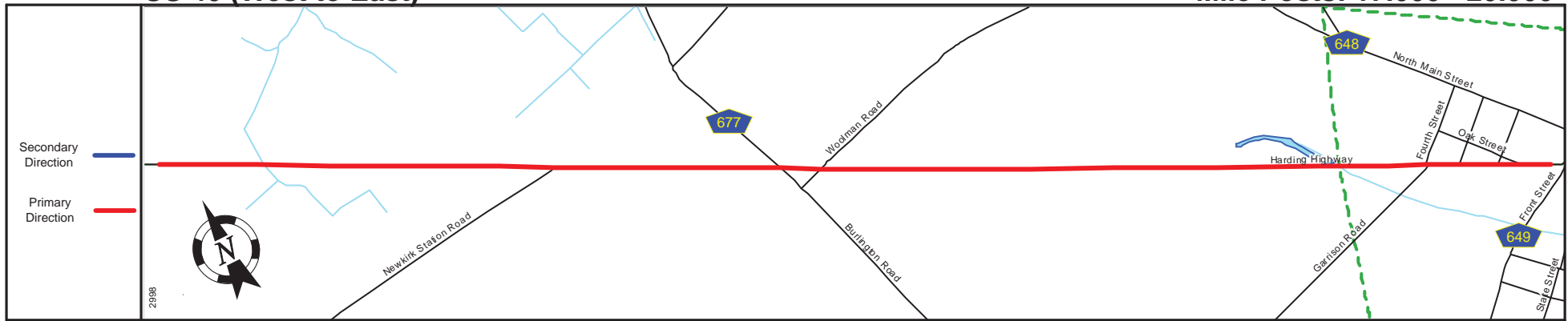
Street Name	Harding Highway			
Jurisdiction	N.J.D.O.T.			
Functional Class	Rural Principal Arterial			
Federal Aid - NHS Sy	NHS			
Control Section	1703			
Speed Limit	50			
Number of Lanes	2		2	
Med. Type	None		None	
Med. Width	0		0	
Pavement	24		24	
Shoulder	8		8	
Traffic Volume	10,168 (2011) 9,486 (2011) 11,546 (2011)			
Traffic Sta. ID	11ms1b 11ms1b 11ms1b			
Structure No.	N/A	1703153	1703154	1703155
Enlarged Views	N/A			

SRI = 0000040

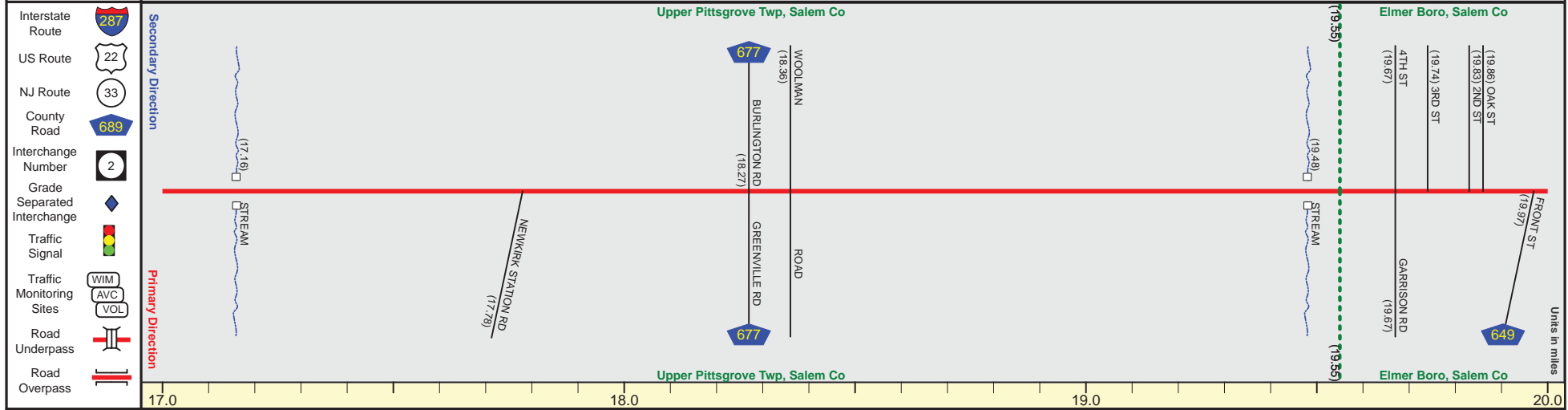
Date last inventoried: March 2015

US 40 (West to East)

Mile Posts: 17.000 - 20.000



Pavement	
Shoulder	
Number of Lanes	
Speed Limit	
Street Name	



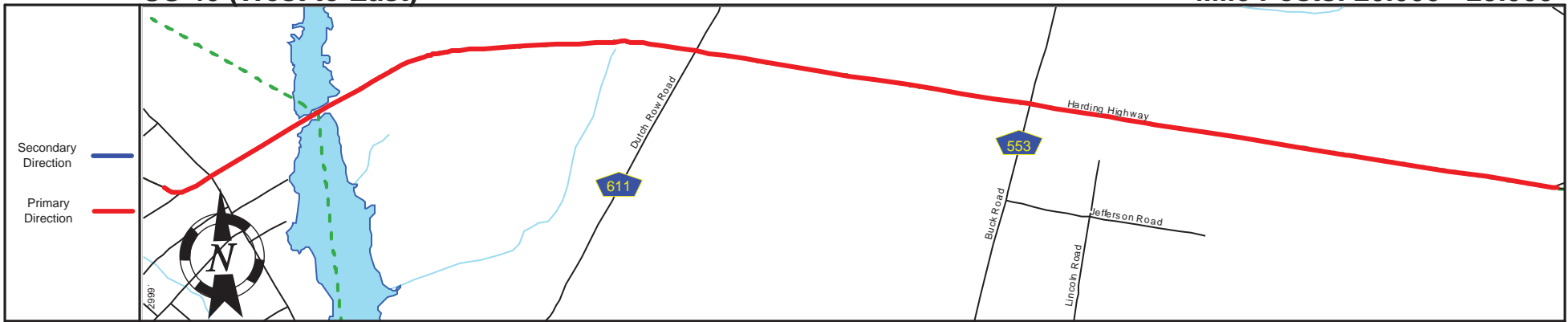
Street Name	Harding Highway			
Jurisdiction	N.J.D.O.T.			
Functional Class	Rural Principal Arterial			Urban Principal Arterial
Federal Aid - NHS Sy	NHS			
Control Section	1703			
Speed Limit	50		40	35
Number of Lanes	2			
Med. Type	None			
Med. Width	0			
Pavement	24			
Shoulder	8			
Traffic Volume	10,406 (2010)			
Traffic Sta. ID	7-6-035			
Structure No.	N/A			N/A
Enlarged Views				

SRI = 0000040__

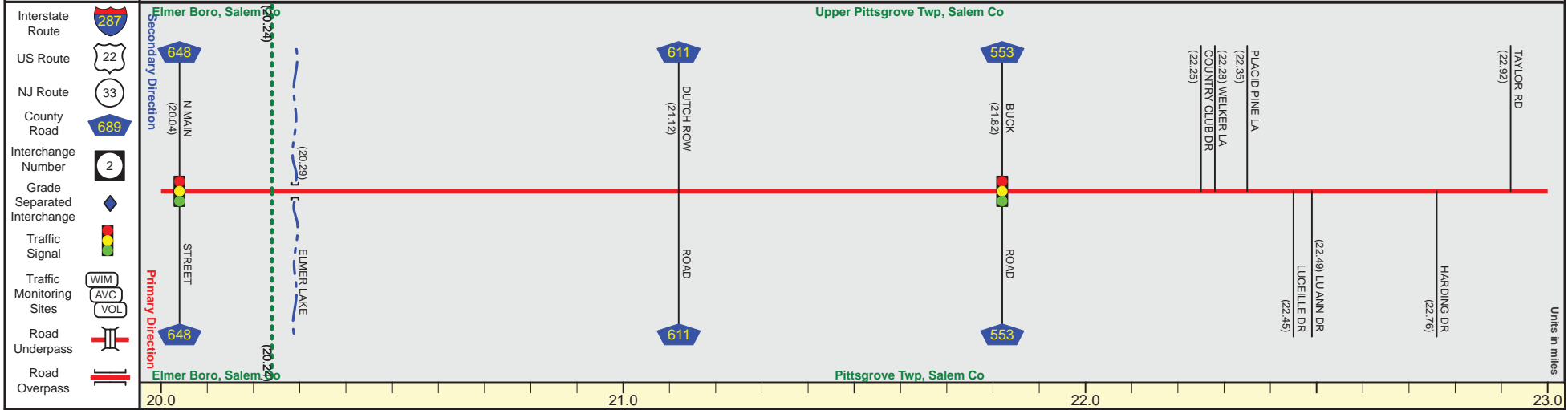
Date last inventoried: March 2015

US 40 (West to East)

Mile Posts: 20.000 - 23.000



Pavement	
Shoulder	
Number of Lanes	
Speed Limit	
Street Name	



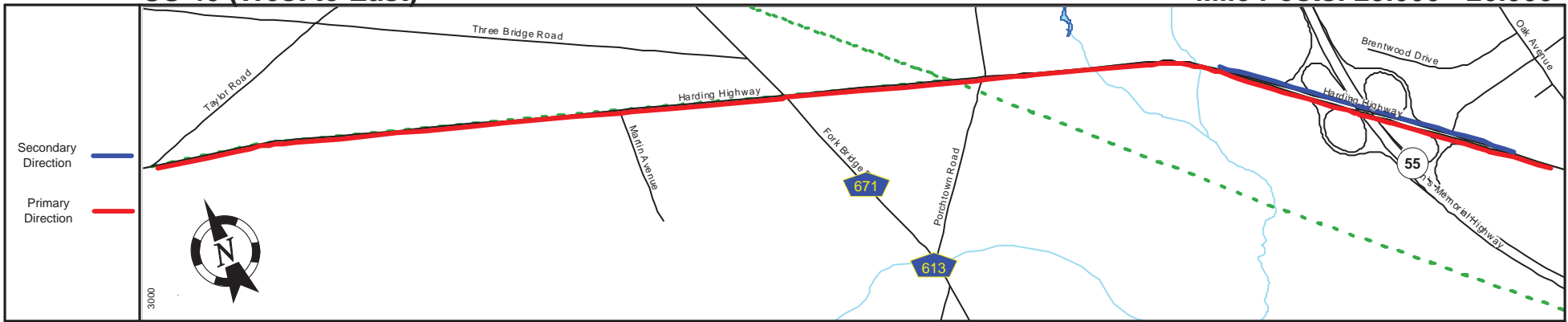
Street Name	Harding Highway	
Jurisdiction	N.J.D.O.T.	
Functional Class	Urban Principal Arterial	
Federal Aid - NHS Sy	NHS	
Control Section	1703	
Speed Limit	35	50
Number of Lanes	2	
Med. Type	None	
Med. Width	0	
Pavement	24	
Shoulder	8	
Traffic Volume	10,330 (2012) 10,263 (2012) 11,504 (2012)	
Traffic Sta. ID	11ms1d 11ms1d 11ms1d	
Structure No.	1703156	
Enlarged Views		

SRI = 0000040__

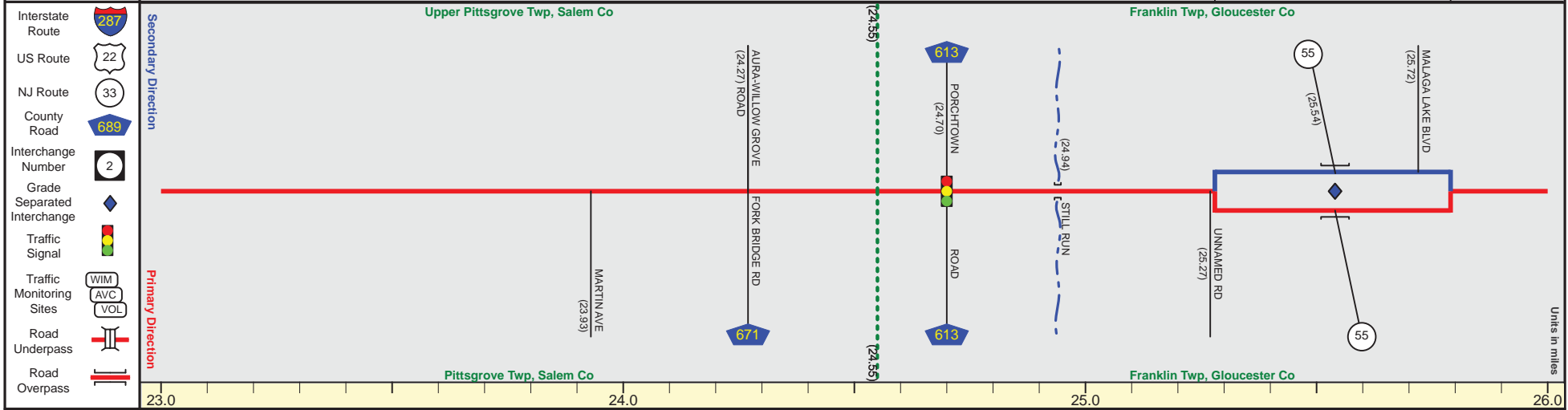
Date last inventoried: March 2015

US 40 (West to East)

Mile Posts: 23.000 - 26.000



Pavement	24
Shoulder	12
Number of Lanes	2
Speed Limit	50
Street Name	Harding Highway

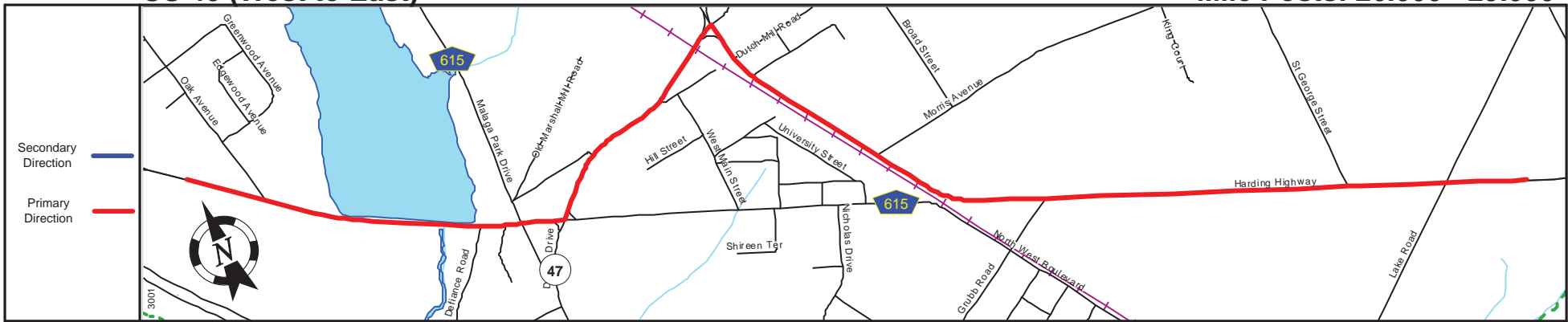


SRI = 0000040__

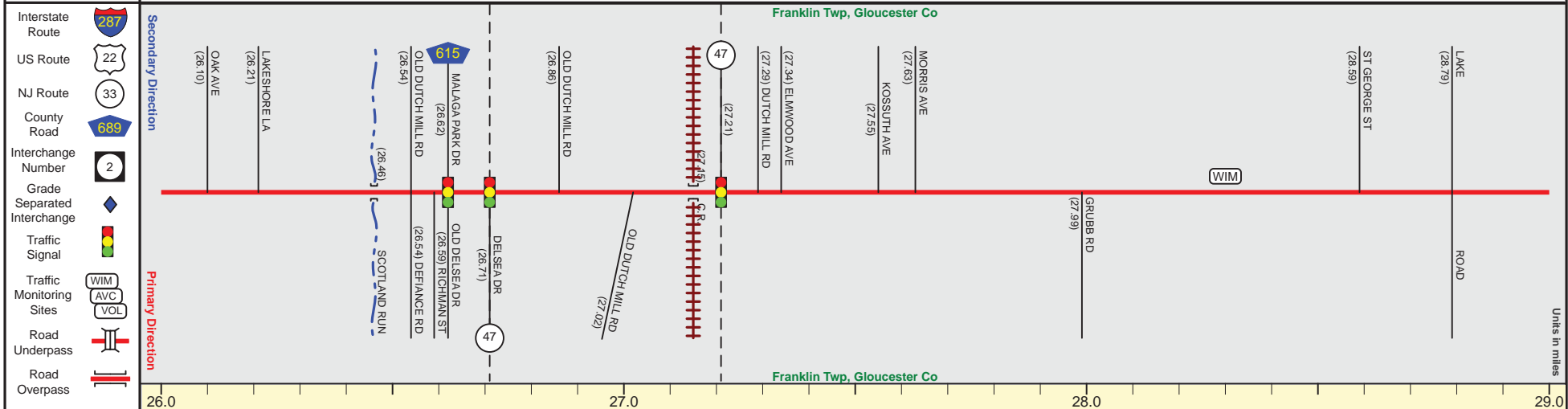
Date last inventoried: March 2015

US 40 (West to East)

Mile Posts: 26.000 - 29.000



Pavement	
Shoulder	
Number of Lanes	
Speed Limit	
Street Name	



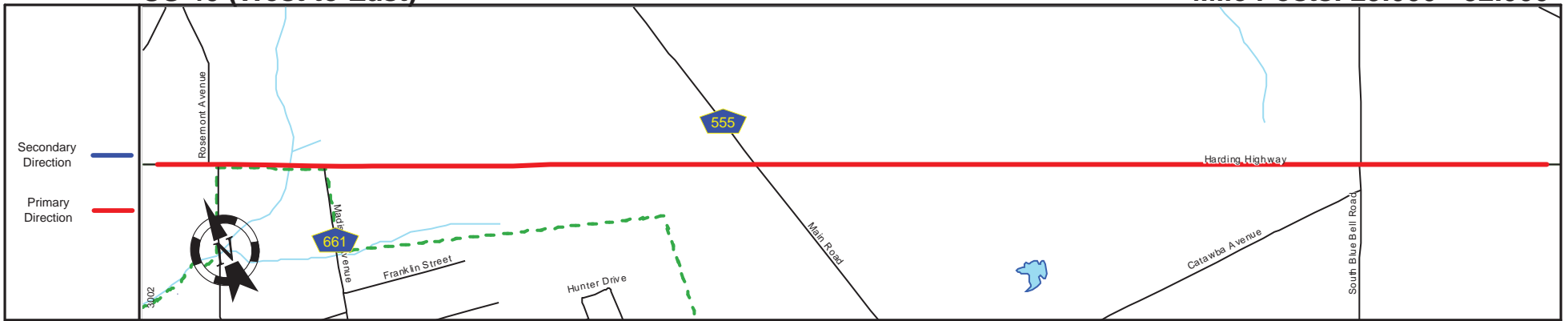
Street Name			Harding Highway	
Jurisdiction			N.J.D.O.T.	
Functional Class			Urban Principal Arterial	
Federal Aid - NHS Sy			NHS	
Control Section	0801	0833	0834	
Speed Limit	50	40	50	
Number of Lanes	2	3	2	
Med. Type			None	
Med. Width			0	
Pavement	24	36	24	
Shoulder	8	12	10	8
Traffic Volume			9,203 (2014)	9,441 (2011) 9,767 (2012)
Traffic Sta. ID			7-1-023	7-4-248
Structure No.	0801151	0833150		120809
Enlarged Views				

SRI = 0000040

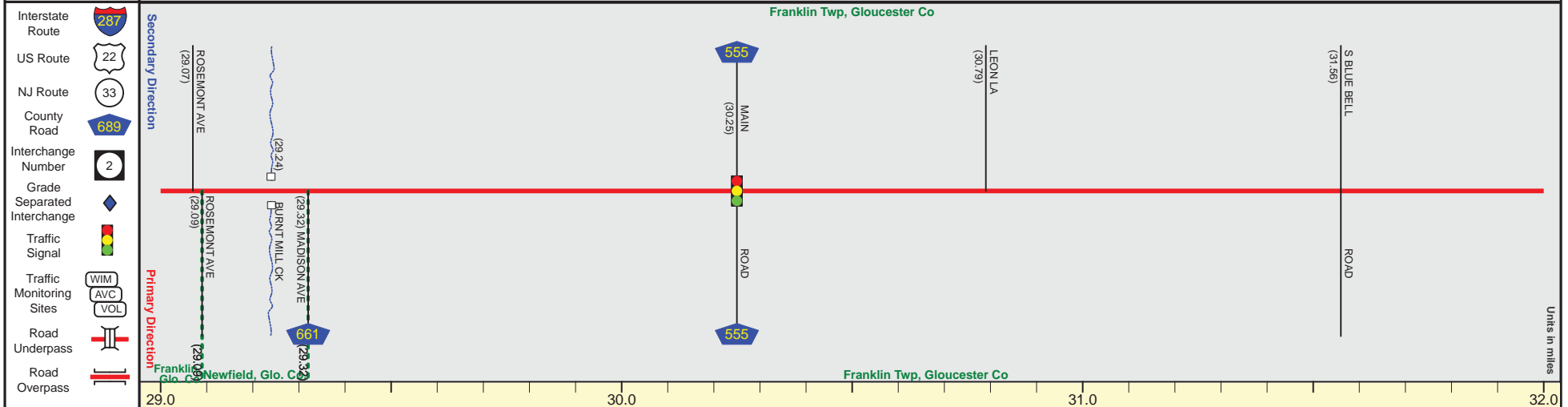
Date last inventoried: March 2015

US 40 (West to East)

Mile Posts: 29.000 - 32.000



Pavement	
Shoulder	
Number of Lanes	
Speed Limit	
Street Name	



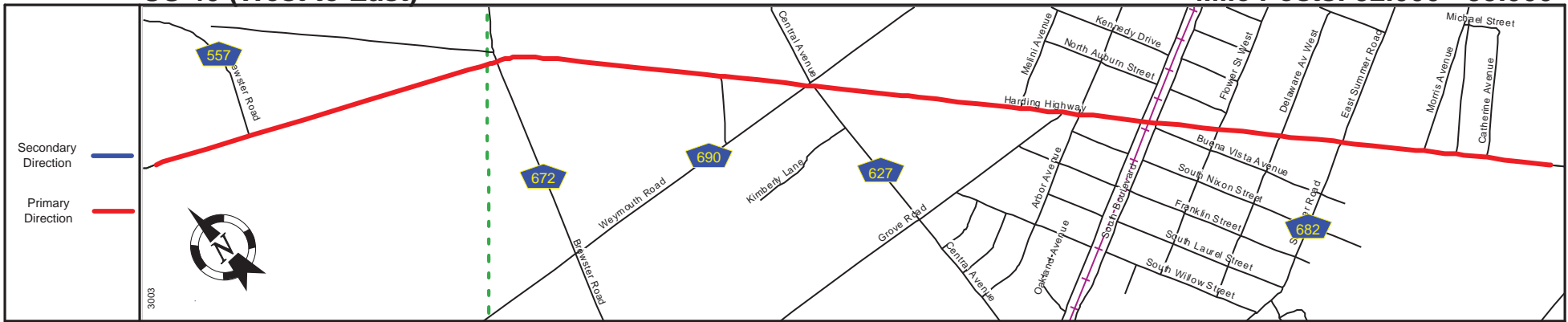
Street Name	Harding Highway	
Jurisdiction	N.J.D.O.T.	
Functional Class	Urban Principal Arterial	
Federal Aid - NHS Sy	NHS	
Control Section	0834	
Speed Limit	50	
Number of Lanes	2	
Med. Type	None	
Med. Width	0	
Pavement	24	
Shoulder	8	
Traffic Volume	9,494 (2012)	7,391 (2012) 7,355 (2012) / 7,603 (2012)
Traffic Sta. ID	120810	12ms1b 12ms1b 12ms1b
Structure No.	N/A	
Enlarged Views		

SRI = 0000040__

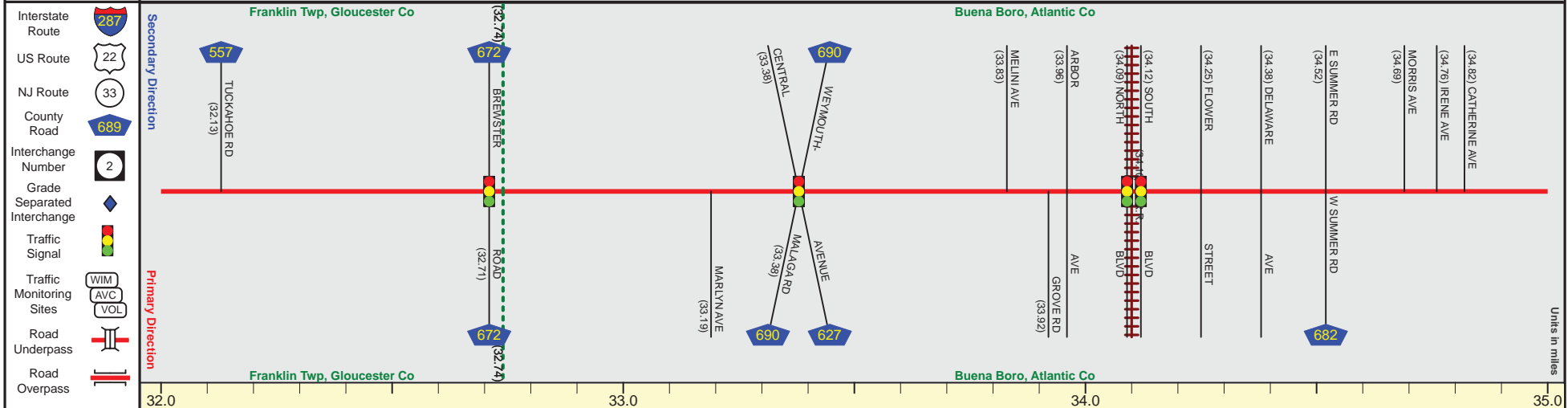
Date last inventoried: March 2015

US 40 (West to East)

Mile Posts: 32.000 - 35.000



Pavement	
Shoulder	
Number of Lanes	
Speed Limit	
Street Name	



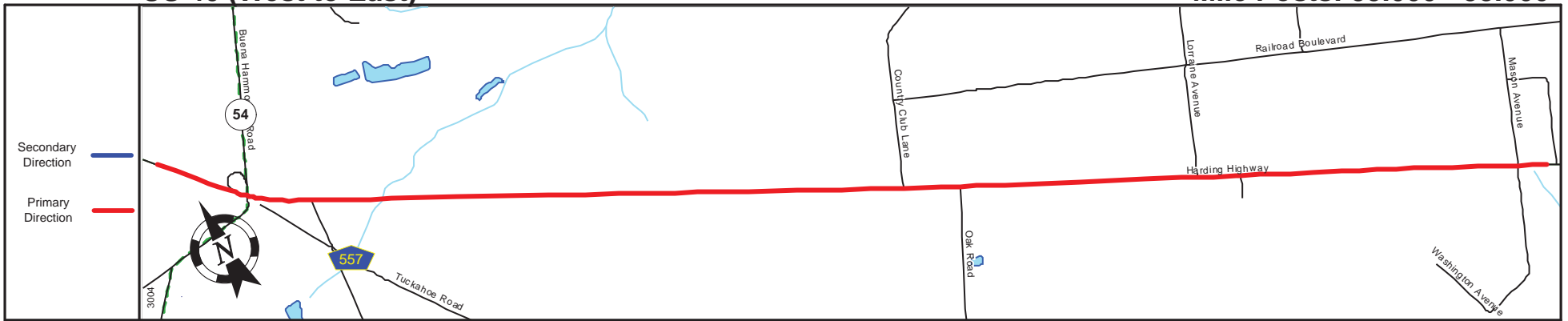
Street Name	Harding Highway	
Jurisdiction	N.J.D.O.T.	
Functional Class	Urban Principal Arterial	
Federal Aid - NHS Sy	NHS	
Control Section	0834	0106
Speed Limit	50	40 35 40 45
Number of Lanes	2	
Med. Type	None	
Med. Width	0	
Pavement	24	24
Shoulder	8	
Traffic Volume	8,109 (2010)	8,501 (2011)
Traffic Sta. ID	8-6-046	8-6-092
Structure No.		
Enlarged Views		

SRI = 0000040__

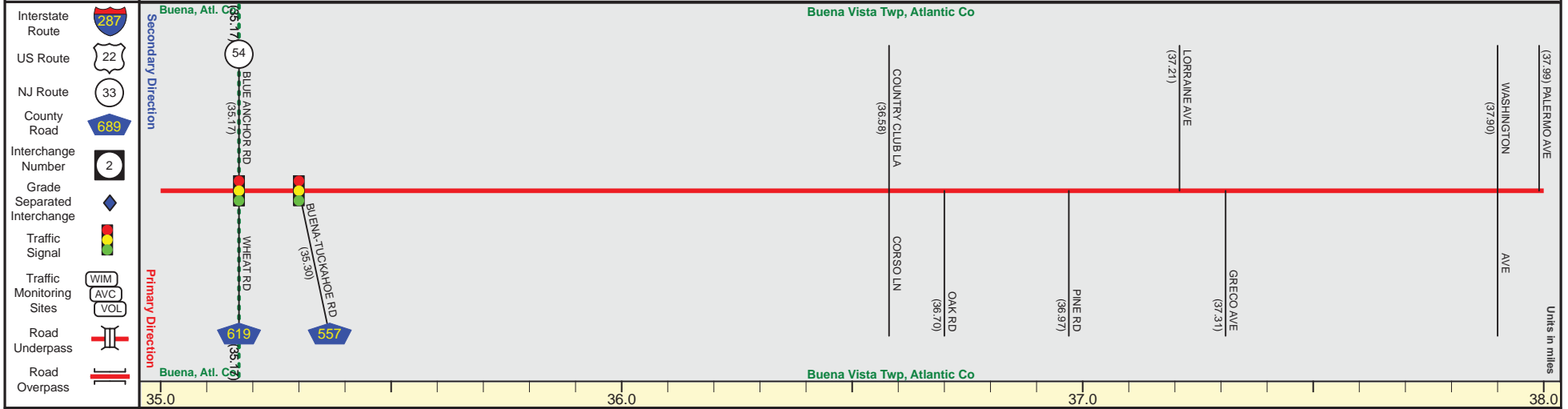
Date last inventoried: March 2015

US 40 (West to East)

Mile Posts: 35.000 - 38.000



Pavement	
Shoulder	
Number of Lanes	
Speed Limit	
Street Name	



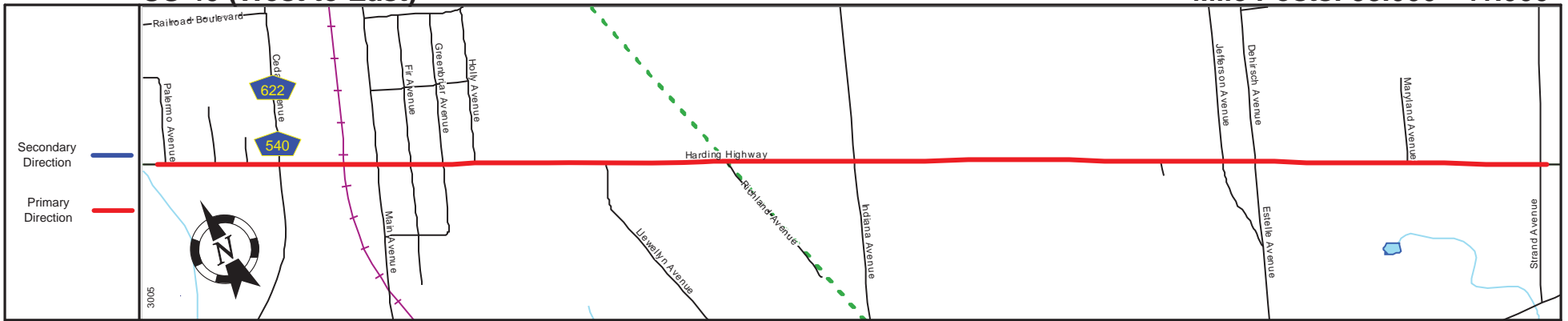
Street Name	Harding Highway	
Jurisdiction	N.J.D.O.T.	
Functional Class	Urban Principal Arterial	Rural Principal Arterial
Federal Aid - NHS Sy	NHS	
Control Section	0106	
Speed Limit	45 + 40 +	50
Number of Lanes	2 + 4 +	2
Med. Type	None	
Med. Width	0	
Pavement	24 + 48 +	24
Shoulder	8 + 0 +	8
Traffic Volume	12,138 (2012)	7,283 (2011)
Traffic Sta. ID	12Q126	8-5-045
Structure No.		
Enlarged Views		

SRI = 0000040__

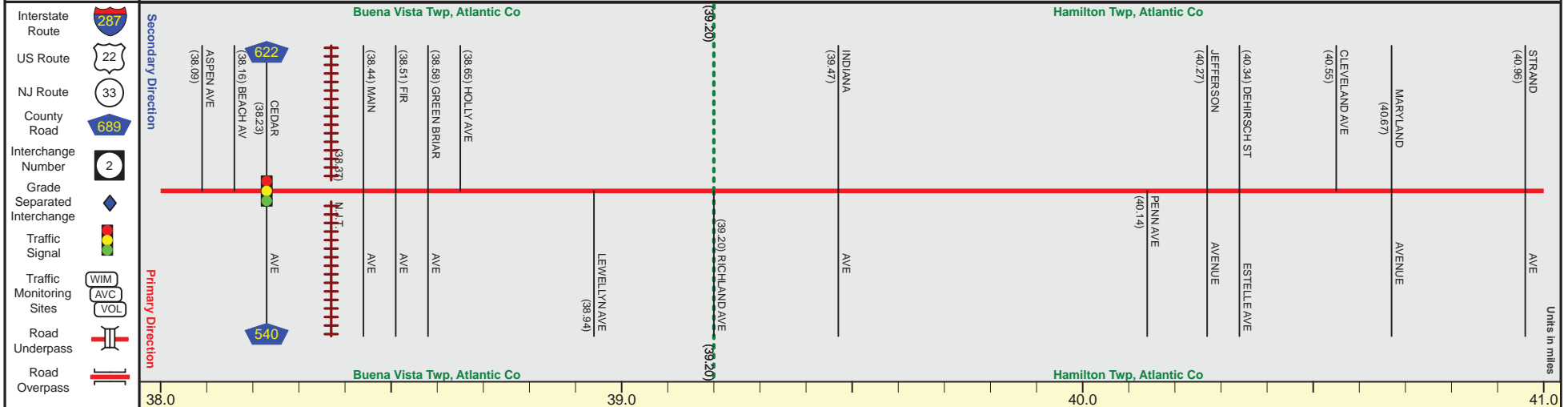
Date last inventoried: March 2015

US 40 (West to East)

Mile Posts: 38.000 - 41.000



Pavement	
Shoulder	
Number of Lanes	
Speed Limit	
Street Name	

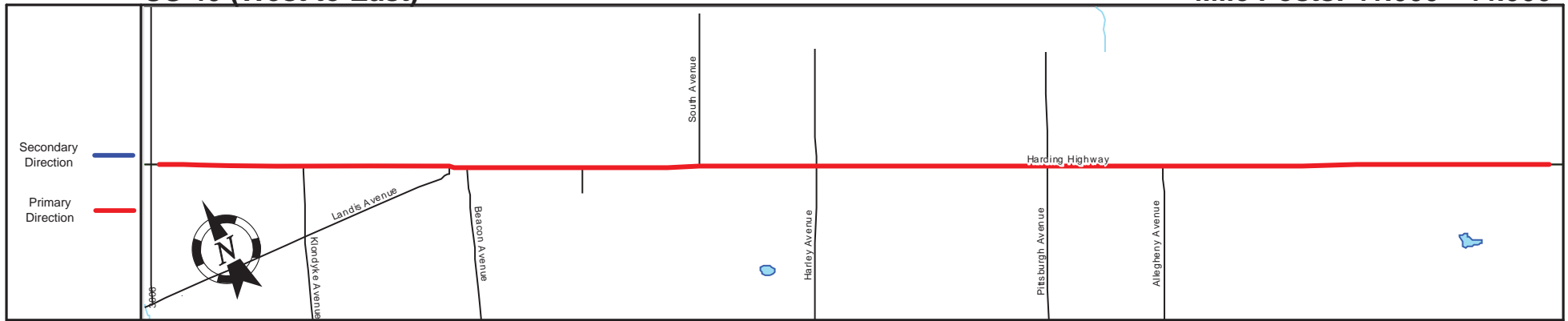


SRI = 0000040__

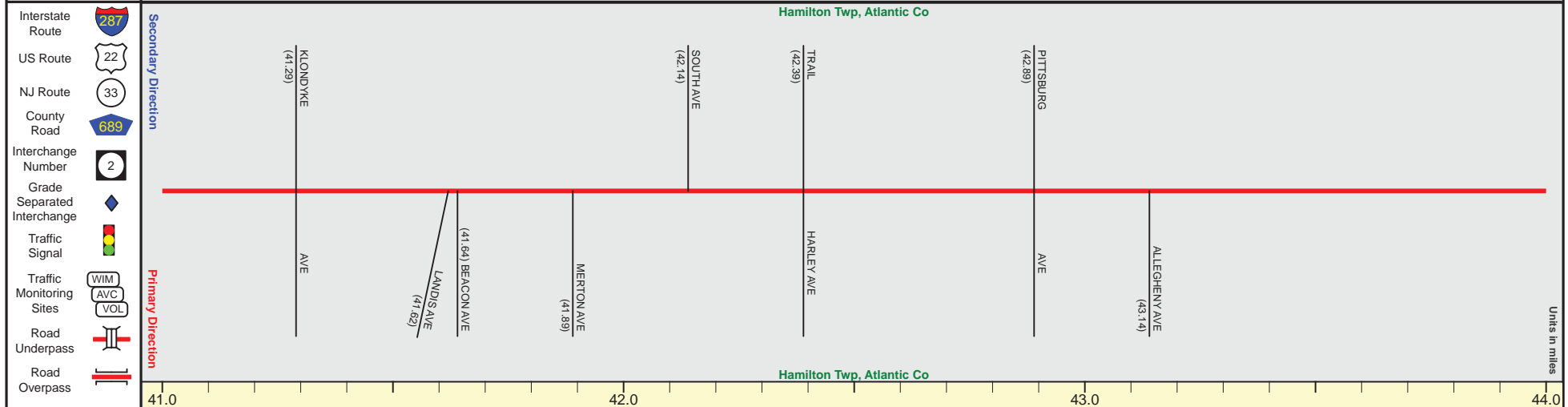
Date last inventoried: March 2015

US 40 (West to East)

Mile Posts: 41.000 - 44.000



Pavement	
Shoulder	
Number of Lanes	
Speed Limit	
Street Name	



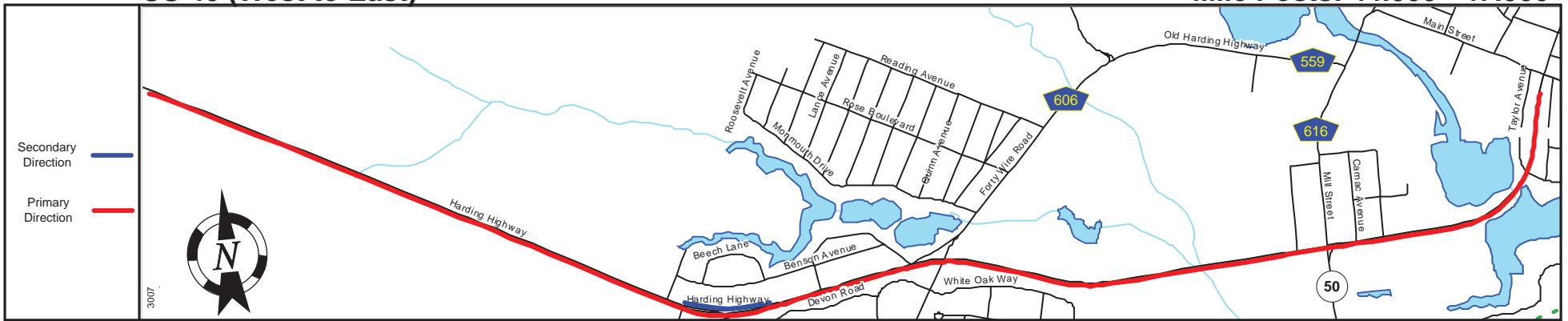
Street Name	Harding Highway	
Jurisdiction	N.J.D.O.T.	
Functional Class	Rural Principal Arterial	
Federal Aid - NHS Sy	NHS	
Control Section	0106	
Speed Limit	50	
Number of Lanes	2	
Med. Type	None	
Med. Width	0	
Pavement	24	22
Shoulder	8	10
Traffic Volume	7,430 (2010)	
Traffic Sta. ID	8-6-p44	
Structure No.		
Enlarged Views		

SRI = 0000040__

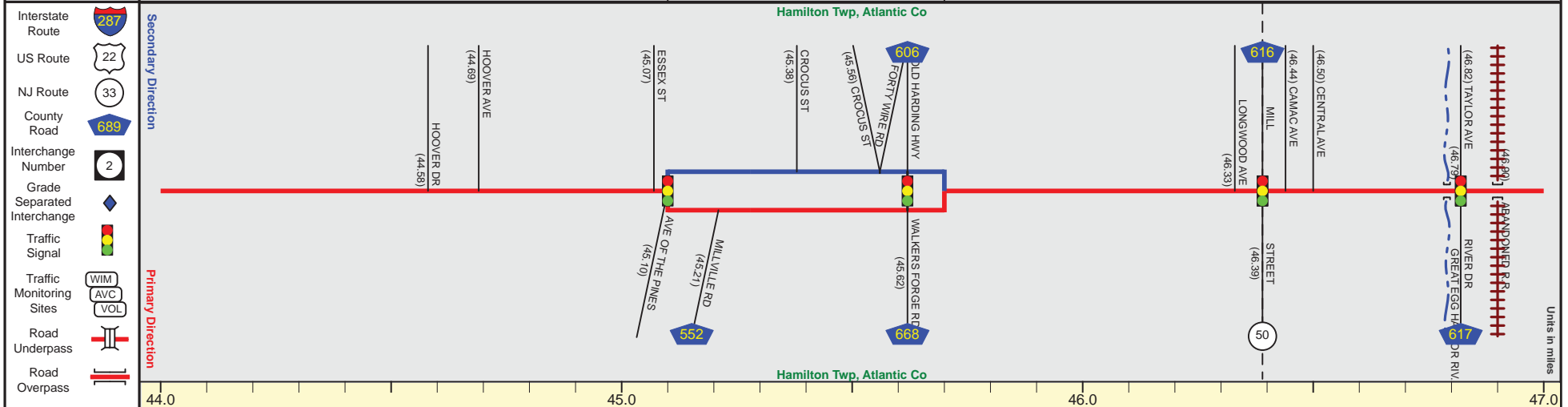
Date last inventoried: March 2015

US 40 (West to East)

Mile Posts: 44.000 - 47.000



Pavement	15
Shoulder	10
Number of Lanes	1
Speed Limit	50
Street Name	Harding Highway



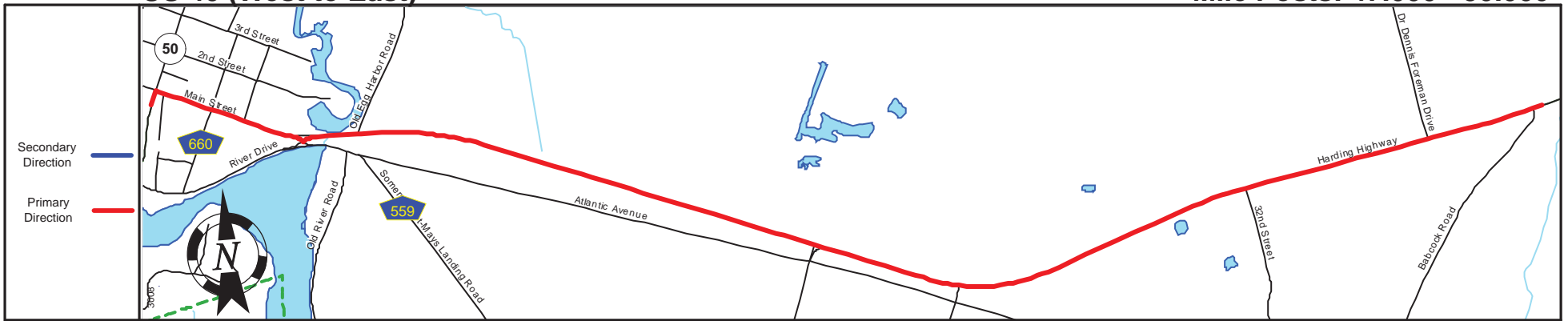
Street Name	Harding Highway	
Jurisdiction	N.J.D.O.T.	
Functional Class	Rural Principal Arterial	Urban Principal Arterial
Federal Aid - NHS Sy	NHS	
Control Section	0106	0107
Speed Limit	50	30
Number of Lanes	2	1
Med. Type	None	Curbed / Painted/Unprotected
Med. Width	0	6 / VAR
Pavement	22	16
Shoulder	10	
Traffic Volume	11,005 (2013)	20,272 (2014)
Traffic Sta. ID	130118	8-6-043
Structure No.		
Enlarged Views		

SRI = 0000040__

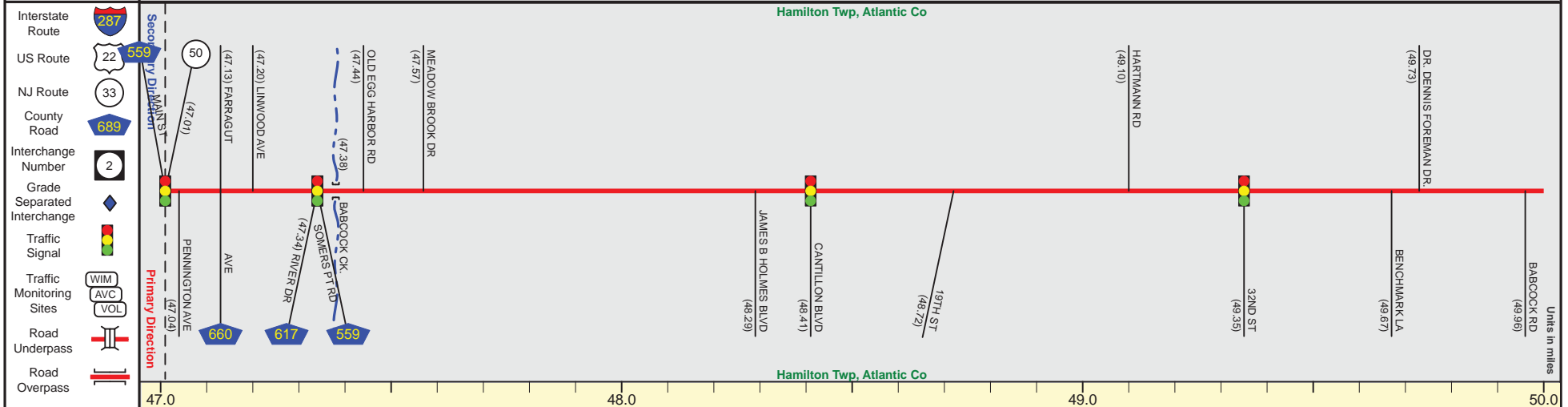
Date last inventoried: March 2015

US 40 (West to East)

Mile Posts: 47.000 - 50.000



Pavement	
Shoulder	
Number of Lanes	
Speed Limit	
Street Name	



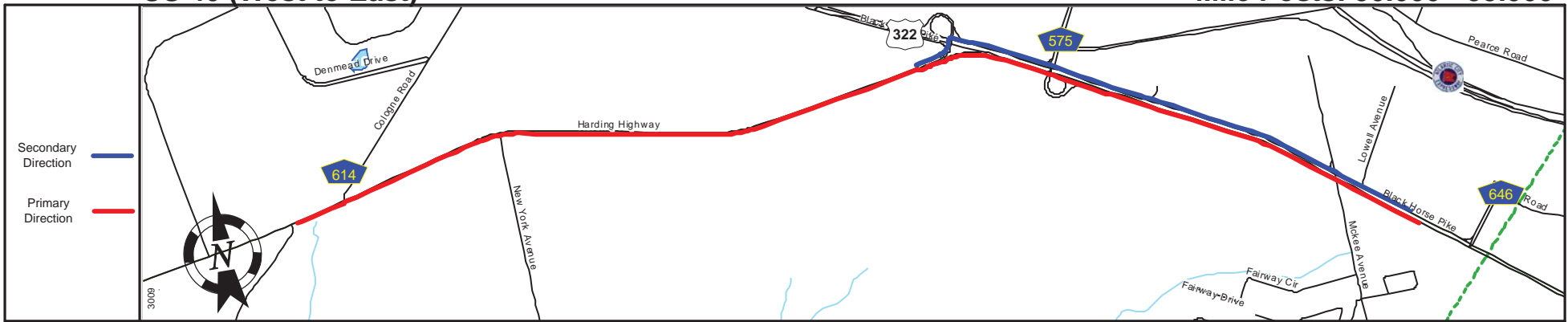
Street Name	Main Street		Harding Highway	
Jurisdiction	N.J.D.O.T.			
Functional Class	Urban Principal Arterial			
Federal Aid - NHS Sy	NHS			
Control Section	0107			
Speed Limit	25	30	40	50
Number of Lanes			2	
Med. Type	None			
Med. Width	0			
Pavement	46	30	24	
Shoulder	0	8		10
Traffic Volume	8			
Traffic Sta. ID	10			
Structure No.	0107150			
Enlarged Views				

SRI = 0000040

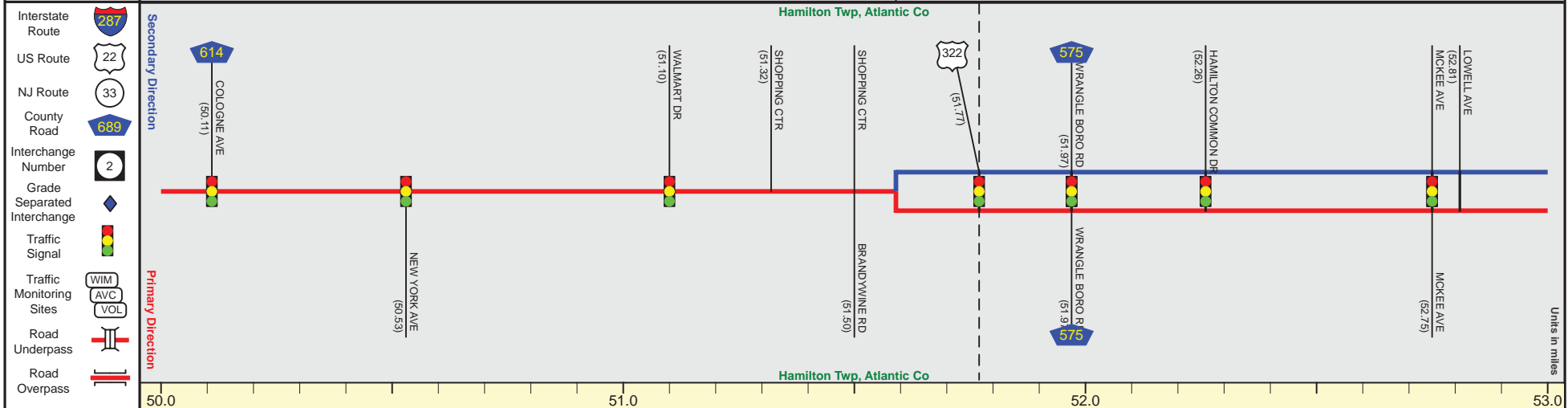
Date last inventoried: March 2015

US 40 (West to East)

Mile Posts: 50.000 - 53.000



Pavement	24	36	24
Shoulder	0	10	8
Number of Lanes	2	3	2
Speed Limit	50		
Street Name	Black Horse Pike		



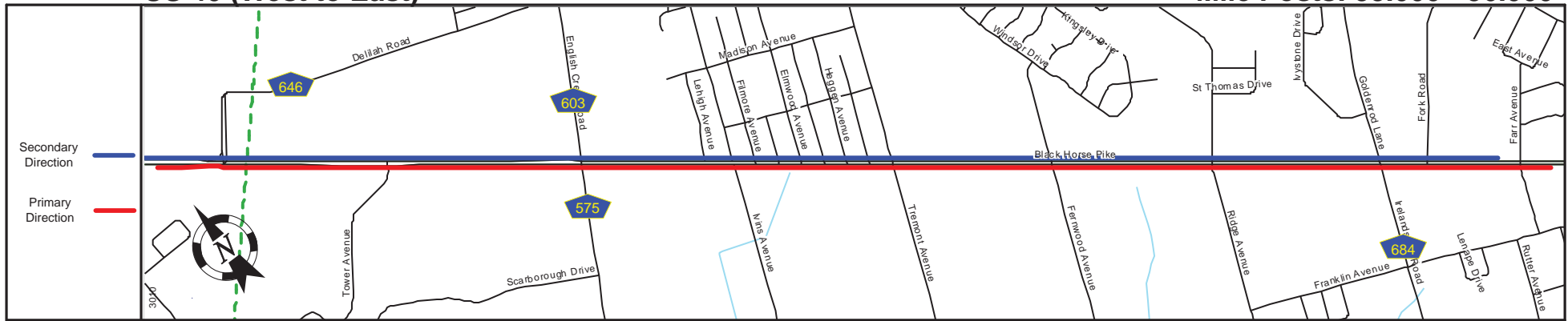
Street Name	Harding Highway		
Jurisdiction	N.J.D.O.T.		
Functional Class	Urban Principal Arterial		
Federal Aid - NHS Sy	NHS		
Control Section	0107		0108
Speed Limit	50		
Number of Lanes	2	4 + 2	3 + 2
Med. Type	None	Curbed	Unprotected
Med. Width	0	VAR	21
Pavement	24	48 + 56	24 + 36
Shoulder	8		10 + 8
Traffic Volume			6,286 (2014) + 38,871 (2010)
Traffic Sta. ID			dd10827 + 8-8-476
Structure No.			5026
Enlarged Views			

SRI = 0000040__

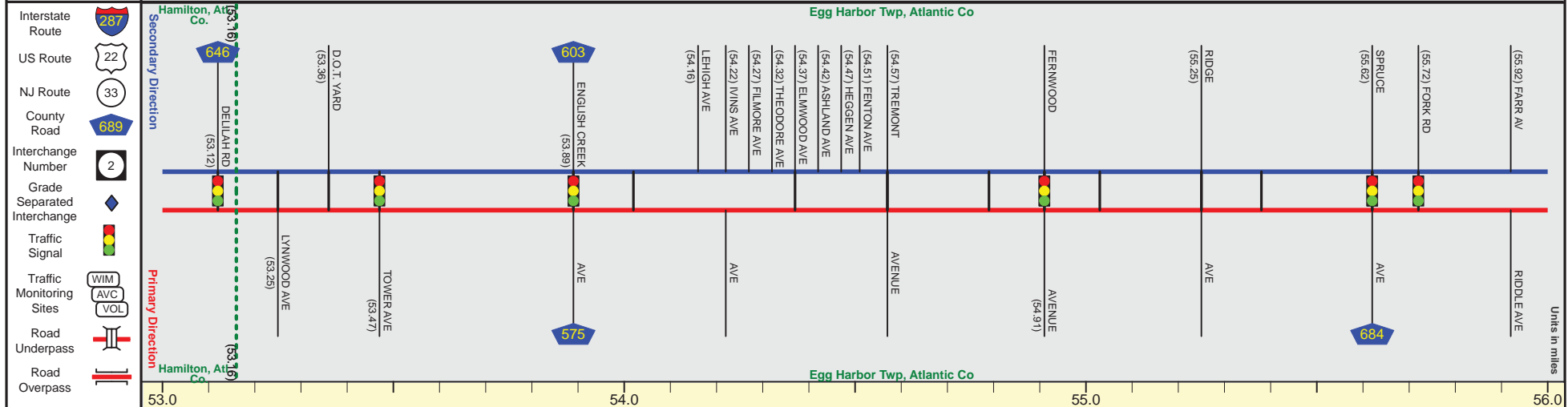
Date last inventoried: March 2015

US 40 (West to East)

Mile Posts: 53.000 - 56.000



Pavement	24	
Shoulder	8	
Number of Lanes	2	
Speed Limit	50	55
Street Name	Black Horse Pike	



Street Name	Harding Highway		Black Horse Pike	
Jurisdiction	N.J.D.O.T.			
Functional Class	Urban Principal Arterial			
Federal Aid - NHS Sy	NHS			
Control Section	0108			
Speed Limit	50		55	
Number of Lanes	2	3	2	
Med. Type	Unprotected			
Med. Width	21			
Pavement	24	36	24	
Shoulder	8	0	8	
Traffic Volume				
Traffic Sta. ID				
Structure No.				
Enlarged Views				

SRI = 0000040__

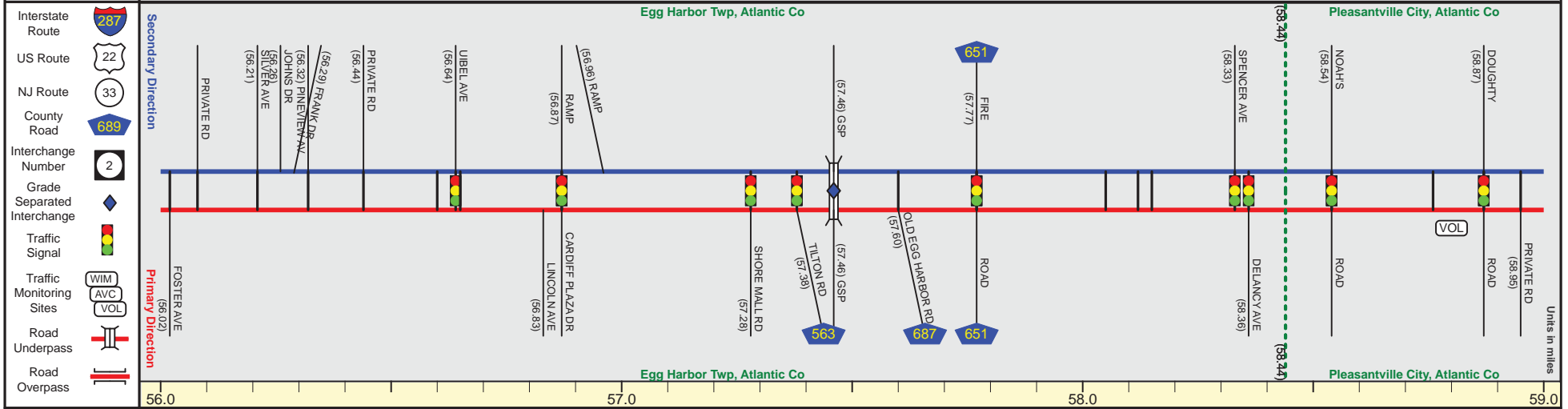
Date last inventoried: March 2015

US 40 (West to East)

Mile Posts: 56.000 - 59.000



Pavement	24			
Shoulder	8			
Number of Lanes	2			
Speed Limit	55	50	45	40
Street Name	Black Horse Pike			



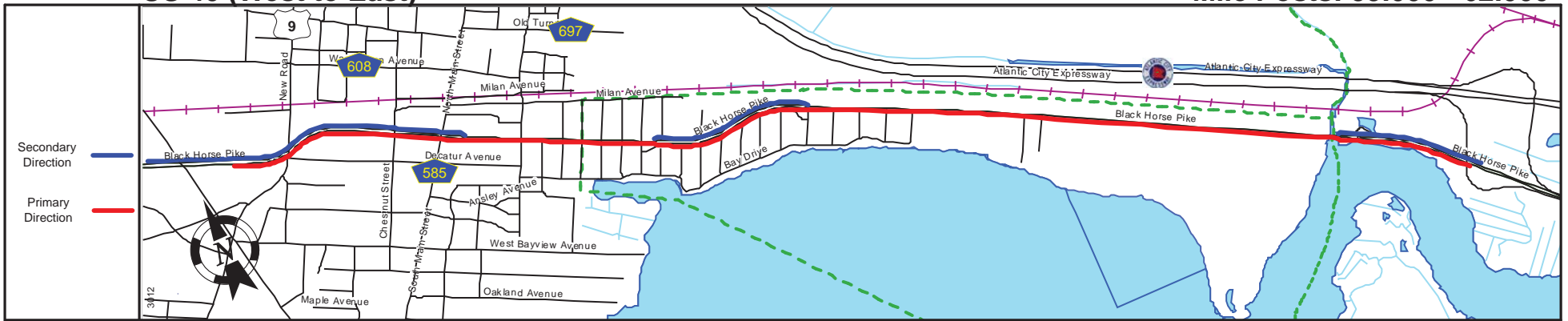
Street Name	Black Horse Pike			
Jurisdiction	N.J.D.O.T.			
Functional Class	Urban Principal Arterial			
Federal Aid - NHS Sy	NHS			
Control Section	0108			
Speed Limit	55	50	45	40
Number of Lanes	2			
Med. Type	Unprotected		Curbed	Unprotected
Med. Width	21		VAR	21
Pavement	24			
Shoulder	8			
Traffic Volume	35,120 (2012)		36,556 (2010)	
Traffic Sta. ID	120105		8-51040	
Structure No.	360362T			
Enlarged Views	See Enlarged View #48			

SRI = 0000040

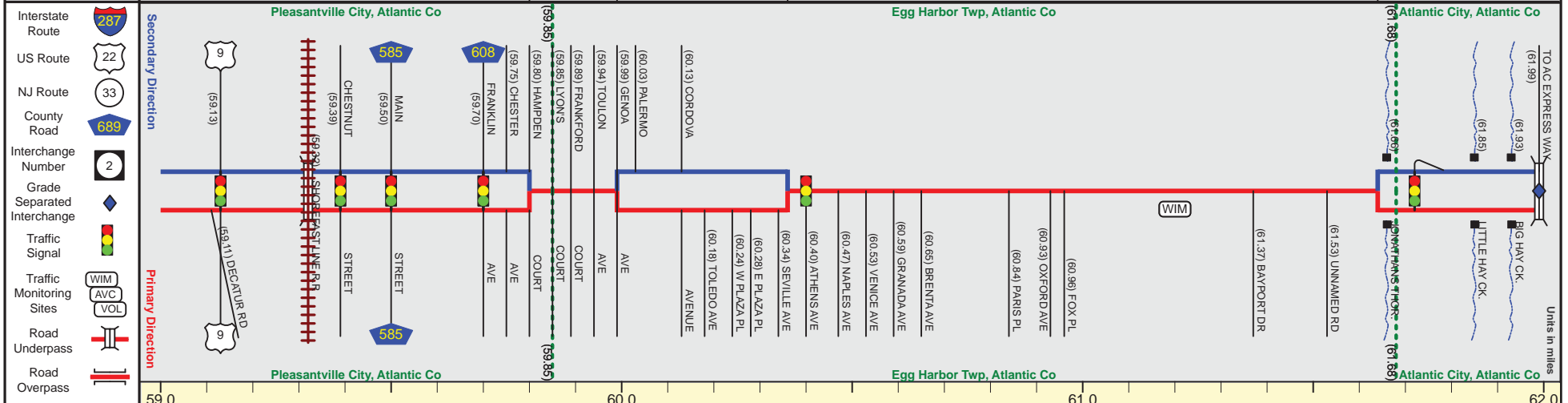
Date last inventoried: March 2015

US 40 (West to East)

Mile Posts: 59.000 - 62.000



Pavement	24			24			24
Shoulder	8	0		8			12
Number of Lanes	2			2			2
Speed Limit	40			40			45 + 50
Street Name	Black Horse Pike			Black Horse Pike			Black Horse Pike



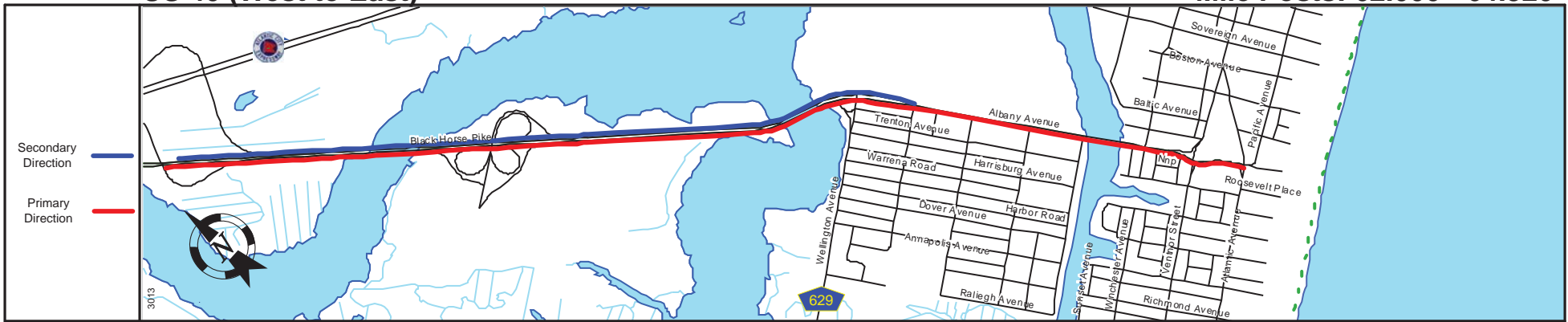
Street Name	Black Horse Pike						
Jurisdiction	N.J.D.O.T.						
Functional Class	Urban Principal Arterial						
Federal Aid - NHS Sy	NHS						
Control Section	0108						0109
Speed Limit		40					45 + 50
Number of Lanes	2		5	2		4	2
Med. Type	Unprotected	Curbed	None	Positive		None	Positive
Med. Width	21	12	0	15		0	6
Pavement		24	63	24		63	24
Shoulder	8	0				8	12
Traffic Volume	26,683 (2014)						
Traffic Sta. ID	8-1-026						
Structure No.	0123150						0109150 0109151 N/A
Enlarged Views							

SRI = 0000040

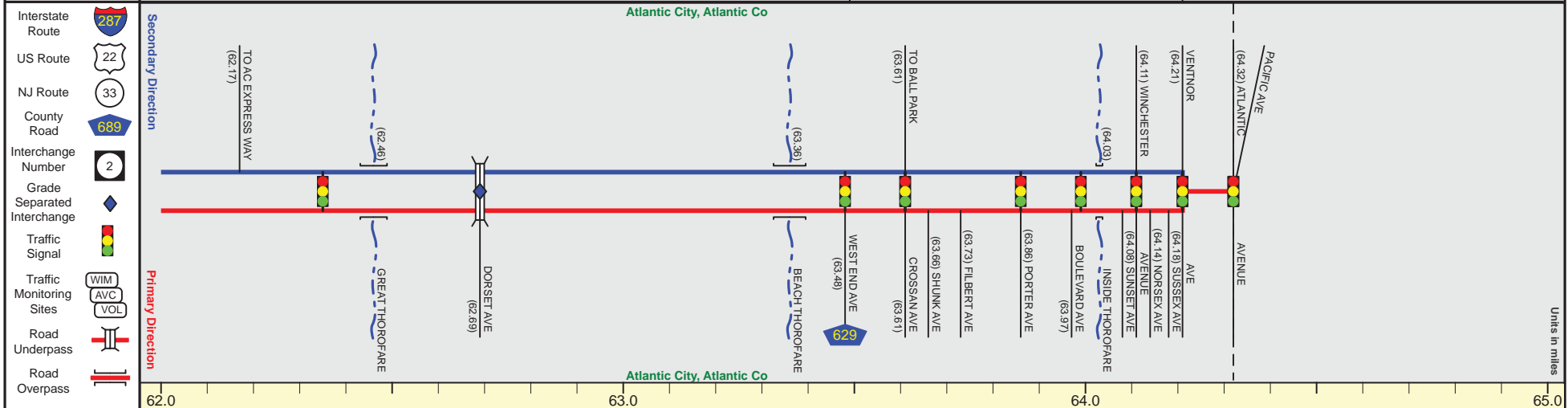
Date last inventoried: March 2015

US 40 (West to East)

Mile Posts: 62.000 - 64.320



Pavement	24		
Shoulder	12		0
Number of Lanes	2		
Speed Limit	50		40
Street Name	Black Horse Pike		Albany Avenue



Street Name	Black Horse Pike		Albany Avenue	
Jurisdiction	N.J.D.O.T.			County
Functional Class	Urban Principal Arterial			
Federal Aid - NHS Sy	NHS			
Control Section	0109			0100
Speed Limit	50		40	25
Number of Lanes	2			4
Med. Type	Positive	Curbed	Painted/Unprotected	None
Med. Width	6	14	12	0
Pavement	24			60
Shoulder	12		0	
Traffic Volume				
Traffic Sta. ID				
Structure No.	0123156	0123153	0123154	0123155
Enlarged Views				

MP 64.32 = End Duplic. With NJ 322 MP=62.81
End US 40 MP=64.32

SRI = 0000040

Date last inventoried: March 2015