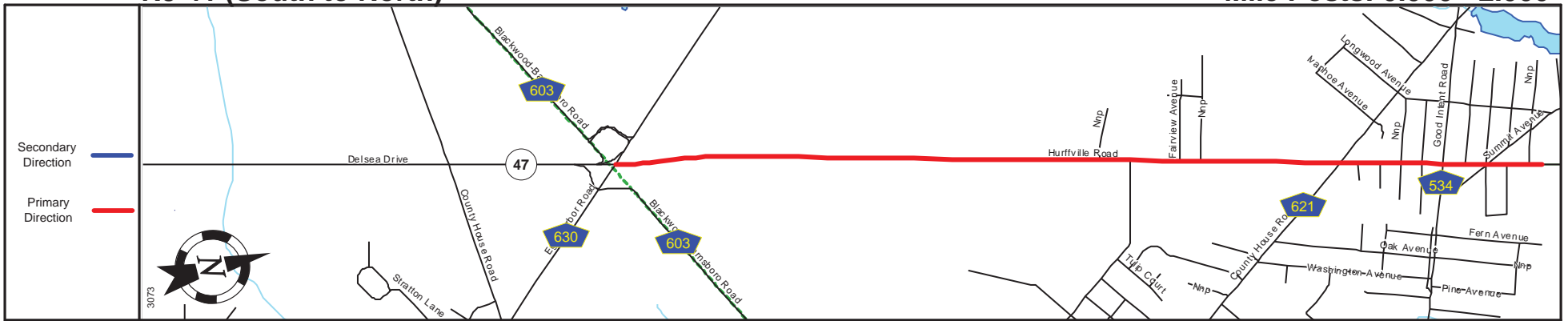
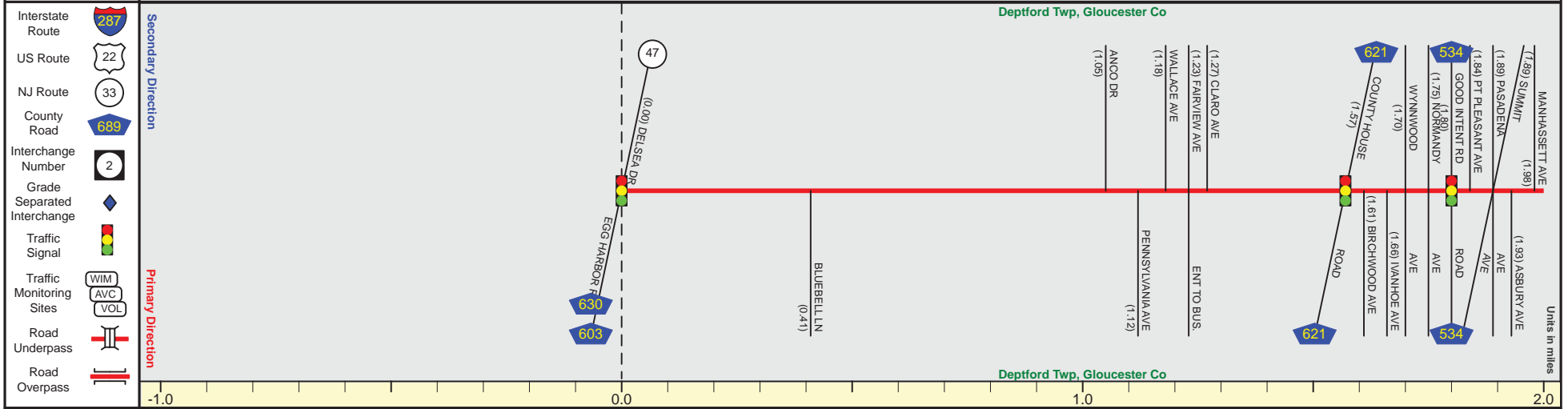


NJ 41 (South to North)

Mile Posts: 0.000 - 2.000



Pavement	
Shoulder	
Number of Lanes	
Speed Limit	
Street Name	



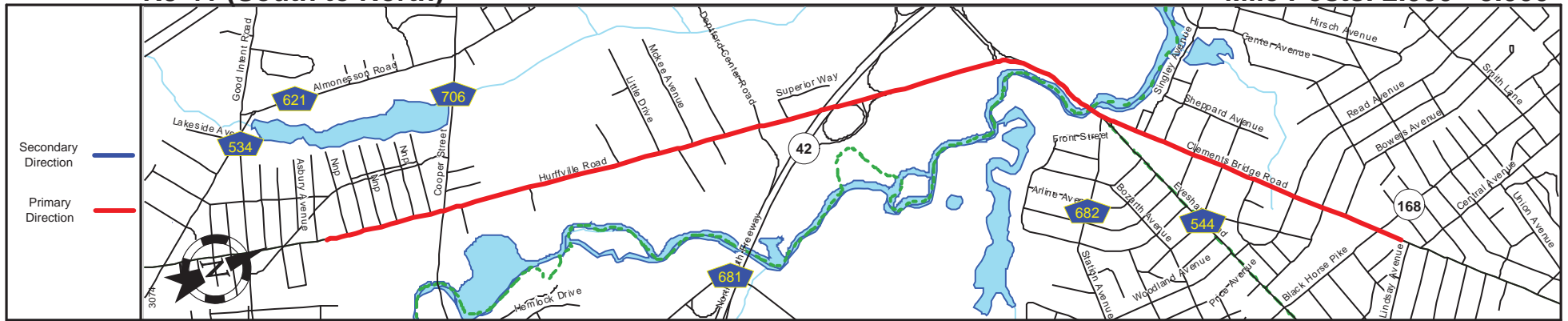
Street Name	Hurffville Road
Jurisdiction	N.J.D.O.T.
Functional Class	Urban Minor Arterial
Federal Aid - NHS Sy	STP
Control Section	0802
Speed Limit	50
Number of Lanes	2
Med. Type	None
Med. Width	0
Pavement	24
Shoulder	8
Traffic Volume	12,807, (2011)
Traffic Sta. ID	7-4-359
Structure No.	
Enlarged Views	

SRI = 0000041

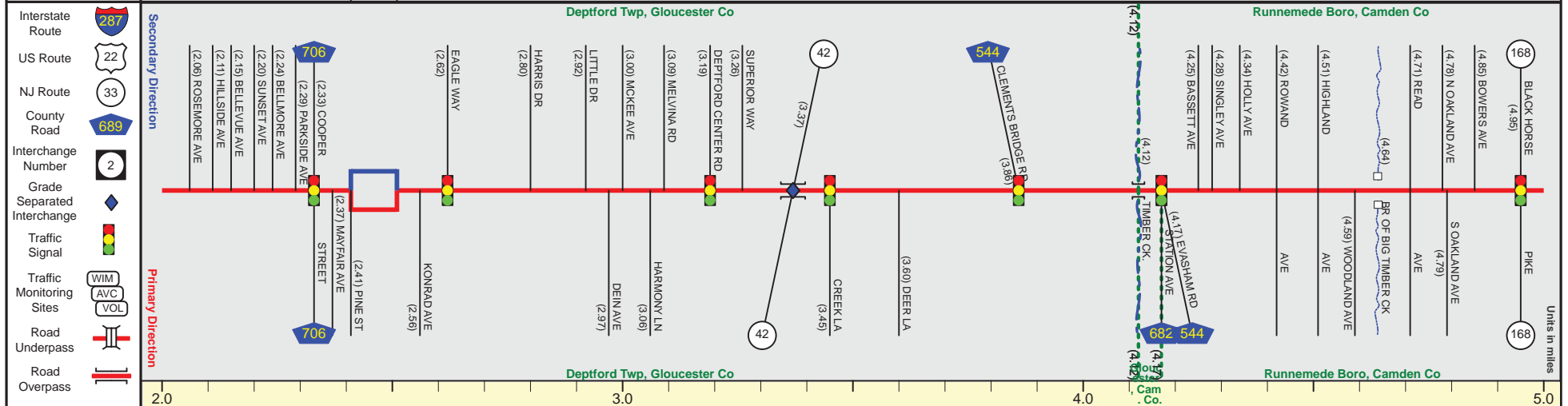
Date last inventoried: April 2014

NJ 41 (South to North)

Mile Posts: 2.000 - 5.000



Pavement	12
Shoulder	8
Number of Lanes	1
Speed Limit	50
Street Name	Hurfville Road



Street Name	Hurfville Road				Clemens Bridge Road	
Jurisdiction	N.J.D.O.T.					
Functional Class	Urban Minor Arterial			Urban Principal Arterial		
Federal Aid - NHS Sy	STP			NHS		
Control Section	0802			0409		
Speed Limit	50		45		35	
Number of Lanes	2	1	2	4	2	
Med. Type	None	Painted/Unprotected	None			
Med. Width	0	12	0			
Pavement	24	12	20	48	24	30
Shoulder	8		10		5	0
Traffic Volume	16,808 (2011)		23,834 (2011)		20,323 (2012)	
Traffic Sta. ID	7-5-309		7-5-310		7-6-024	
Structure No.			0802150		0802151	
Enlarged Views					0409150	

SRI = 0000041

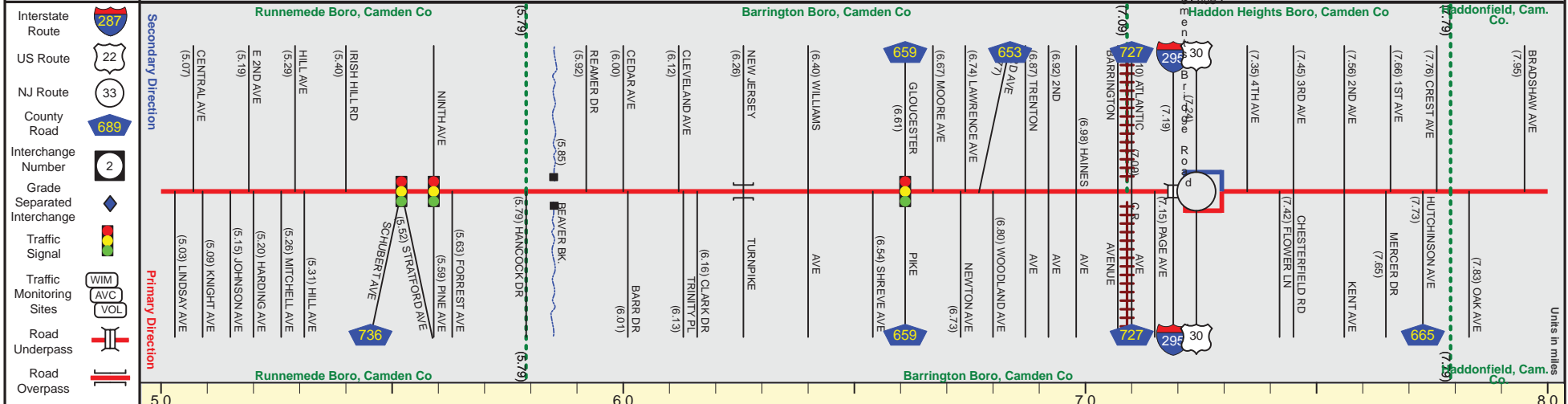
Date last inventoried: April 2014

NJ 41 (South to North)

Mile Posts: 5.000 - 8.000



Pavement	30
Shoulder	0
Number of Lanes	1
Speed Limit	25
Street Name	Highland Avenue



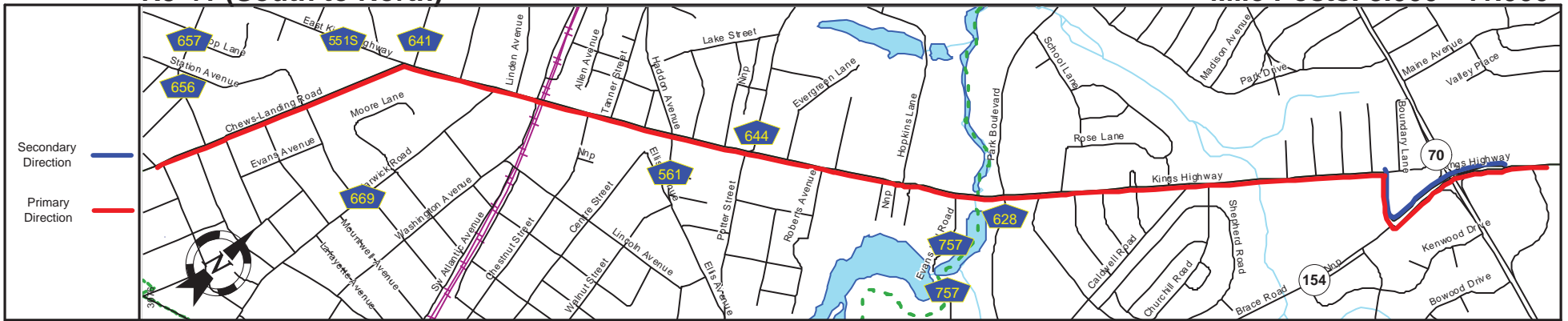
Street Name	Clemens Bridge Road		Highland Avenue		Grews-Landrig Road
Jurisdiction	County				
Functional Class	Urban Minor Arterial				
Federal Aid - NHS Sy	STP				
Control Section	0409				
Speed Limit	30	25			
Number of Lanes		2	1	2	
Med. Type		None	Curbed	None	
Med. Width		0	VAR	0	
Pavement		30		30	24
Shoulder	0	6	10	3	6
Traffic Volume		14,246 (2014)			
Traffic Sta. ID		7-4-360			
Structure No.	046C003	TPKM02698	0428164		
Enlarged Views					

SRI = 0000041

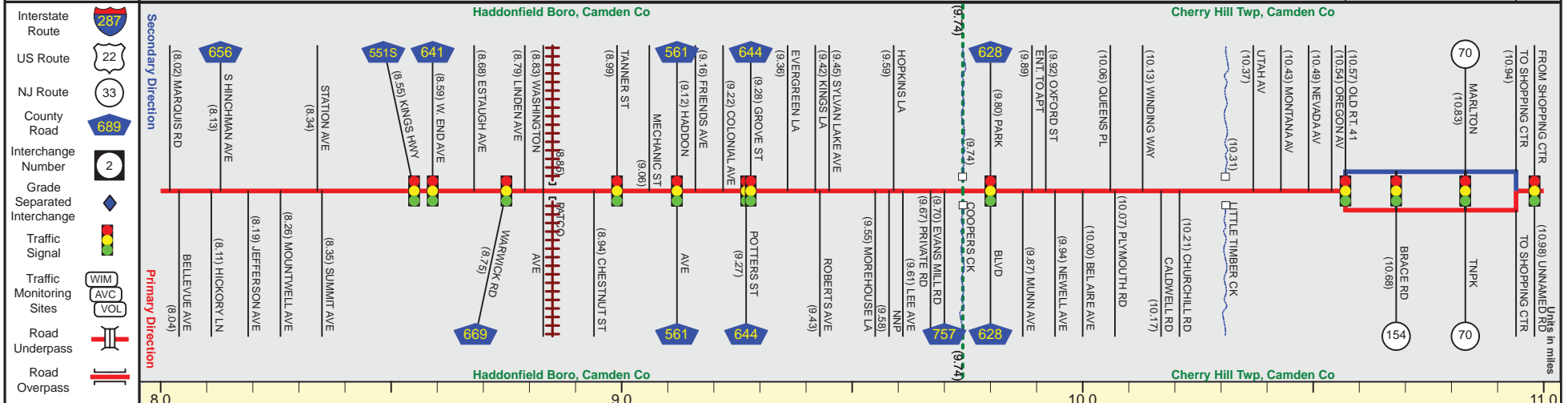
Date last inventoried: April 2014

NJ 41 (South to North)

Mile Posts: 8.000 - 11.000



Pavement	24	36	
Shoulder		12	
Number of Lanes	2	3	2
Speed Limit	40	45	
Street Name	Kings Highway		



Street Name	Chews-Landing Road		Kings Highway			41 Connector	Kings Highway	
Jurisdiction	County						N.J.D.O.T.	
Functional Class	Urban Minor Arterial						Urban Principal Arterial	Urban Minor Arterial
Federal Aid - NHS Sy	STP						NHS	STP
Control Section	0409						0410	
Speed Limit	25		40			45		
Number of Lanes	2		3			2	4	5
Med. Type	None						Curbed	
Med. Width	0						VAR	
Pavement	24	40	50	28	24	60	48	60
Shoulder	6	0	14	8	12	0	12	
Traffic Volume	13,035 (2013)		8,673 (2012)					
Traffic Sta. ID	7n5p709		7-4-361					
Structure No.	0459164		004D009			004D010		
Enlarged Views								

SRI = 0000041

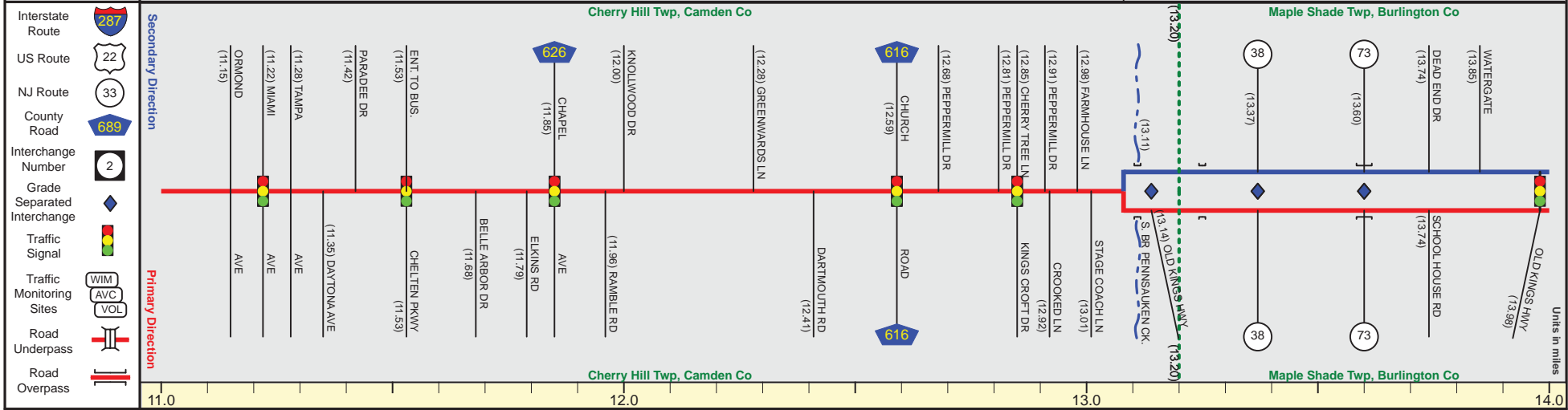
Date last inventoried: April 2014

NJ 41 (South to North)

Mile Posts: 11.000 - 14.000



Pavement	24
Shoulder	12
Number of Lanes	2
Speed Limit	45
Street Name	Kings Highway



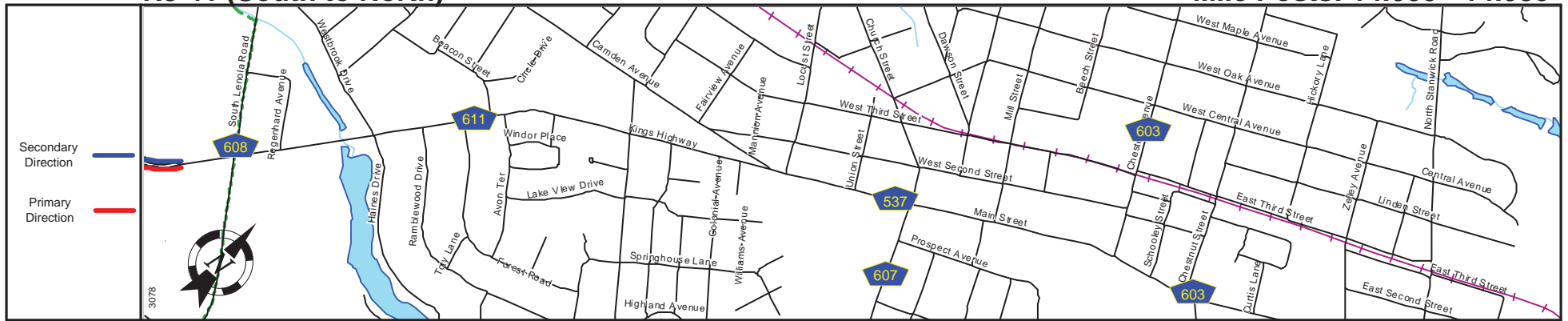
Street Name	Kings Highway	
Jurisdiction	N.J.D.O.T.	
Functional Class	Urban Minor Arterial	
Federal Aid - NHS Sy	STP	
Control Section	0410	0329
Speed Limit	45	
Number of Lanes	5	2
Med. Type	None	Positive
Med. Width	0	8
Pavement	60	24
Shoulder	12	
Traffic Volume	25,410 (2012)	15,913 (2012)
Traffic Sta. ID	7-4-370	7-4-363
Structure No.	0410151	0329150
Enlarged Views	See Enlarged View #25	

SRI = 0000041

Date last inventoried: April 2014

NJ 41 (South to North)

Mile Posts: 14.000 - 14.080



Pavement	24
Shoulder	12
Number of Lanes	2
Speed Limit	45
Street Name	Kings Highway

Interstate Route		Maple Shade, Burl. Co.
US Route		Secondary Direction
NJ Route		Ends at the Start of Cr 611
County Road		Primary Direction
Interchange Number		
Grade Separated Interchange		
Traffic Signal		
Traffic Monitoring Sites		
Road Underpass		
Road Overpass		

Street Name	Kings Highway
Jurisdiction	N.J.D.O.T.
Functional Class	Urban Minor Arterial
Federal Aid - NHS Sy	STP
Control Section	0329
Speed Limit	45
Number of Lanes	2
Med. Type	Positive
Med. Width	8
Pavement	24
Shoulder	12
Traffic Volume	
Traffic Sta. ID	
Structure No.	
Enlarged Views	See Enlarged Views

SRI = 0000041

Date last inventoried: April 2014