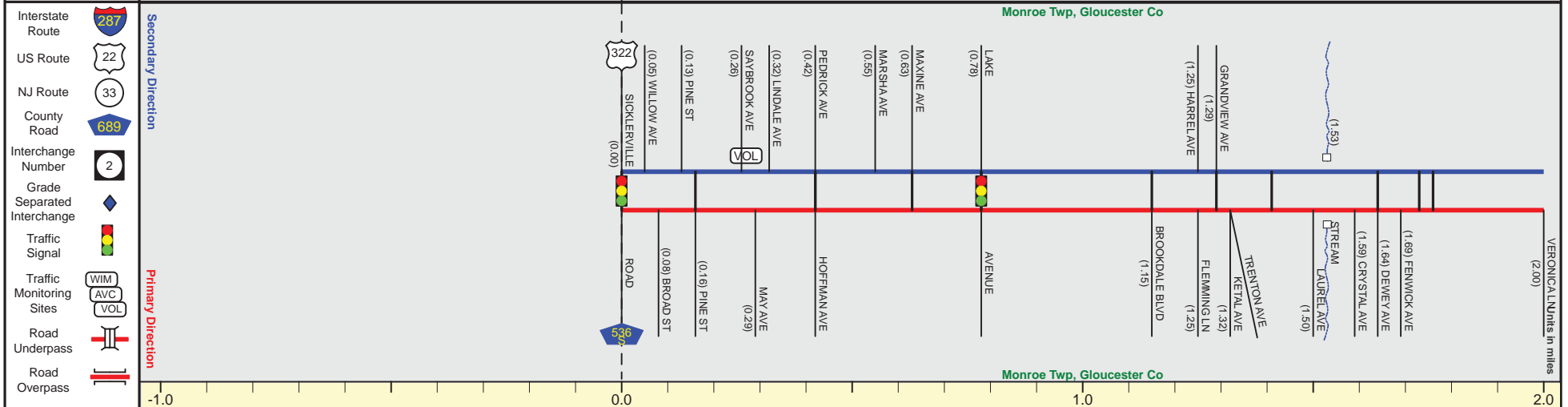
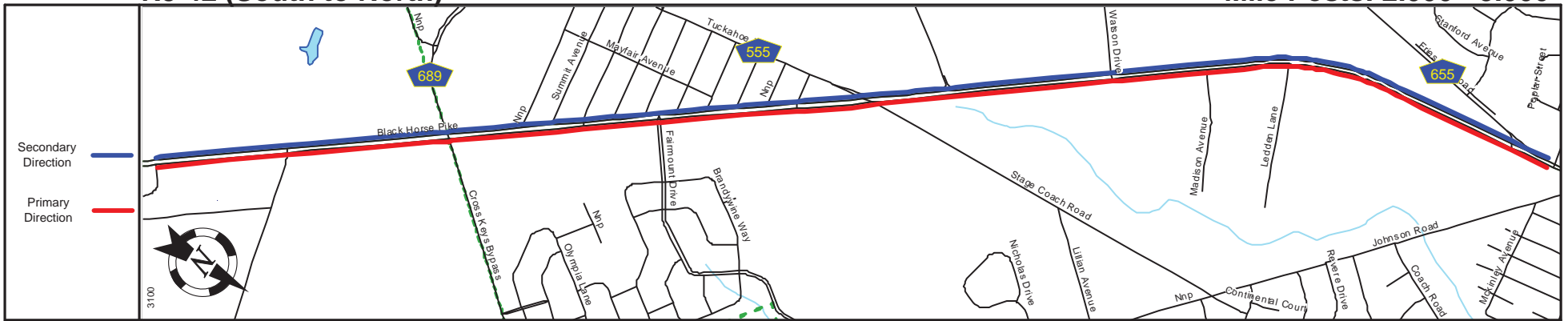


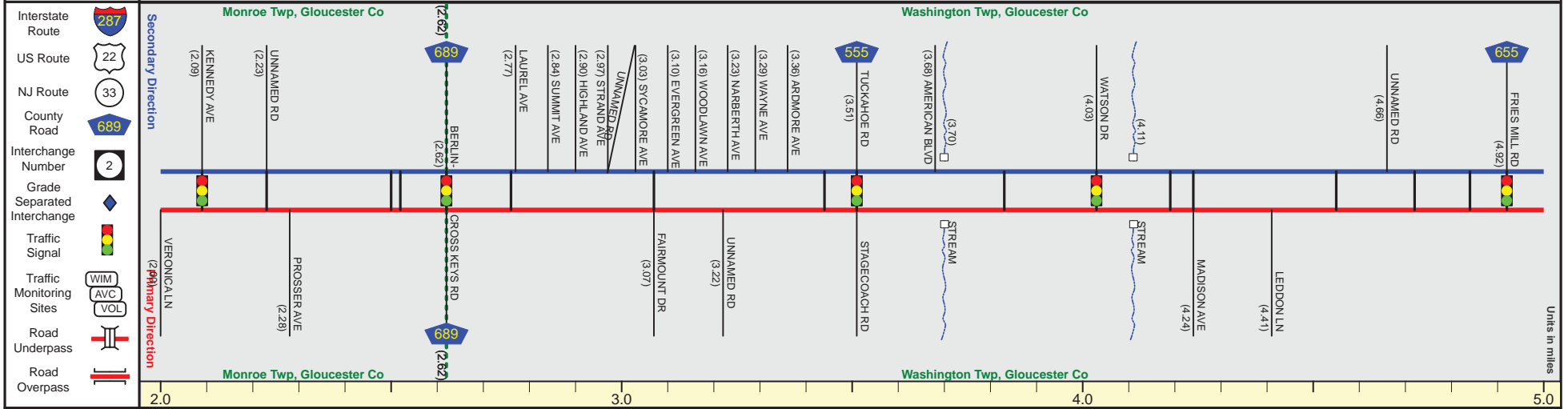
Pavement	22	20
Shoulder		10
Number of Lanes		2
Speed Limit		50
Street Name	Black Horse Pike	



Street Name	Black Horse Pike	
Jurisdiction	N.J.D.O.T.	
Functional Class	Urban Principal Arterial	
Federal Aid - NHS Sy	NHS	
Control Section	0803	
Speed Limit	50	
Number of Lanes	2	
Med. Type	Unprotected	
Med. Width	30	
Pavement	22	20
Shoulder	10	10
Traffic Volume	28,005, (2014)	17,650, (2012)
Traffic Sta. ID	7-1-042	090803
Structure No.	N/A	
Enlarged Views		



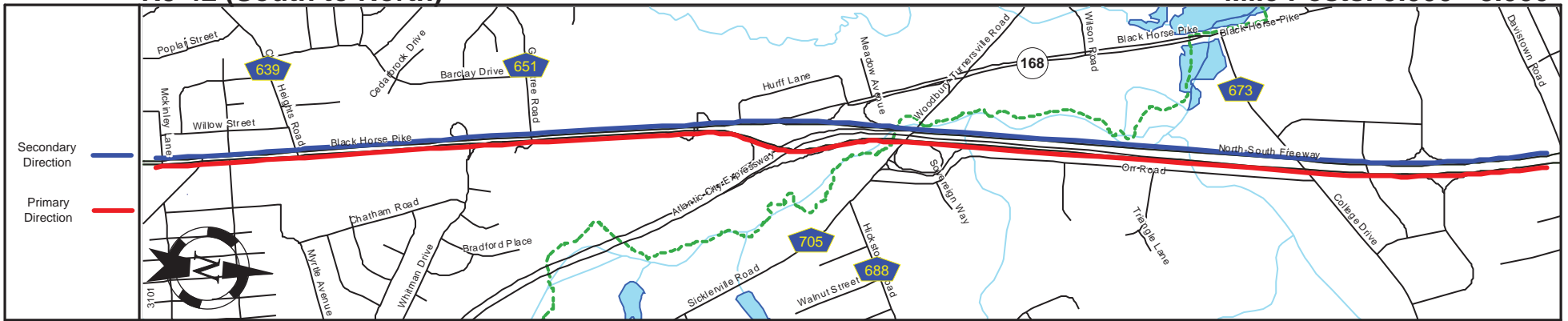
Pavement	20								
Shoulder	10				15			10	13
Number of Lanes					2				
Speed Limit					50				45
Street Name	Black Horse Pike								



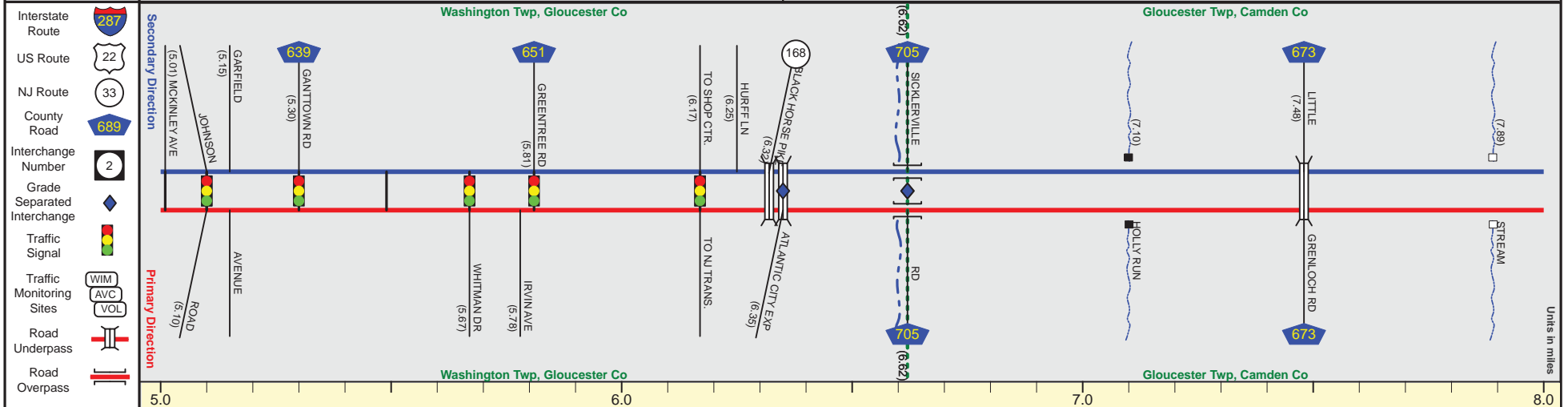
Street Name	Black Horse Pike								
Jurisdiction	N.J.D.O.T.								
Functional Class	Urban Principal Arterial								
Federal Aid - NHS Sy	NHS								
Control Section	0803								
Speed Limit					50				45
Number of Lanes					2				
Med. Type	Unprotected								
Med. Width	30							20	
Pavement	20							22	
Shoulder	10							8	
Traffic Volume									
Traffic Sta. ID									
Structure No.						N/A		N/A	
Enlarged Views									

# NJ 42 (South to North)

# Mile Posts: 5.000 - 8.000



Pavement	22	36
Shoulder	13	10
Number of Lanes	2	3
Speed Limit	45	55
Street Name	Black Horse Pike	North-South Freeway



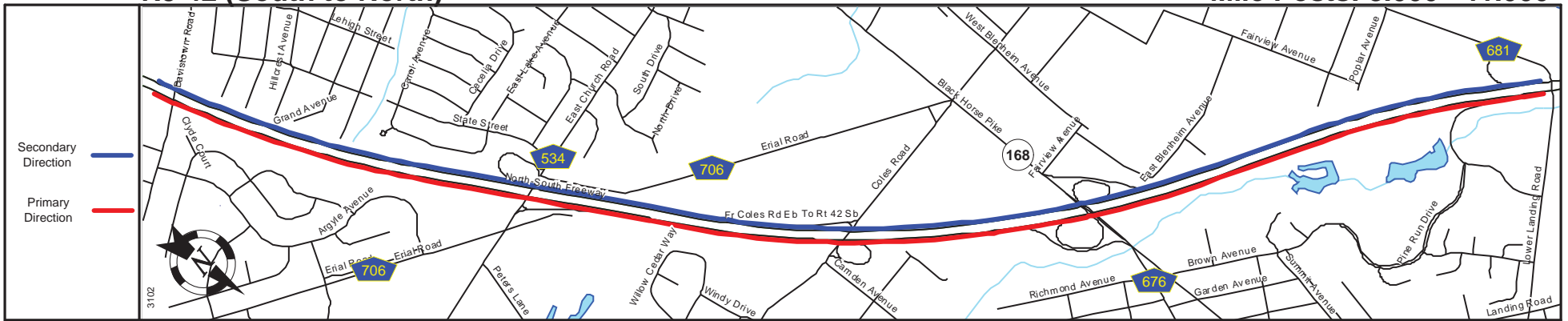
Street Name	Black Horse Pike	North-South Freeway
Jurisdiction		N.J.D.O.T.
Functional Class	Urban Principal Arterial	Urban Principal Arterial Freeway/Expressway
Federal Aid - NHS Sy		NHS
Control Section	0803	0411
Speed Limit	45	55
Number of Lanes	2	3
Med. Type	Unprotected	Positive
Med. Width	20	VAR
Pavement	22	36
Shoulder	8	10
Traffic Volume	53,581 (2012)	24,234 (2012)
Traffic Sta. ID	090804	7168901
Structure No.	N/A	0411150 0803150
Enlarged Views		0411152 0411153

SRI = 0000042\_\_

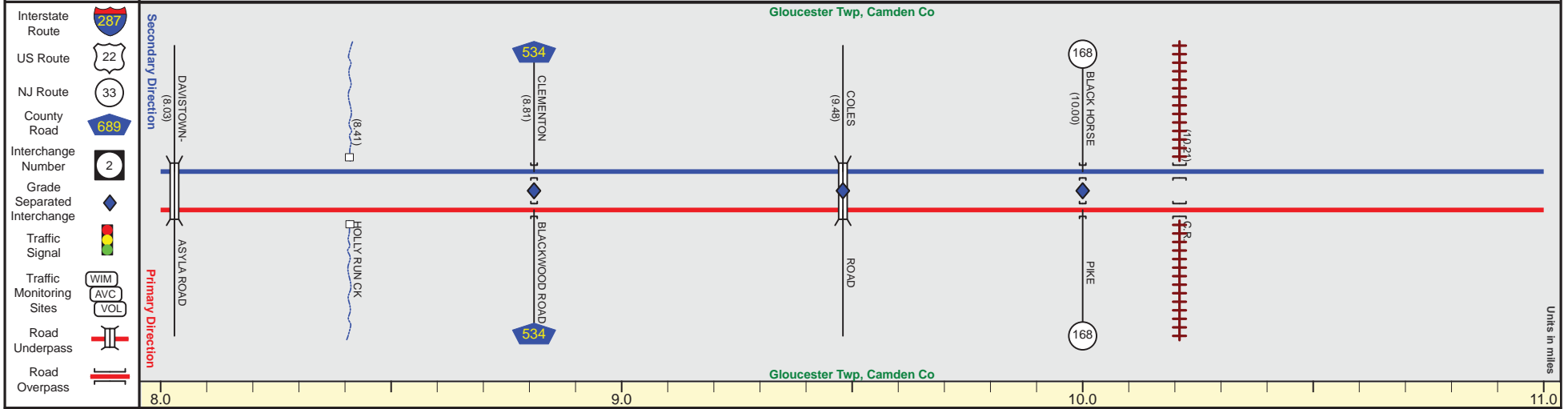
Date last inventoried: May 2015

# NJ 42 (South to North)

Mile Posts: 8.000 - 11.000



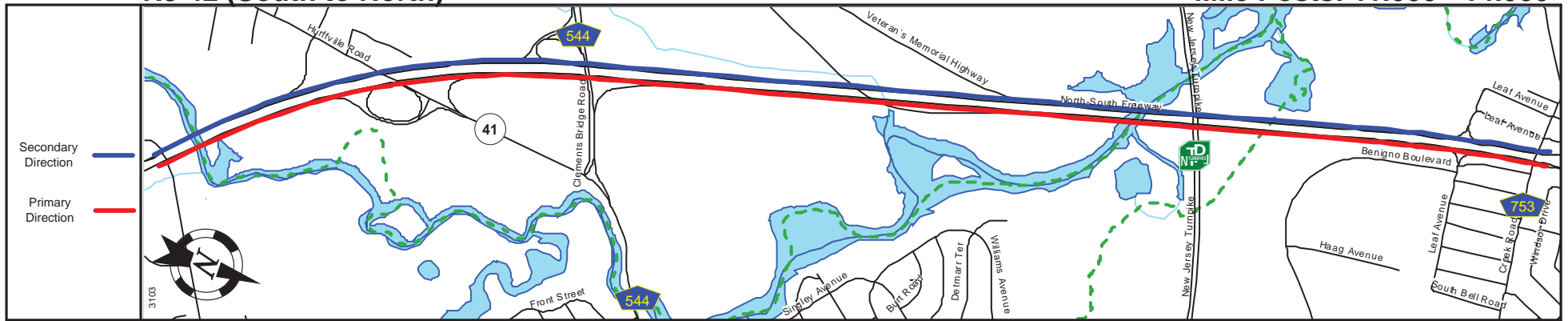
Pavement	36
Shoulder	10
Number of Lanes	3
Speed Limit	55
Street Name	North-South Freeway



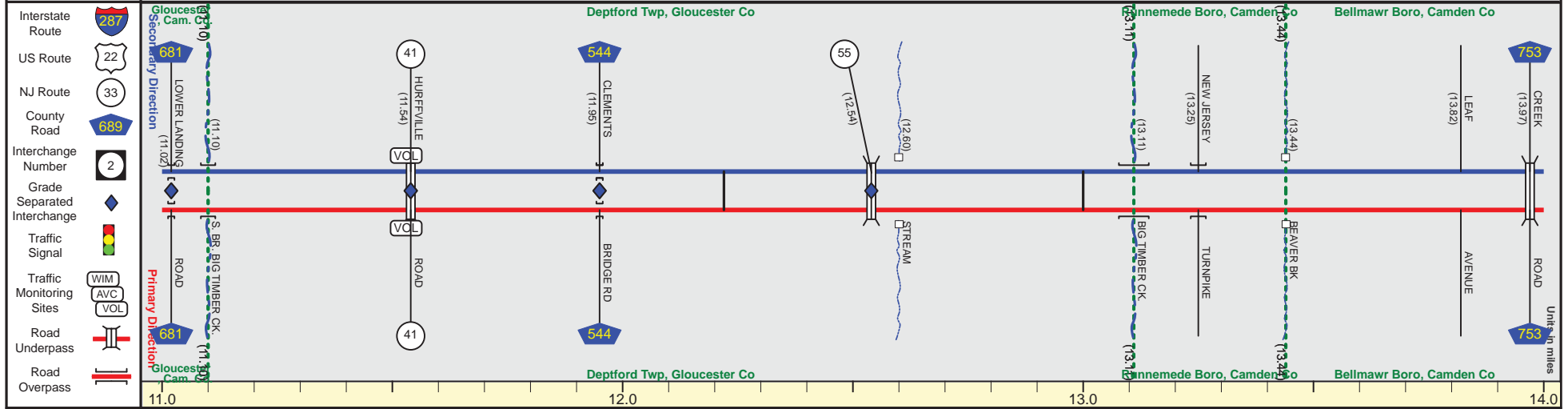
Street Name	North-South Freeway					
Jurisdiction	N.J.D.O.T.					
Functional Class	Urban Principal Arterial Freeway/Expressway					
Federal Aid - NHS Sy	NHS					
Control Section	0411					
Speed Limit	55					
Number of Lanes	3					
Med. Type	Positive					
Med. Width	56					
Pavement	36					
Shoulder	10					
Traffic Volume	99,230 (2013)					
Traffic Sta. ID	120446					
Structure No.	0411154	0411155	0411157 0411156	0411158	0411159,160 0411159	0411161,162
Enlarged Views						

SRI = 0000042\_\_

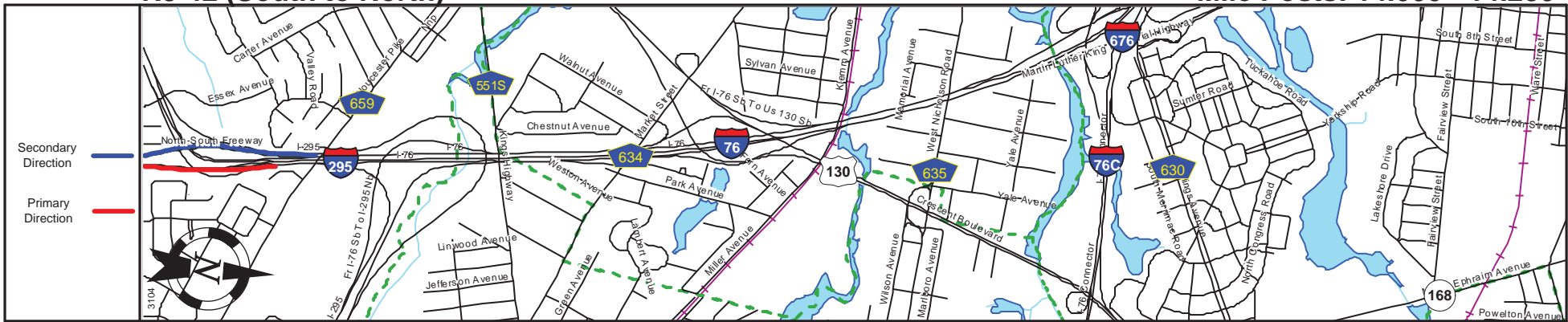
Date last inventoried: May 2015



Pavement	36	48
Shoulder	10	12
Number of Lanes	3	4
Speed Limit	55	
Street Name	North-South Freeway	



Street Name	North-South Freeway					
Jurisdiction	N.J.D.O.T.					
Functional Class	Urban Principal Arterial Freeway/Expressway					
Federal Aid - NHS Sy	NHS					
Control Section	0411	0804		0412		
Speed Limit	55					
Number of Lanes	3			4		
Med. Type	Positive					
Med. Width	56			30		
Pavement	36			48		
Shoulder	10			12		
Traffic Volume	134,426 (2010)	100,836 (2010)	160,099 (2010)	146,748 (2013)		
Traffic Sta. ID	7-4-302	7-4-303	7-4-354	120442		
Structure No.	0411164 0411163 0411166,165	0802150	0804151 0804150 0804150,151	0804153 0832153,154	0804153,154 0412151,150 0412152	0412153
Enlarged Views	<a href="#">See Enlarged View #27</a>					



Pavement	48
Shoulder	12
Number of Lanes	4
Speed Limit	55
Street Name	North-South Freeway



Street Name	North-South Freeway	
Jurisdiction	N.J.D.O.T.	
Functional Class	Urban Principal Arterial Freeway/Expressway	
Federal Aid - NHS Sy	NHS	
Control Section	0412	End NJ 42 MP=14.28
Speed Limit	55	
Number of Lanes	4	
Med. Type	Positive	
Med. Width	30	
Pavement	48	
Shoulder	12	
Traffic Volume		
Traffic Sta. ID		
Structure No.	0427155 0427154	
Enlarged Views	See Enlarged View #27	