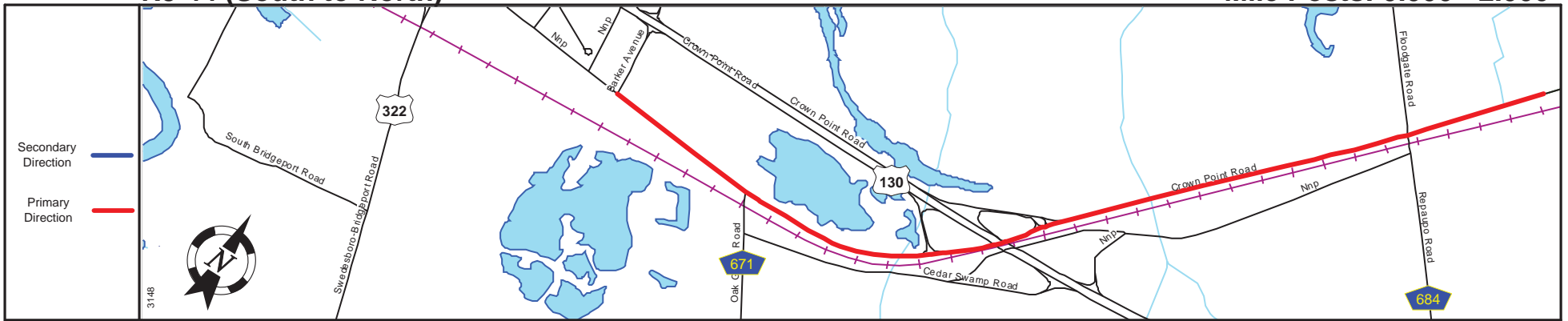
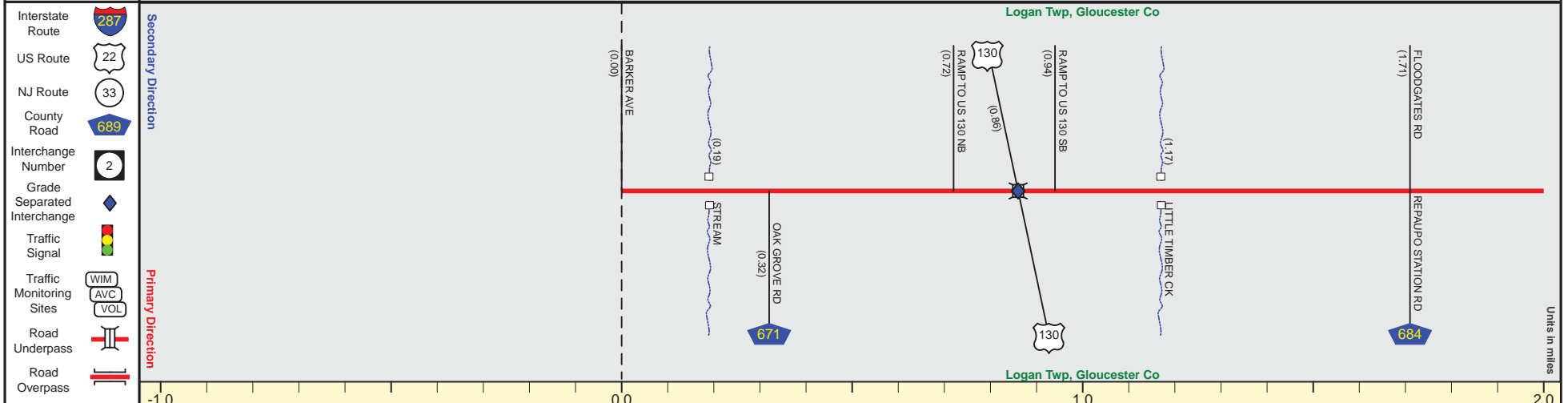


# NJ 44 (South to North)

Mile Posts: 0.000 - 2.000



|                 |  |
|-----------------|--|
| Pavement        |  |
| Shoulder        |  |
| Number of Lanes |  |
| Speed Limit     |  |
| Street Name     |  |



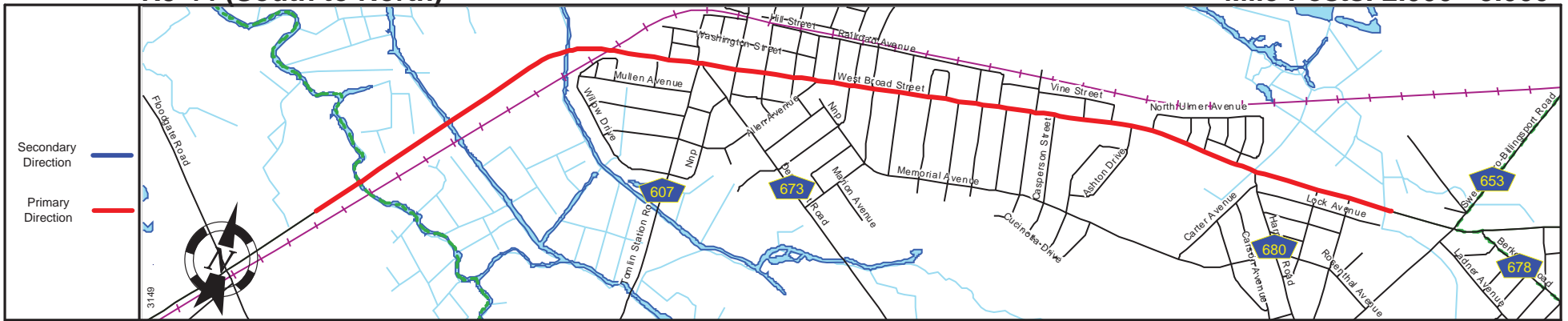
|                      |                  |                      |
|----------------------|------------------|----------------------|
| Street Name          | Crown Point Road |                      |
| Jurisdiction         | N.J.D.O.T.       |                      |
| Functional Class     | Urban Local      | Urban Minor Arterial |
| Federal Aid - NHS Sy | Non-Federal Aid  | STP                  |
| Control Section      | 0805             |                      |
| Speed Limit          | 45               | 50                   |
| Number of Lanes      | 2                |                      |
| Med. Type            | None             |                      |
| Med. Width           | 0                |                      |
| Pavement             | 22               |                      |
| Shoulder             | 8                |                      |
| Traffic Volume       | 2,163 (2012)     |                      |
| Traffic Sta. ID      | 7-4-366          |                      |
| Structure No.        | N/A              | 0817152, 153 0805150 |
| Enlarged Views       |                  |                      |

SRI = 0000044

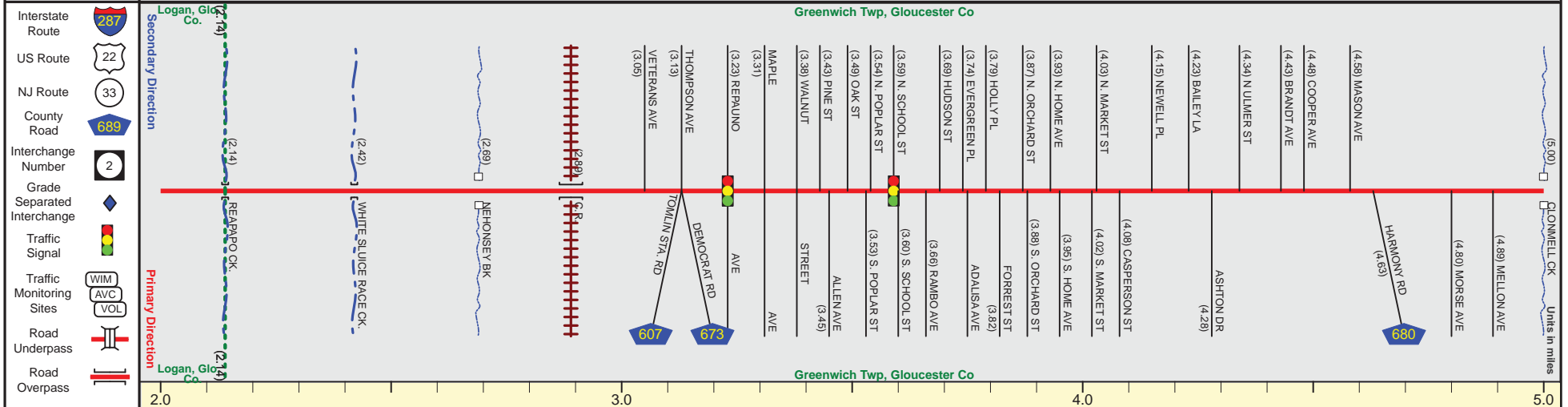
Date last inventoried: March 2015

# NJ 44 (South to North)

# Mile Posts: 2.000 - 5.000



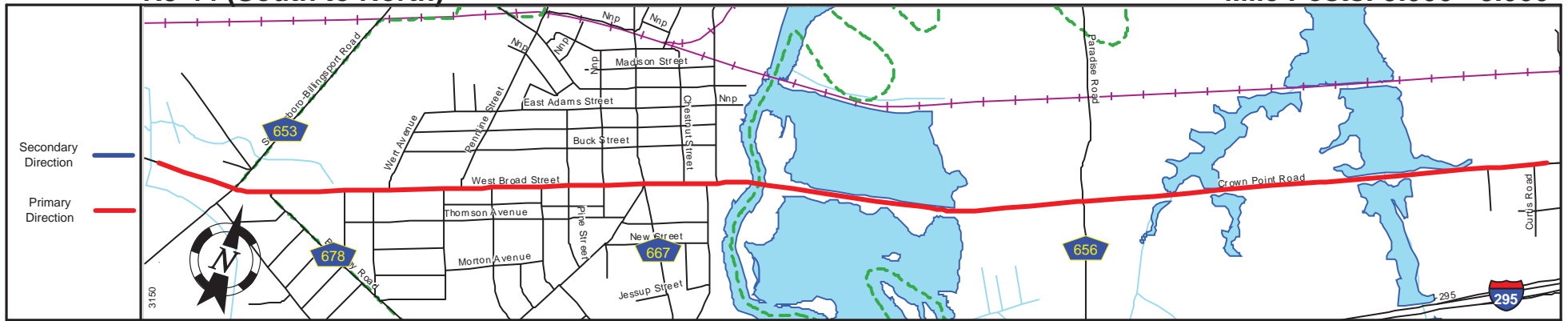
|                 |  |
|-----------------|--|
| Pavement        |  |
| Shoulder        |  |
| Number of Lanes |  |
| Speed Limit     |  |
| Street Name     |  |



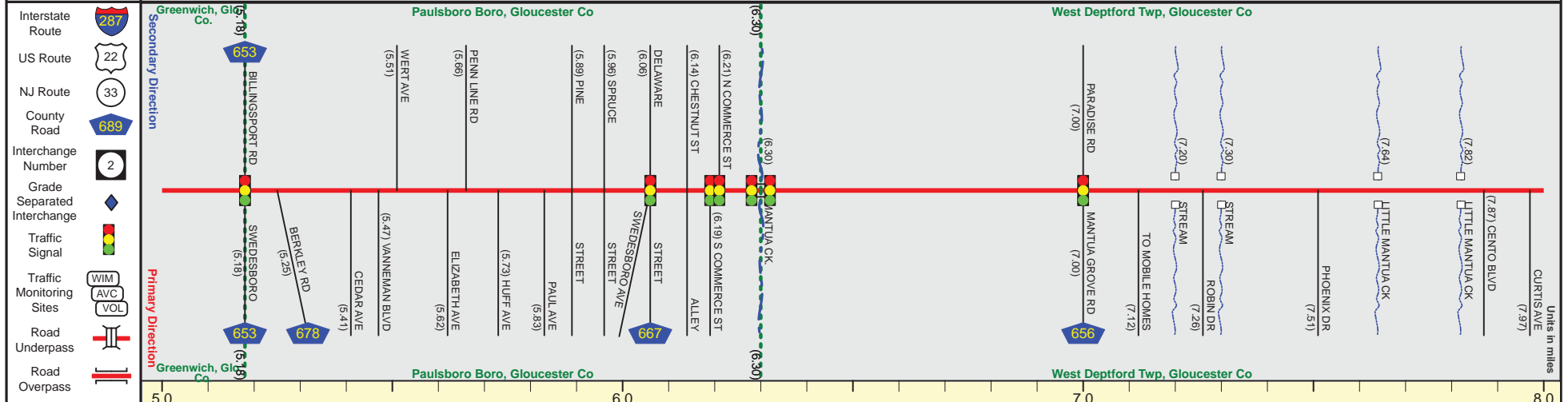
|                      |                      |         |         |         |   |                   |   |  |    |         |
|----------------------|----------------------|---------|---------|---------|---|-------------------|---|--|----|---------|
| Street Name          | Row Point Road       |         |         |         |   | West Broad Street |   |  |    |         |
| Jurisdiction         | N.J.D.O.T.           |         |         |         |   |                   |   |  |    |         |
| Functional Class     | Urban Minor Arterial |         |         |         |   |                   |   |  |    |         |
| Federal Aid - NHS Sy | STP                  |         |         |         |   |                   |   |  |    |         |
| Control Section      | 0805                 |         |         |         |   |                   |   |  |    |         |
| Speed Limit          | 50                   |         | 40      |         |   |                   |   |  | 35 |         |
| Number of Lanes      | 2                    |         |         |         |   |                   |   |  |    |         |
| Med. Type            | None                 |         |         |         |   |                   |   |  |    |         |
| Med. Width           | 0                    |         |         |         |   |                   |   |  |    |         |
| Pavement             | 22                   |         |         |         |   |                   |   |  | 30 |         |
| Shoulder             | 8                    |         | 6       |         | 0 |                   | 6 |  | 0  |         |
| Traffic Volume       | 1,910 (2013)         |         |         |         |   | 5,402 (2014)      |   |  |    |         |
| Traffic Sta. ID      | 7-4-367              |         |         |         |   | dd1q715           |   |  |    |         |
| Structure No.        | 0805151              | 0805152 | 0805153 | 0805154 |   |                   |   |  |    | 0805155 |
| Enlarged Views       |                      |         |         |         |   |                   |   |  |    |         |

SRI = 0000044\_\_

Date last inventoried: March 2015



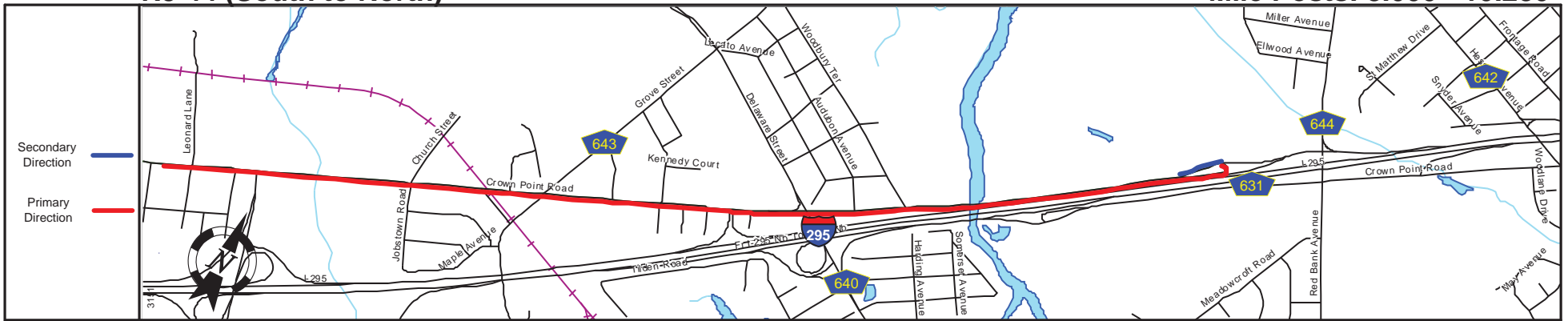
|                 |  |
|-----------------|--|
| Pavement        |  |
| Shoulder        |  |
| Number of Lanes |  |
| Speed Limit     |  |
| Street Name     |  |



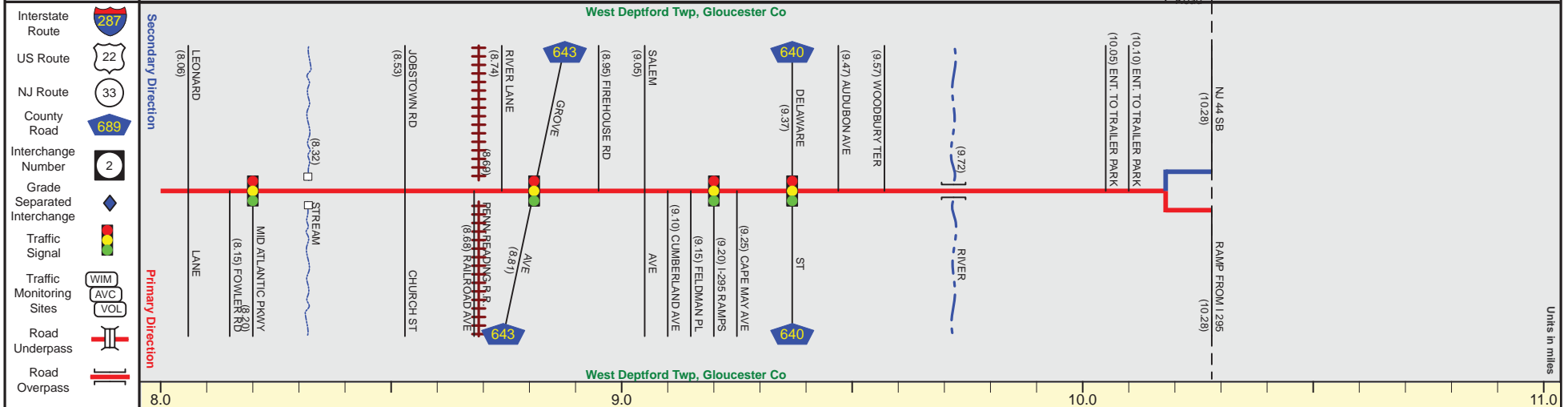
|                      |                      |   |    |  |  |                  |  |   |  |                     |
|----------------------|----------------------|---|----|--|--|------------------|--|---|--|---------------------|
| Street Name          | West Broad Street    |   |    |  |  | Crown Point Road |  |   |  |                     |
| Jurisdiction         | N.J.D.O.T.           |   |    |  |  |                  |  |   |  |                     |
| Functional Class     | Urban Minor Arterial |   |    |  |  |                  |  |   |  |                     |
| Federal Aid - NHS Sy | STP                  |   |    |  |  |                  |  |   |  |                     |
| Control Section      | 0805                 |   |    |  |  | 0806             |  |   |  |                     |
| Speed Limit          | 35                   |   |    |  |  | 50               |  |   |  | 45                  |
| Number of Lanes      |                      |   |    |  |  | 2                |  |   |  |                     |
| Med. Type            | None                 |   |    |  |  |                  |  |   |  |                     |
| Med. Width           | 0                    |   |    |  |  |                  |  |   |  |                     |
| Pavement             | 24                   |   |    |  |  | 22               |  |   |  |                     |
| Shoulder             | 6                    | 8 | 12 |  |  | 10               |  | 8 |  |                     |
| Traffic Volume       | 5,790 (2014)         |   |    |  |  | 9,065 (2012)     |  |   |  |                     |
| Traffic Sta. ID      | dd10716              |   |    |  |  | 7-4-357          |  |   |  |                     |
| Structure No.        | p805155              |   |    |  |  | 0806151          |  |   |  | N/A N/A N/A 0806150 |
| Enlarged Views       |                      |   |    |  |  |                  |  |   |  |                     |

# NJ 44 (South to North)

Mile Posts: 8.000 - 10.280



|                 |                  |
|-----------------|------------------|
| Pavement        | 24               |
| Shoulder        | 8                |
| Number of Lanes | 1                |
| Speed Limit     | 45               |
| Street Name     | Crown Point Road |



|                      |                      |              |        |
|----------------------|----------------------|--------------|--------|
| Street Name          | Crown Point Road     |              |        |
| Jurisdiction         | N.J.D.O.T.           |              |        |
| Functional Class     | Urban Minor Arterial |              |        |
| Federal Aid - NHS Sy | STP                  |              |        |
| Control Section      | 0806                 |              |        |
| Speed Limit          | 45                   | 35           | 40     |
| Number of Lanes      | 2                    | 4            | 2      |
| Med. Type            | None                 |              | Curbed |
| Med. Width           | 0                    |              | VAR    |
| Pavement             | 22                   | 48           | 24     |
| Shoulder             | 8                    | 4            | 8      |
| Traffic Volume       | 6,269 (2012)         | 8,593 (2013) |        |
| Traffic Sta. ID      | 7-4-358              | 130837       |        |
| Structure No.        | N/A                  |              | N/A    |
| Enlarged Views       |                      |              |        |

SRI = 0000044\_\_

Date last inventoried: March 2015