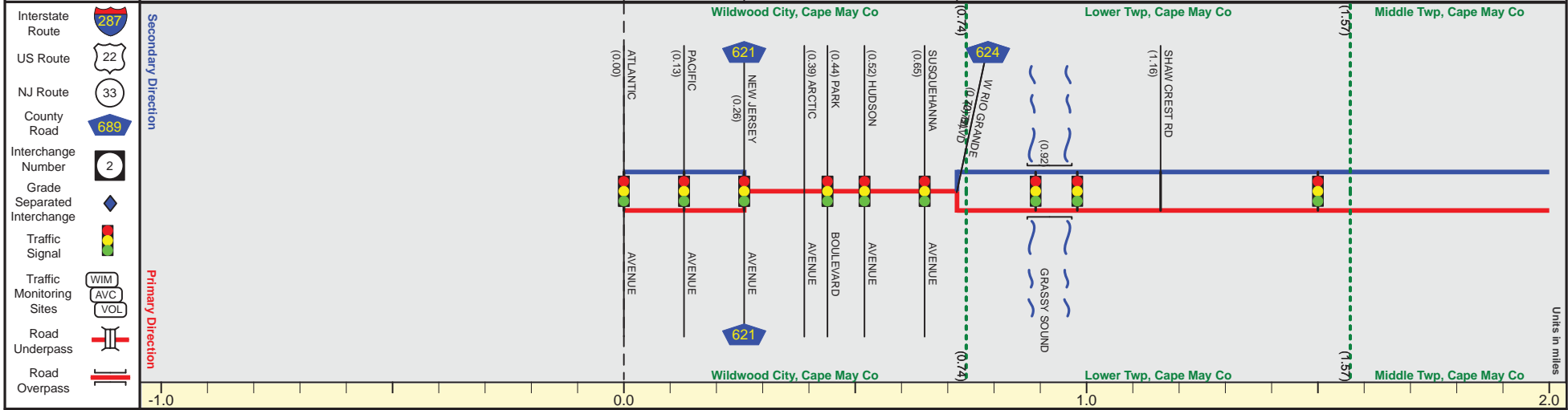




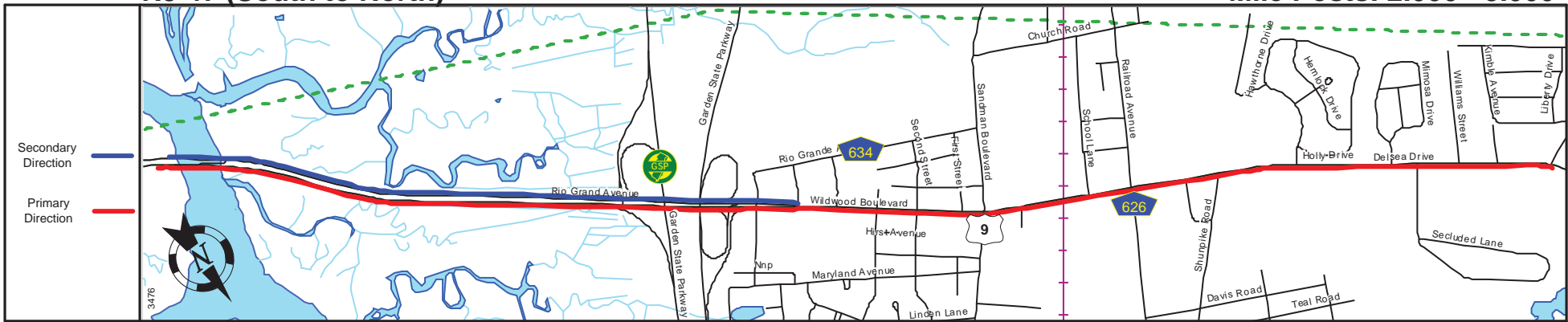
Pavement	20		24
Shoulder	0	0	10
Number of Lanes	2		2
Speed Limit	25	35	50
Street Name	Rio Grand Avenue		Rio Grand Avenue



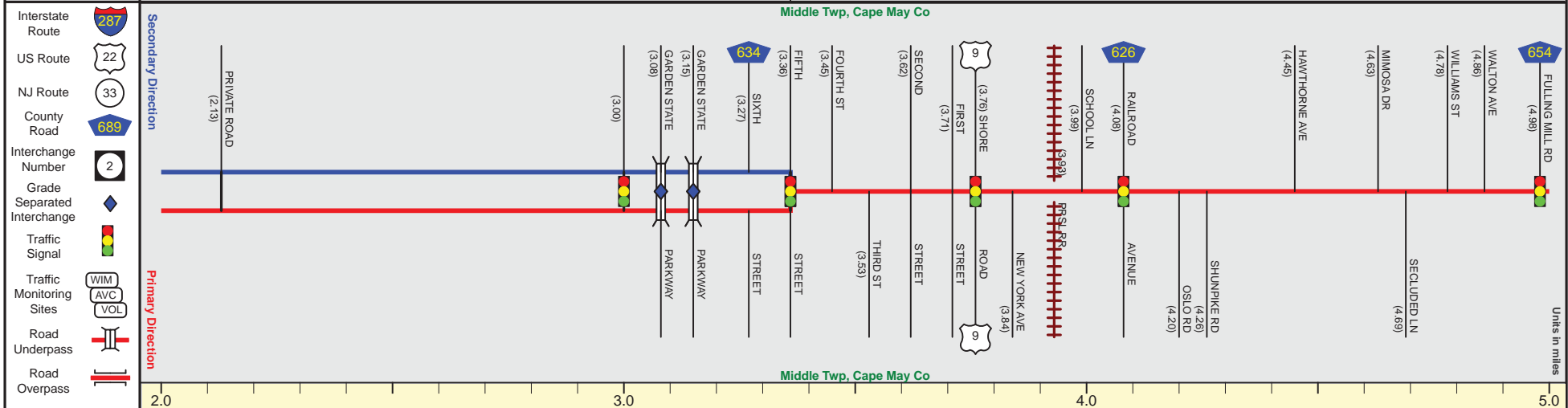
Street Name	County		Rio Grand Avenue		N.J.D.O.T.
Jurisdiction	County		Urban Principal Arterial		NHS
Functional Class	County		NHS		0506
Federal Aid - NHS Sy	0500		0506		
Control Section	25		40		50
Speed Limit	2	4	2	Unprotected	
Number of Lanes	Curbed	None	Positive	VAR	
Med. Type	6	0	6	40	
Med. Width	20	48	8	3	10
Pavement	0		25,651 (2012)		
Shoulder	0		120502		
Traffic Volume	0500150				
Traffic Sta. ID					
Structure No.					
Enlarged Views					

NJ 47 (South to North)

Mile Posts: 2.000 - 5.000



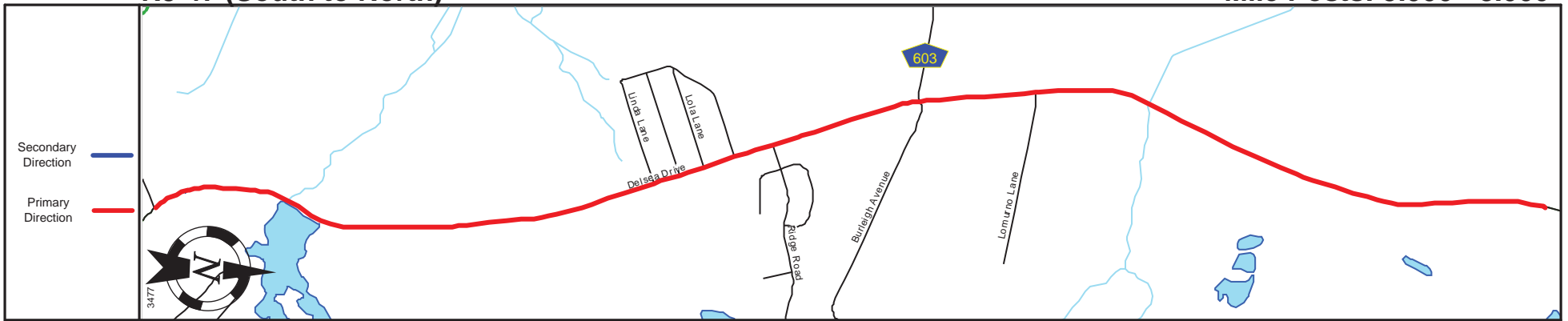
Pavement	24	22
Shoulder	10	6 + 0
Number of Lanes	2	1
Speed Limit	50	40
Street Name	Rio Grand Avenue	



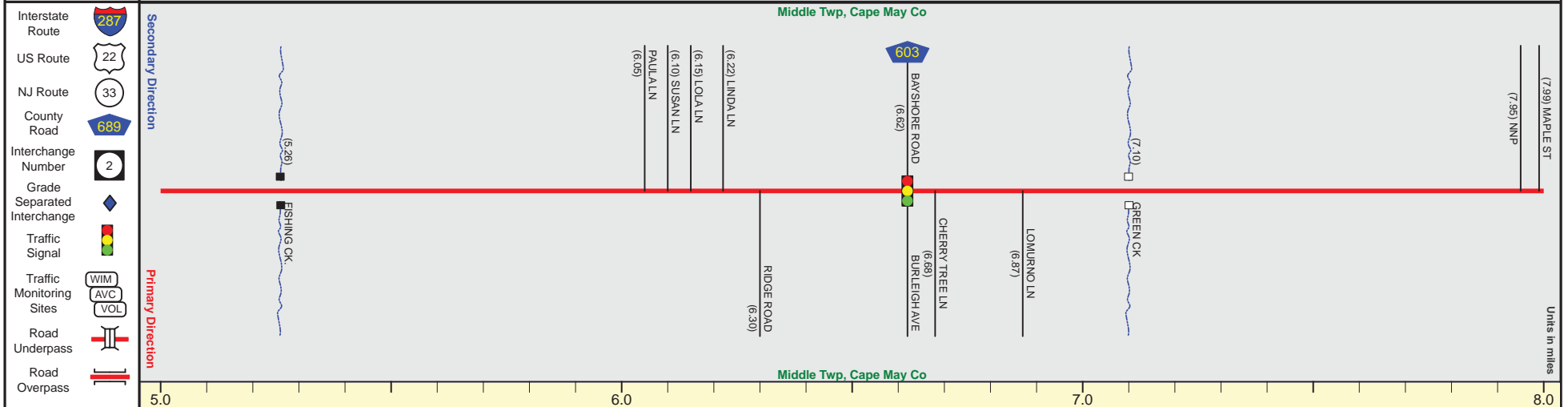
Street Name	Rio Grand Avenue		Wildwood Boulevard		Delsea Drive	
Jurisdiction	N.J.D.O.T.					
Functional Class	Urban Principal Arterial			Urban Minor Arterial		
Federal Aid - NHS Sy	NHS			STP		
Control Section	0506			0507		
Speed Limit	50	40	35	40	45	
Number of Lanes	2					
Med. Type	Unprotected		Curbed		None	
Med. Width	VAR	40	15	0		
Pavement	24	22	24	36	24	
Shoulder	10		0		8	
Traffic Volume				16,907 (2012)		14,328 (2011)
Traffic Sta. ID				120504		8-4-329
Structure No.	GSP3.88GSP394 GSR388360039N.39S					
Enlarged Views						

SRI = 0000047

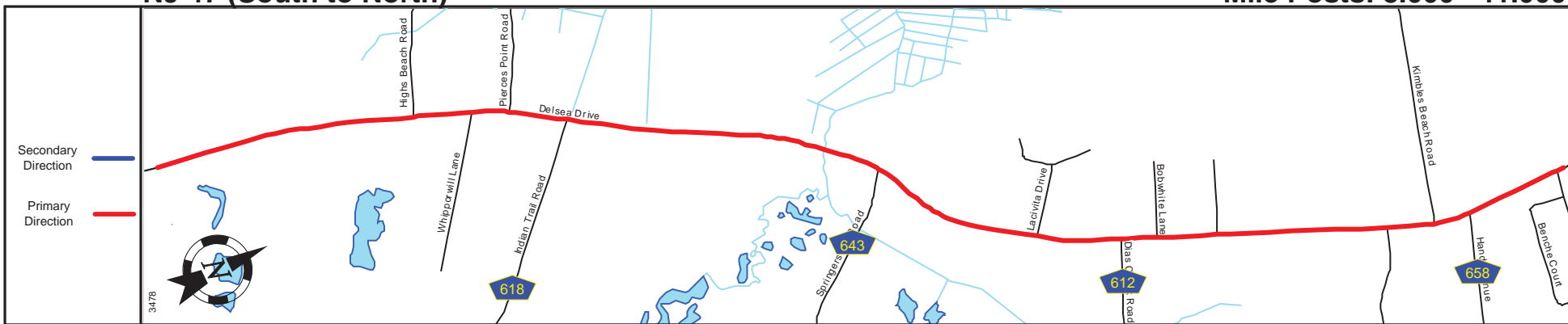
Date last inventoried: April 2014



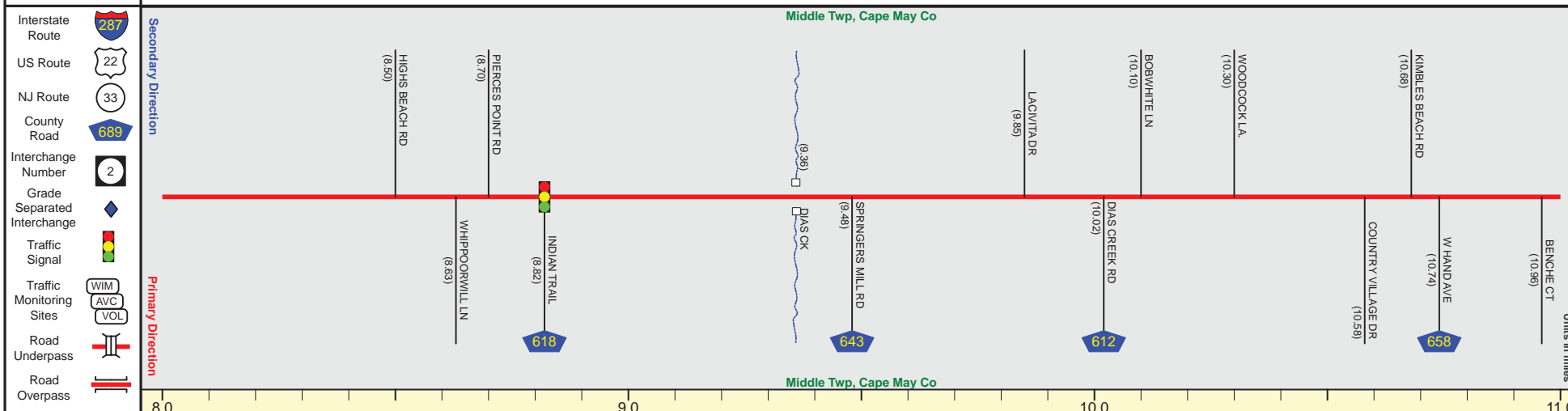
Pavement	
Shoulder	
Number of Lanes	
Speed Limit	
Street Name	



Street Name	Delsea Drive	
Jurisdiction	N.J.D.O.T.	
Functional Class	Urban Minor Arterial	Rural Minor Arterial
Federal Aid - NHS Sy	STP	
Control Section	0507	
Speed Limit	45	50
Number of Lanes	2	
Med. Type	None	
Med. Width	0	
Pavement	24	
Shoulder	8	
Traffic Volume	6,312 (2014) 6,927 (2014) 7,922 (2014) 9,886 (2014) 11,950 (2014) 6,305 (2014) 6,856 (2014) 7,299 (2014) 8,014 (2014) 8,838 (2014) 9,138 (2014)	
Traffic Sta. ID	13ms2a 13ms2a 13ms2a 13ms2a 13ms2a 13ms2a 13ms2a 13ms2a	
Structure No.	0507150	N/A
Enlarged Views		



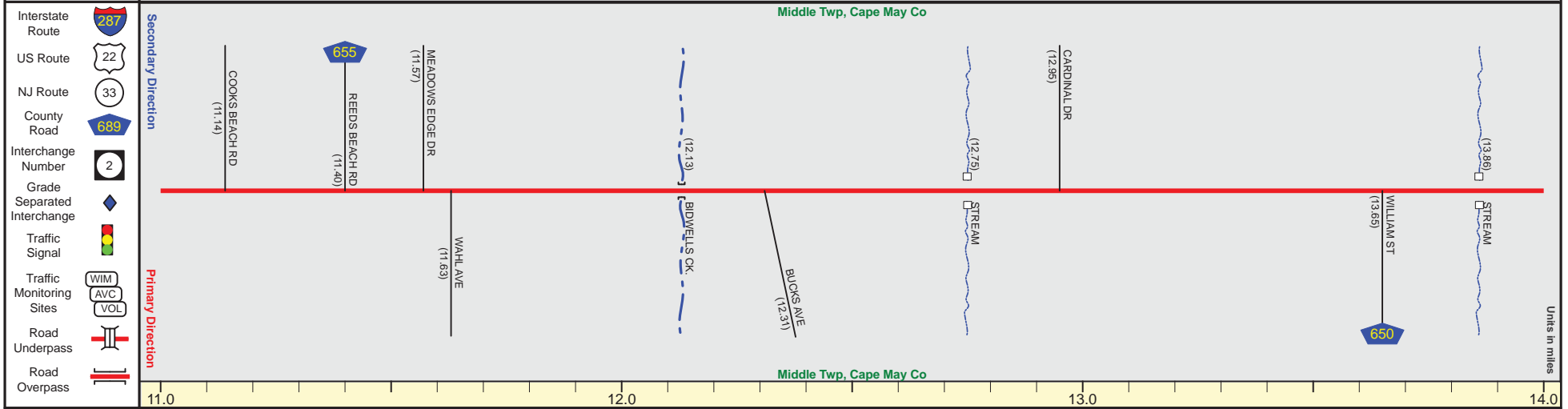
Pavement	
Shoulder	
Number of Lanes	
Speed Limit	
Street Name	



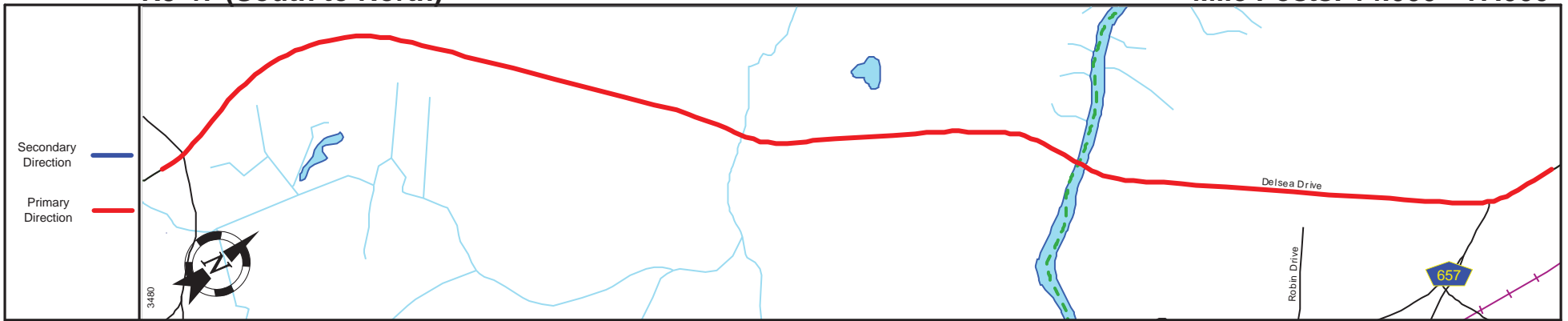
Street Name	Delsea Drive
Jurisdiction	N.J.D.O.T.
Functional Class	Rural Minor Arterial
Federal Aid - NHS Sy	STP
Control Section	0507
Speed Limit	50
Number of Lanes	2
Med. Type	None
Med. Width	0
Pavement	24
Shoulder	8
Traffic Volume	9,569 (2011) 9,071 (2011) 11,757 (2011)
Traffic Sta. ID	11ms3a 11ms3a 11ms3a
Structure No.	0507151
Enlarged Views	



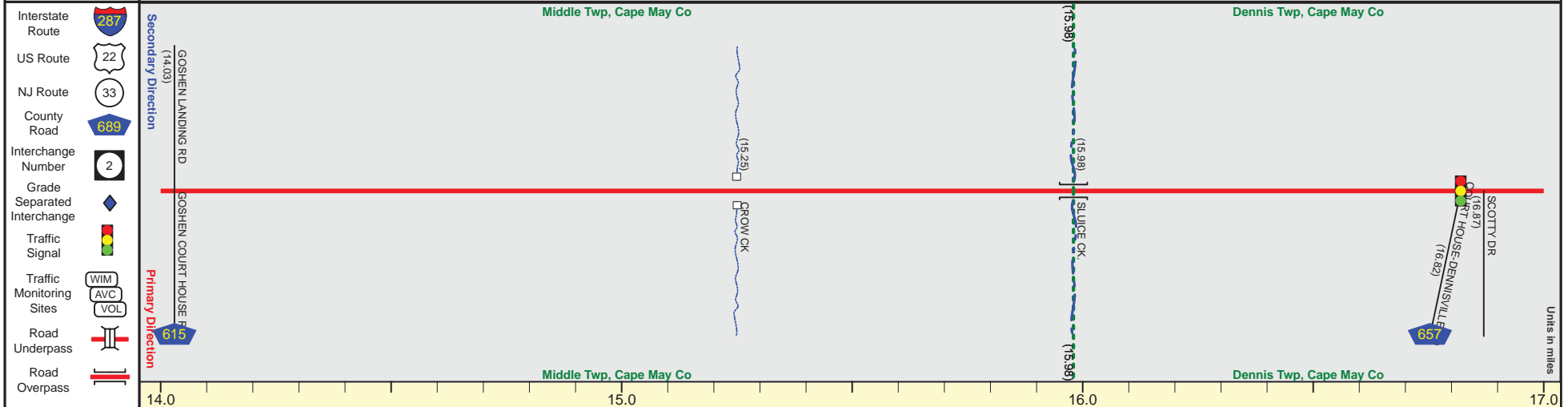
Pavement	
Shoulder	
Number of Lanes	
Speed Limit	
Street Name	



Street Name	Delsea Drive	
Jurisdiction	N.J.D.O.T.	
Functional Class	Rural Minor Arterial	
Federal Aid - NHS Sy	STP	
Control Section	0507	
Speed Limit	50	45
Number of Lanes	2	
Med. Type	None	
Med. Width	0	
Pavement	24	
Shoulder	8	
Traffic Volume	6,898 (2012)	5,404 (2012)
Traffic Sta. ID	8-7-196	11ms3c
Structure No.	0507152	N/A
Enlarged Views		N/A



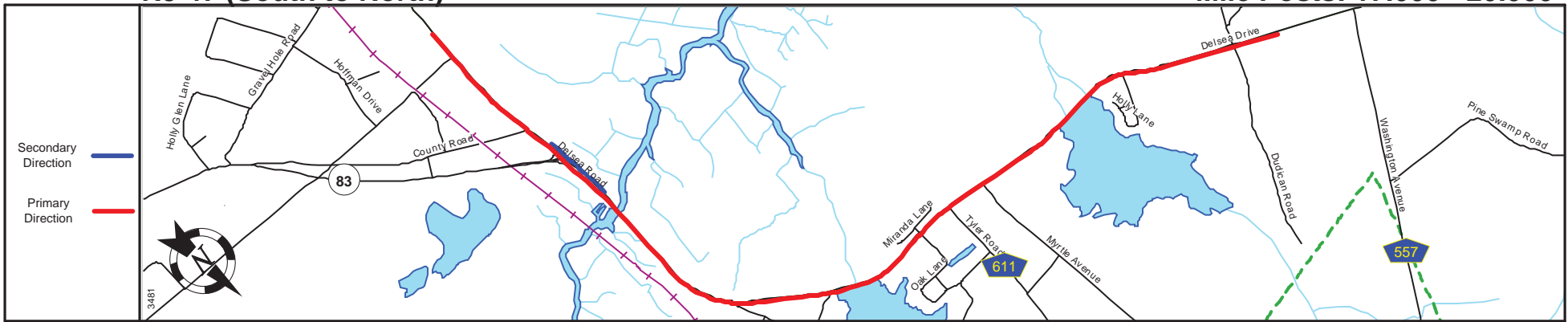
Pavement	
Shoulder	
Number of Lanes	
Speed Limit	
Street Name	



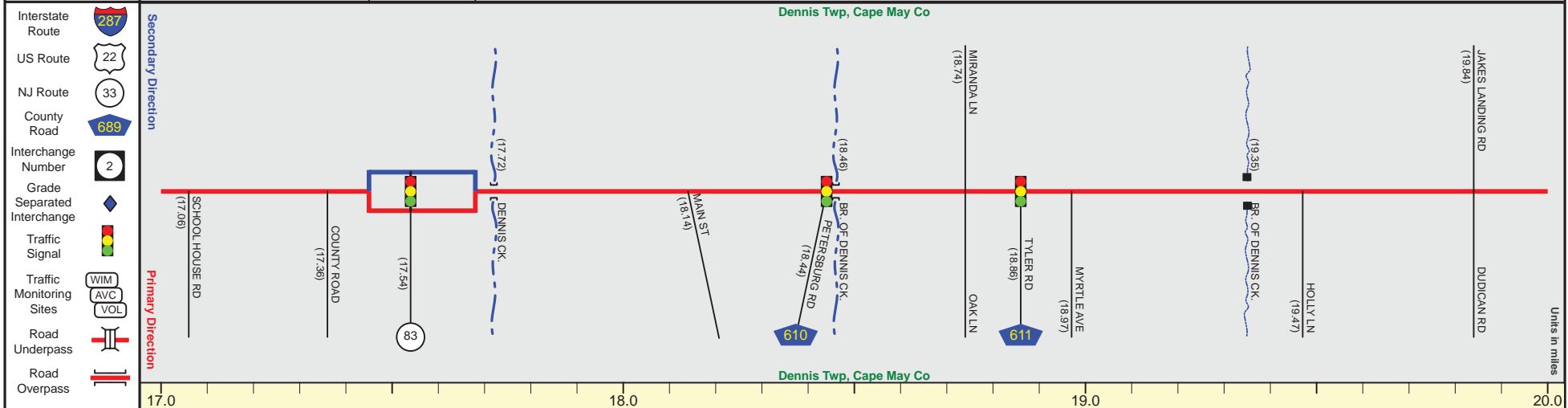
Street Name	Delsea Drive	
Jurisdiction	N.J.D.O.T.	
Functional Class	Rural Minor Arterial	Urban Minor Arterial
Federal Aid - NHS Sy	STP	
Control Section	0507	
Speed Limit	45	50
Number of Lanes	2	
Med. Type	None	
Med. Width	0	
Pavement	24	
Shoulder	8	
Traffic Volume	6,835 (2011)	
Traffic Sta. ID	110539	
Structure No.	N/A	0507153
Enlarged Views		

NJ 47 (South to North)

Mile Posts: 17.000 - 20.000



Pavement	12
Shoulder	8
Number of Lanes	1
Speed Limit	45
Street Name	Delsea Road



Street Name	Delsea Drive		
Jurisdiction	N.J.D.O.T.		
Functional Class	Urban Minor Arterial	Urban Principal Arterial	Rural Principal Arterial
Federal Aid - NHS Sy	STP	NHS	
Control Section	0507	0508	
Speed Limit	45		
Number of Lanes	2	1	2
Med. Type	None	Curbed	None
Med. Width	0	VAR	0
Pavement	24		
Shoulder	8	5	8
Traffic Volume	15,921, (2012)		10,134, (2013)
Traffic Sta. ID	8-4-330		130501
Structure No.		0508150	0508151
Enlarged Views			0508152

SRI = 0000047

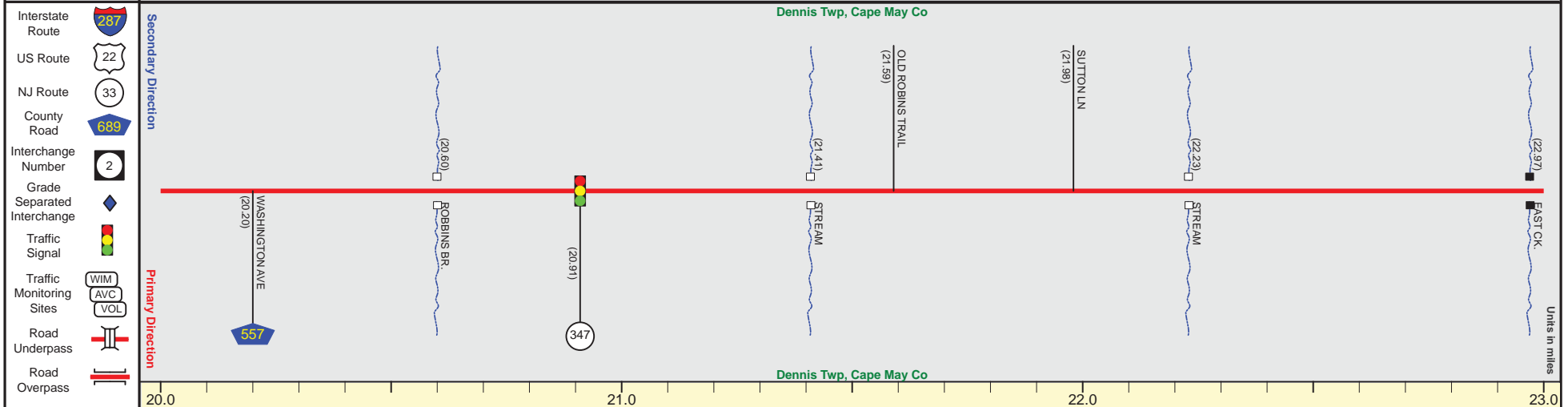
Date last inventoried: April 2014

NJ 47 (South to North)

Mile Posts: 20.000 - 23.000



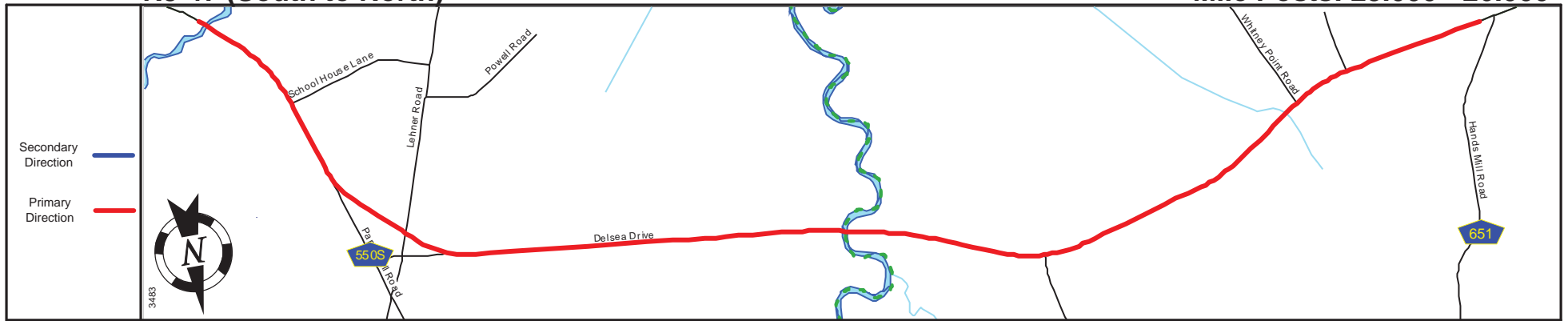
Pavement	
Shoulder	
Number of Lanes	
Speed Limit	
Street Name	



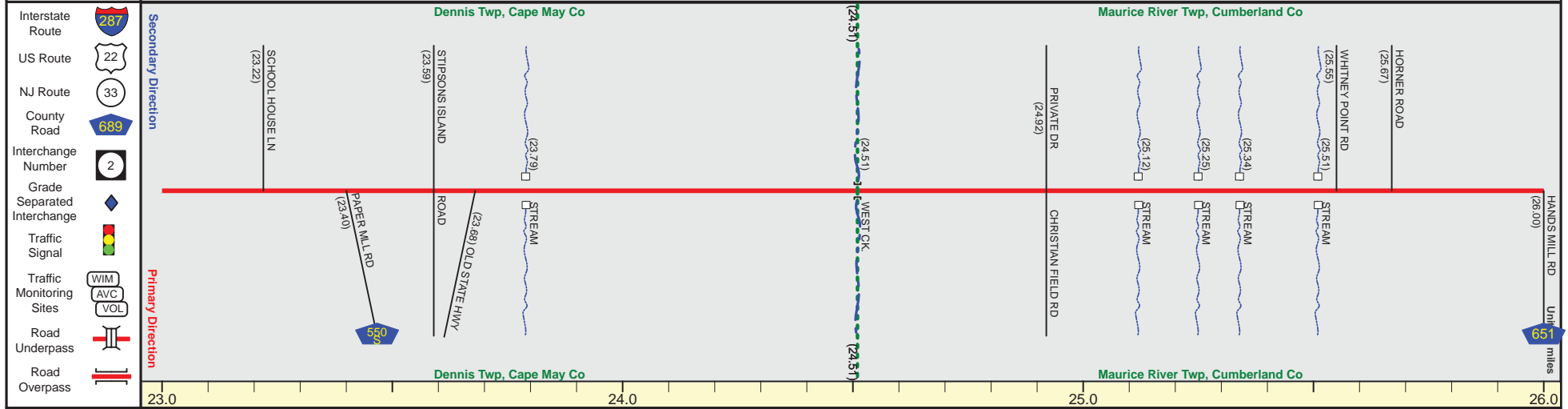
Street Name	Delsea Drive	
Jurisdiction	N.J.D.O.T.	
Functional Class	Rural Principal Arterial	Rural Minor Arterial
Federal Aid - NHS Sy	NHS	STP
Control Section	0508	
Speed Limit	45	50
Number of Lanes	2	
Med. Type	None	
Med. Width	0	
Pavement	24	
Shoulder	8	10
Traffic Volume	2,712 (2012)	
Traffic Sta. ID	8-6-024	
Structure No.	N/A	N/A
Enlarged Views		0508153

SRI = 0000047__

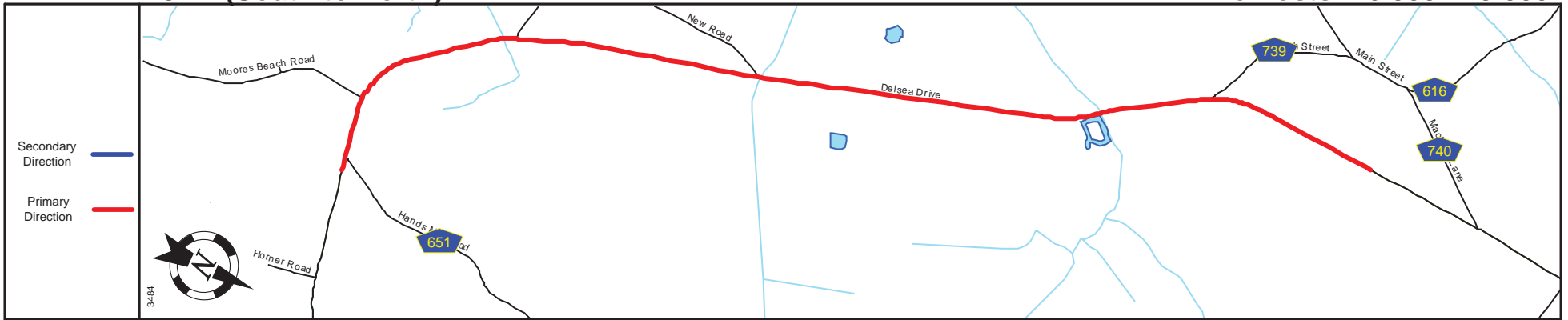
Date last inventoried: April 2014



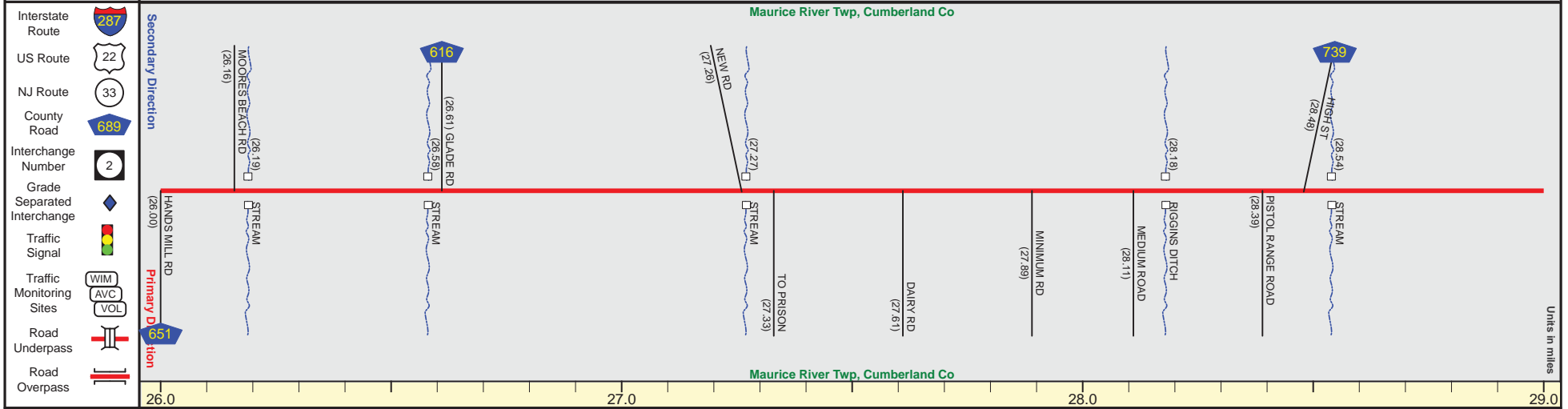
Pavement	
Shoulder	
Number of Lanes	
Speed Limit	
Street Name	

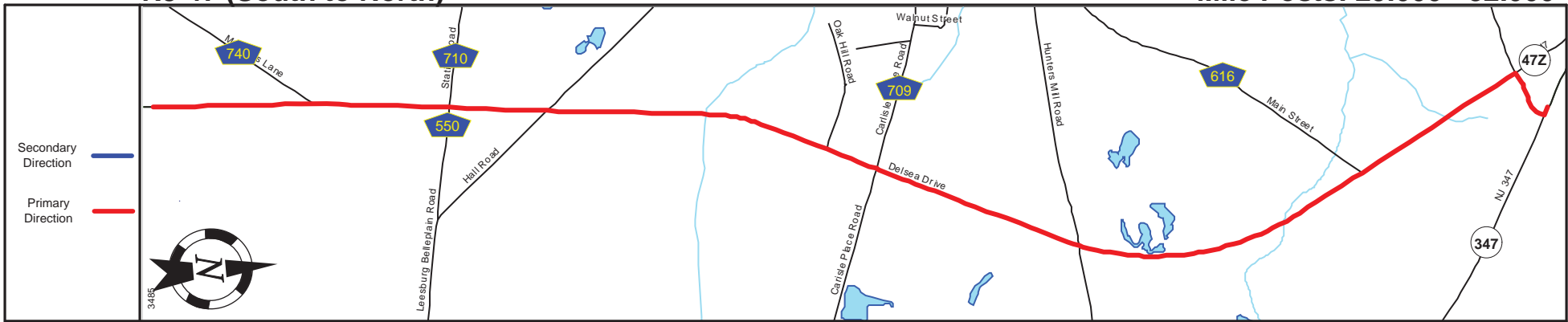


Street Name	Delsea Drive	
Jurisdiction	N.J.D.O.T.	
Functional Class	Rural Minor Arterial	Urban Minor Arterial
Federal Aid - NHS Sy	STP	
Control Section	0508	0601
Speed Limit	50	45
Number of Lanes	2	
Med. Type	None	
Med. Width	0	
Pavement	24	
Shoulder	10	8
Traffic Volume		2,565 (2012)
Traffic Sta. ID		120604
Structure No.	N/A	0508154
Enlarged Views		N/A N/A N/A N/A

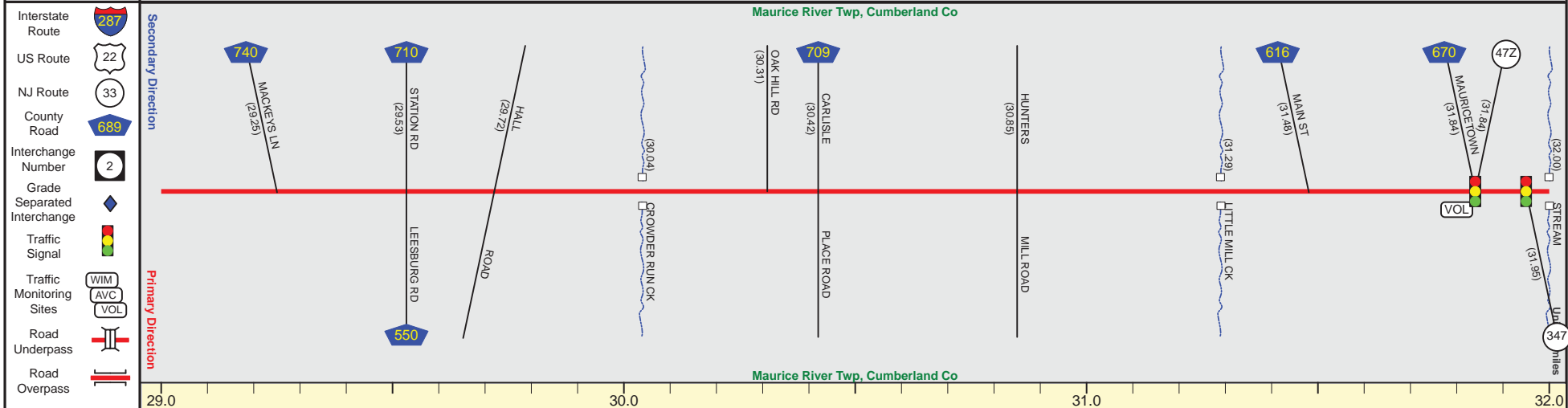


Pavement	
Shoulder	
Number of Lanes	
Speed Limit	
Street Name	

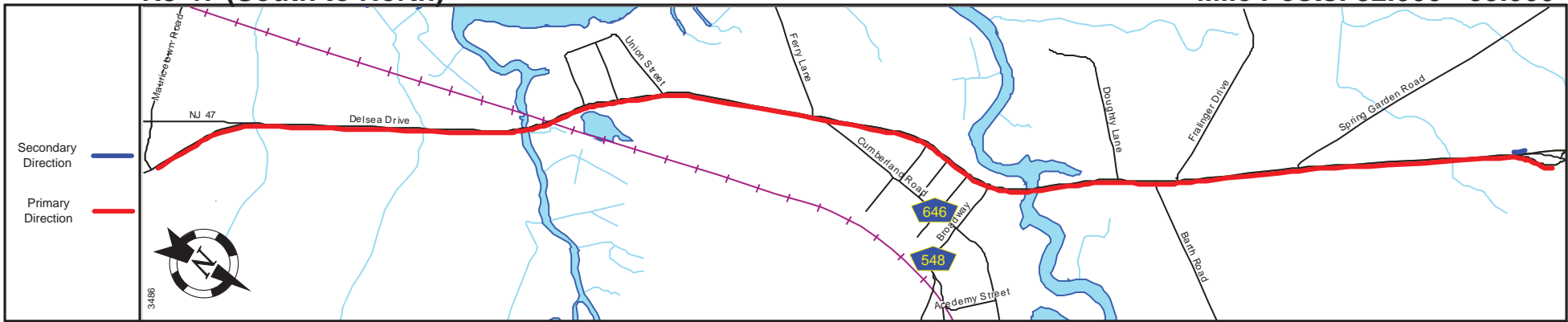




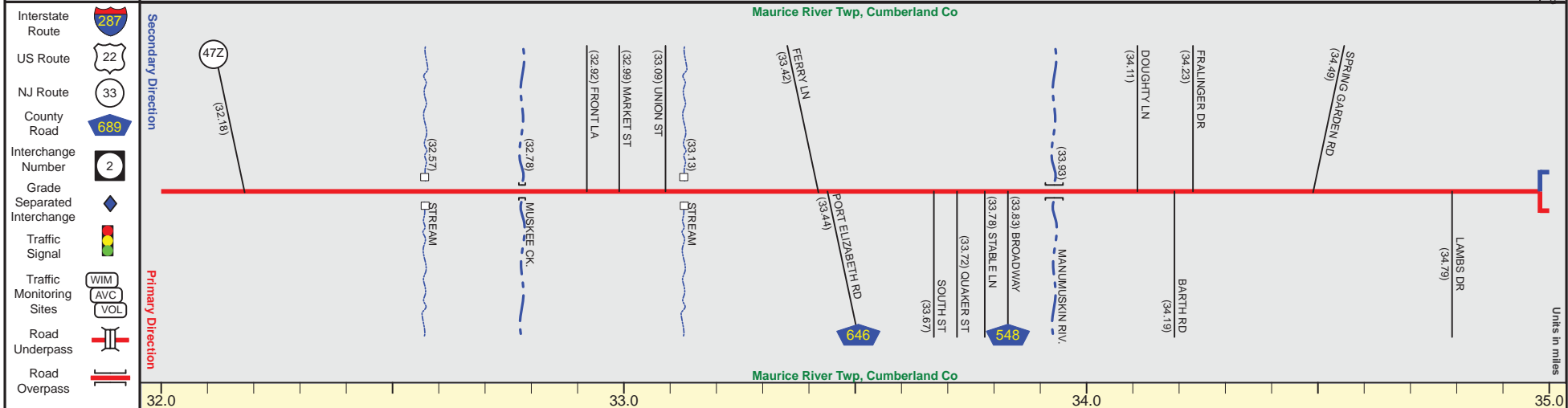
Pavement	
Shoulder	
Number of Lanes	
Speed Limit	
Street Name	



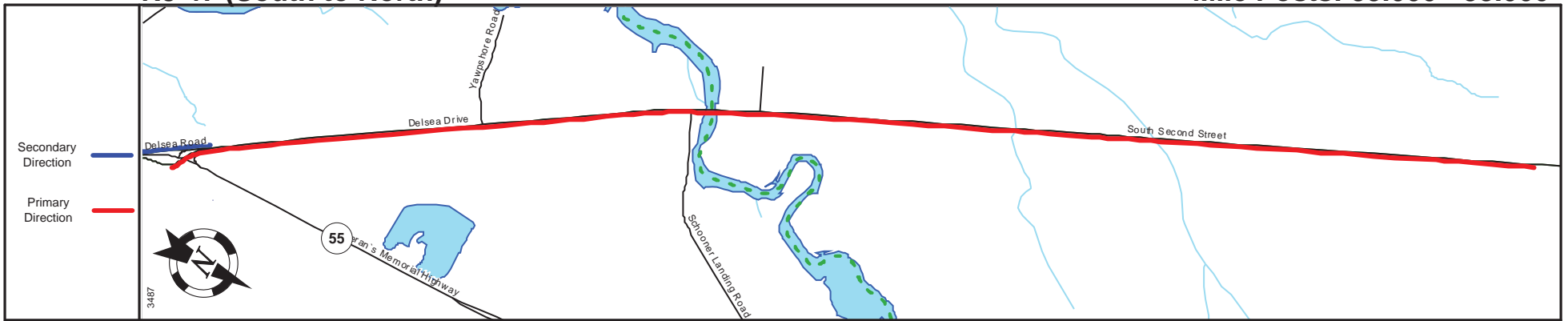
Street Name	Delsea Drive
Jurisdiction	N.J.D.O.T.
Functional Class	Urban Minor Arterial + Rural Minor Arterial + Rural Principal Arterial
Federal Aid - NHS Sy	STP
Control Section	0601
Speed Limit	50
Number of Lanes	2
Med. Type	None
Med. Width	0
Pavement	24
Shoulder	8
Traffic Volume	6,768 (2014)
Traffic Sta. ID	8-1-028
Structure No.	N/A
Enlarged Views	N/A



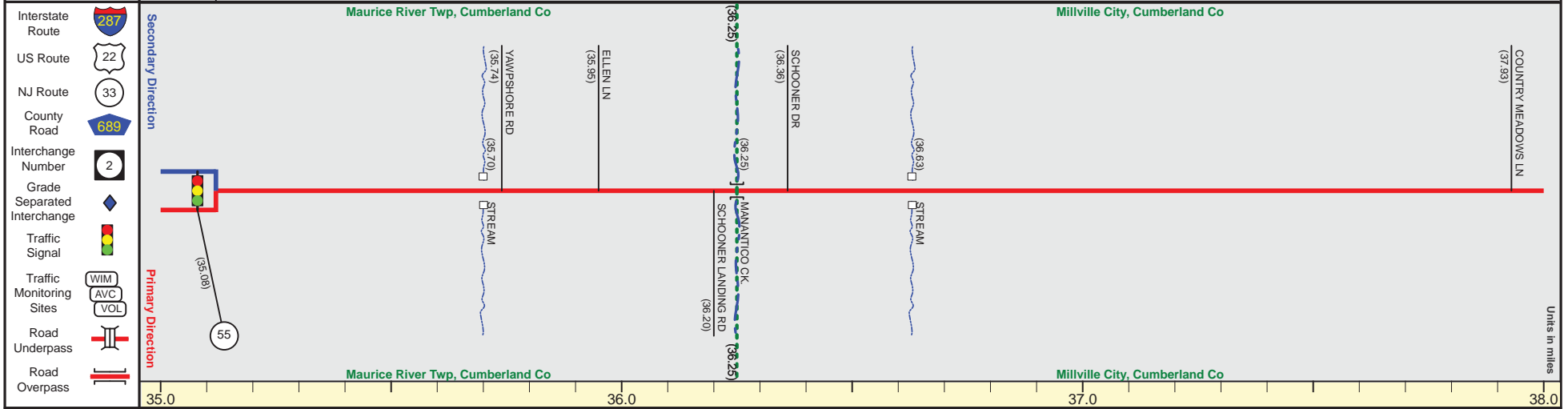
Pavement	-22
Shoulder	0
Number of Lanes	1
Speed Limit	50
Street Name	Delsea Drive



Street Name	Delsea Drive		
Jurisdiction	N.J.D.O.T.		
Functional Class	Rural Principal Arterial		
Federal Aid - NHS Sy	NHS		
Control Section	0601		
Speed Limit	50	45	50
Number of Lanes	2		
Med. Type	None		
Med. Width	0		
Pavement	24		
Shoulder	8		
Traffic Volume	18,462, (2010)	14,012, (2013)	15,416, (2012)
Traffic Sta. ID	8-4-308	120628	120605
Structure No.	N/A	N/A	0601150
Enlarged Views	N/A	N/A	0601151



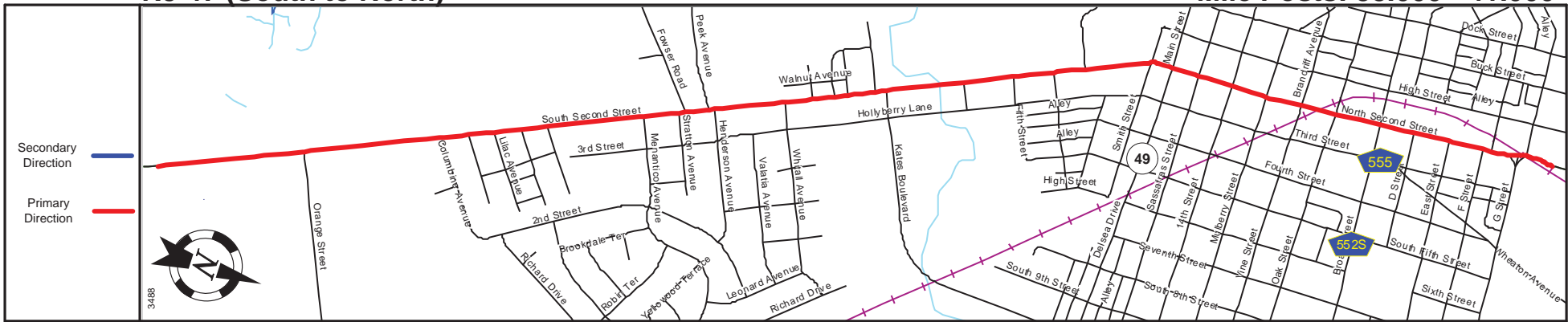
Pavement	22
Shoulder	0
Number of Lanes	1
Speed Limit	50
Street Name	Delsea Road



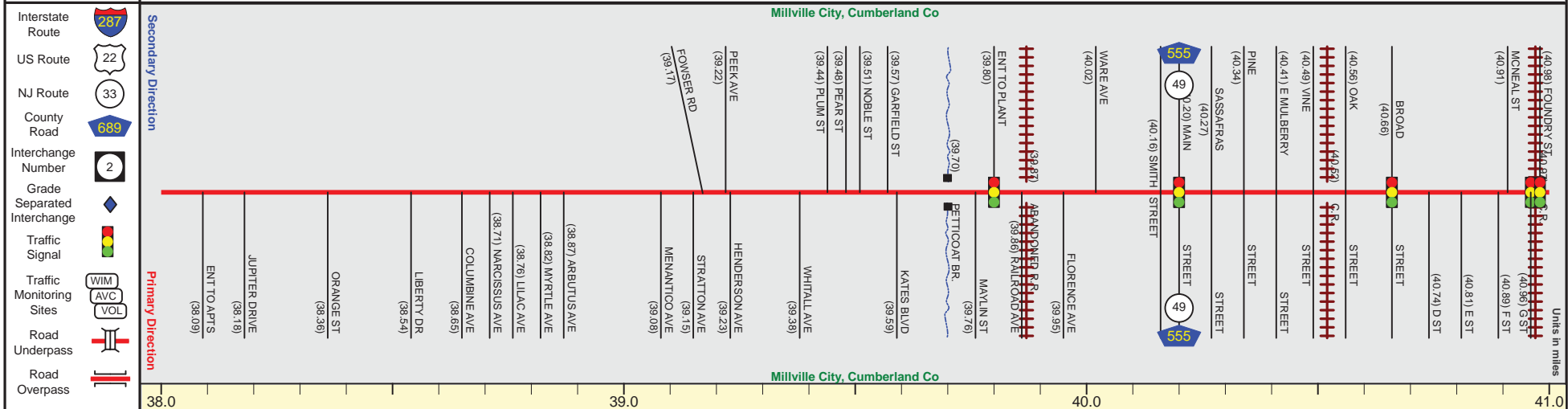
Street Name	Delsea Drive		South Second Street	
Jurisdiction	Rural Minor Arterial		N.J.D.O.T.	
Functional Class	Rural Minor Arterial		Urban Minor Arterial	
Federal Aid - NHS Sy	Rural Principal Arterial NHS		STP	
Control Section			0601	
Speed Limit	50		45	
Number of Lanes	1		2	
Med. Type	Curbed		None	
Med. Width	VAR		0	
Pavement	22		24	
Shoulder	0		8	
Traffic Volume				
Traffic Sta. ID				
Structure No.	0601152		N/A	
Enlarged Views				

NJ 47 (South to North)

Mile Posts: 38.000 - 41.000



Pavement	
Shoulder	
Number of Lanes	
Speed Limit	
Street Name	



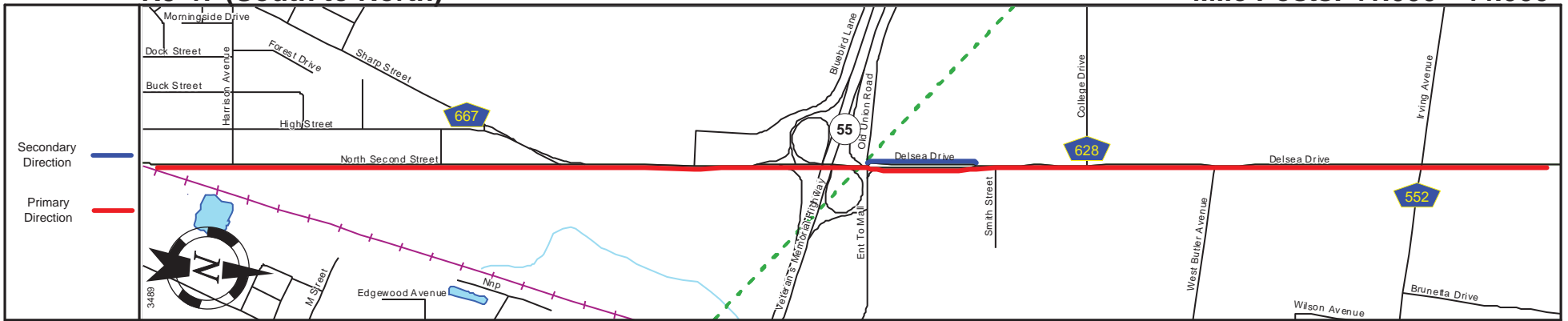
Street Name	South Second Street			North Second Street	
Jurisdiction	N.J.D.O.T.				
Functional Class	Urban Minor Arterial				
Federal Aid - NHS Sy	STP				
Control Section	0601			0602	
Speed Limit	45	40	35	30	35
Number of Lanes	2				
Med. Type	None				
Med. Width	0				
Pavement	24		30		40
Shoulder	8			0	
Traffic Volume			8,236 (2010) 8,834 (2013) 855X303 855303	11,908 (2011)	
Traffic Sta. ID				8-8-039	
Structure No.	0601153				
Enlarged Views					

SRI = 0000047

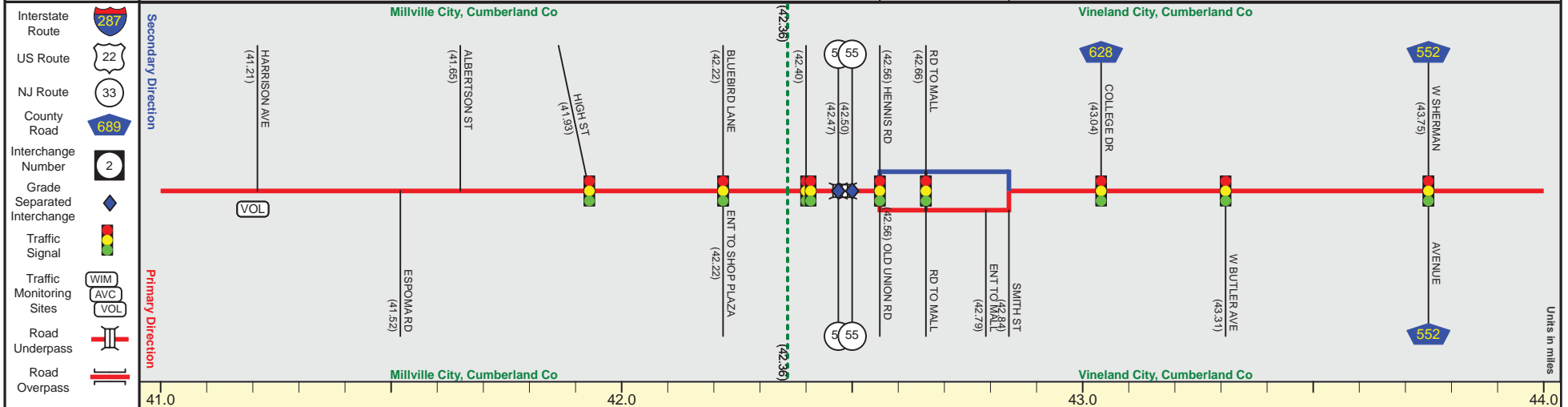
Date last inventoried: April 2014

NJ 47 (South to North)

Mile Posts: 41.000 - 44.000



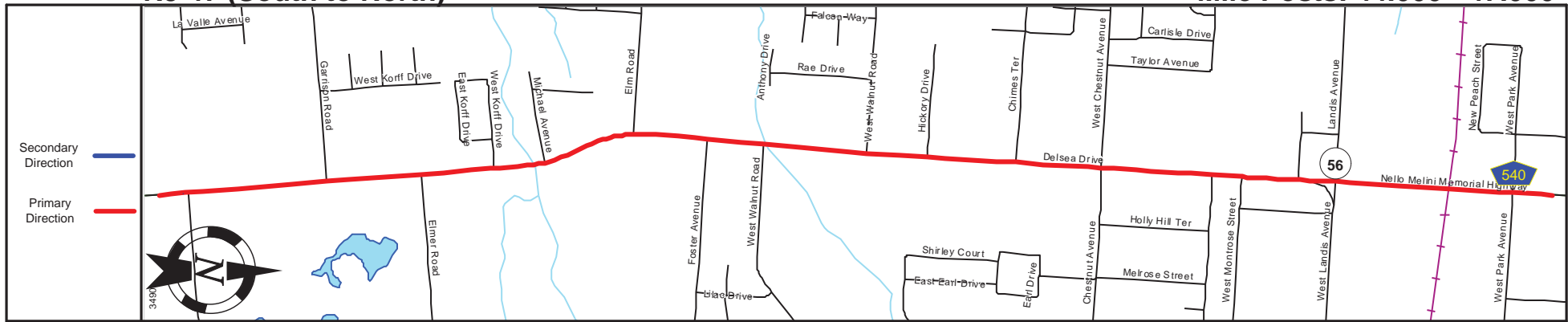
Pavement	24
Shoulder	3
Number of Lanes	2
Speed Limit	45
Street Name	Delsea Drive



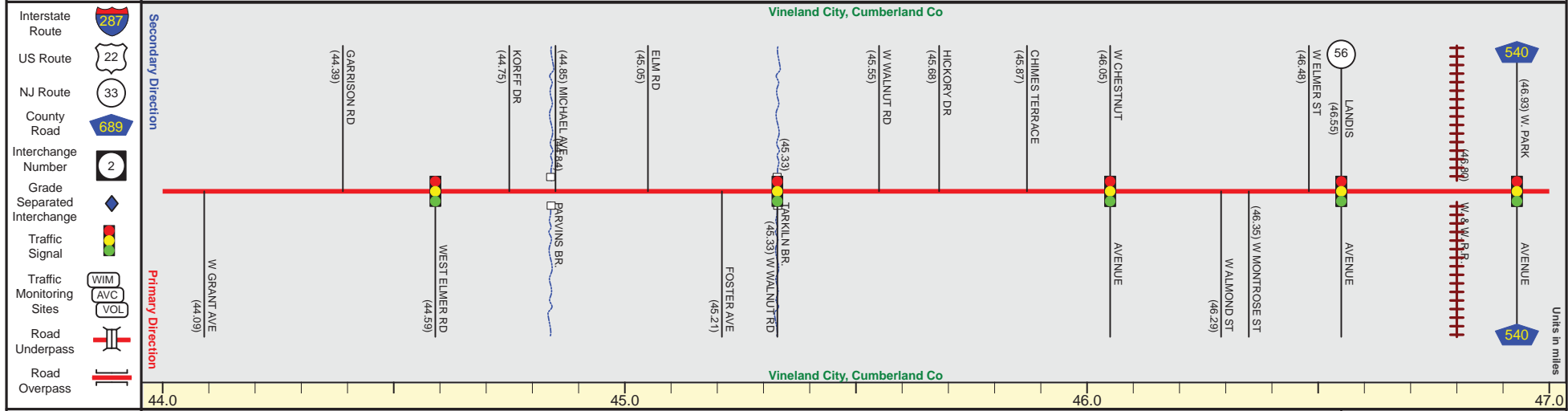
Street Name	North Second Street		Delsea Drive	
Jurisdiction	N.J.D.O.T.			
Functional Class	Urban Minor Arterial			
Federal Aid - NHS Sy	STP			
Control Section	0602			
Speed Limit	35		45	
Number of Lanes	3	5	3	2
Med. Type	None		Curbed	None
Med. Width	0		4	0
Pavement	40	72	36	24
Shoulder	0	4	3	12
Traffic Volume	7,908 (2014)	27,122 (2012)	28,096 (2010) 23,948 (2013)	
Traffic Sta. ID	7-1-025	8-5-079	dd10825 130628	
Structure No.			0609165 0609164	
Enlarged Views				

SRI = 0000047

Date last inventoried: April 2014



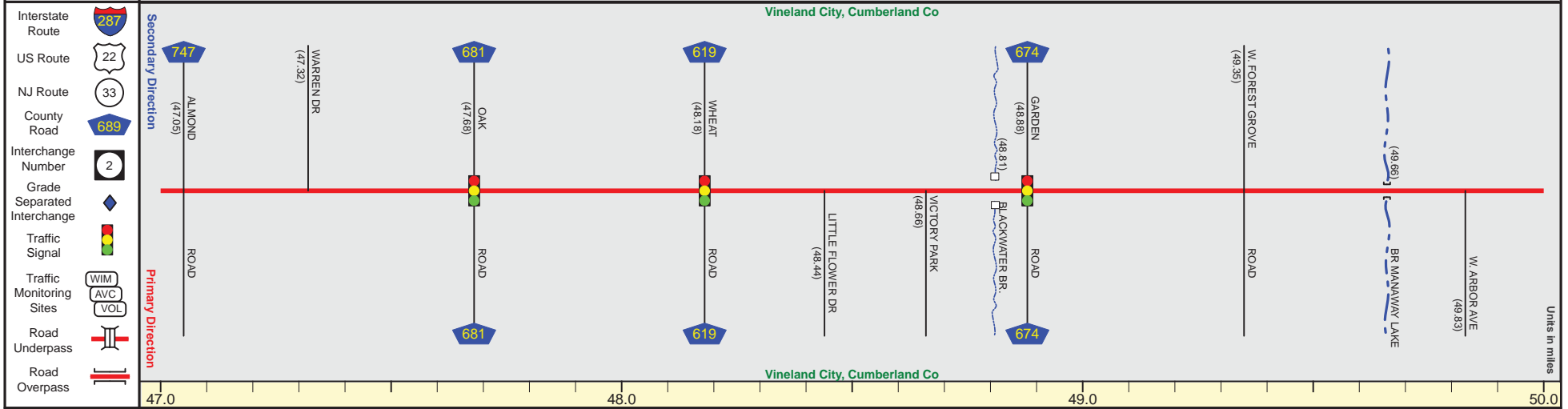
Pavement	
Shoulder	
Number of Lanes	
Speed Limit	
Street Name	



Street Name	Delsea Drive				Nello Melini Memorial Highway			
Jurisdiction	N.J.D.O.T.							
Functional Class	Urban Minor Arterial							
Federal Aid - NHS Sy	STP							
Control Section	0602				0603			
Speed Limit	45				40			
Number of Lanes	2							
Med. Type	None							
Med. Width	0							
Pavement	24				36		36	
Shoulder	12				6		6	
Traffic Volume	21,939 (2012)		17,820 (2011)		23,075 (2012)		19,080 (2011)	
Traffic Sta. ID	120610		8-5-315		120611		8g5-305	
Structure No.			0602150		N/A			
Enlarged Views								



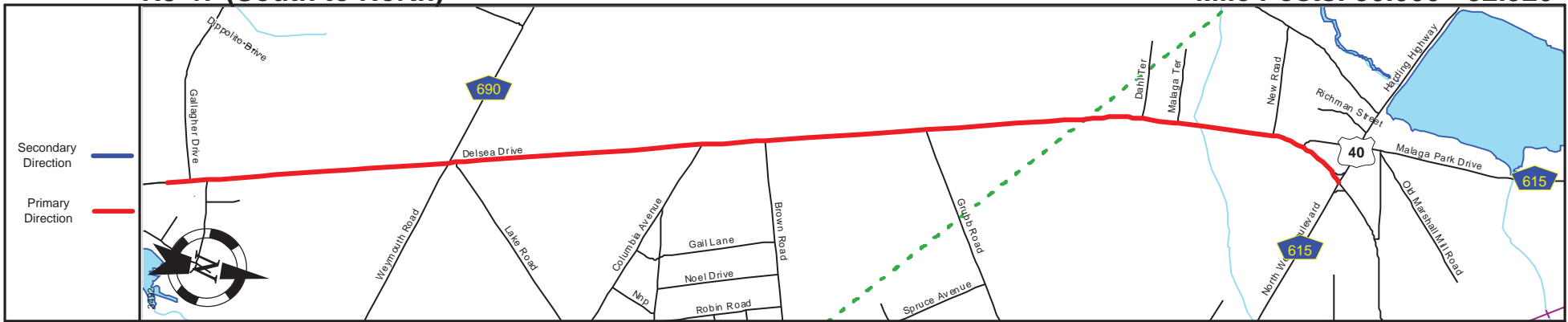
Pavement	
Shoulder	
Number of Lanes	
Speed Limit	
Street Name	



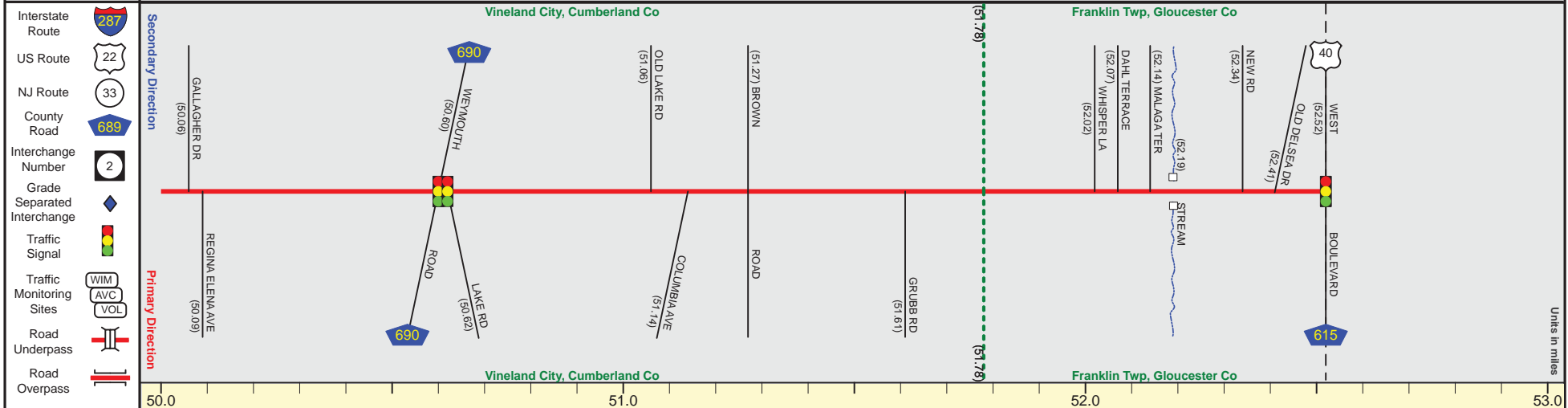
Street Name	Nello Melini Memorial Highway			Delsea Drive
Jurisdiction	N.J.D.O.T.			
Functional Class	Urban Minor Arterial			
Federal Aid - NHS Sy	STP			
Control Section	0603			
Speed Limit	40			50
Number of Lanes	2			
Med. Type	None			
Med. Width	0			
Pavement	36			24
Shoulder	6			8
Traffic Volume	16,139 (2012)			
Traffic Sta. ID	120612			
Structure No.				0603150
Enlarged Views				0603151

NJ 47 (South to North)

Mile Posts: 50.000 - 52.520



Pavement	
Shoulder	
Number of Lanes	
Speed Limit	
Street Name	

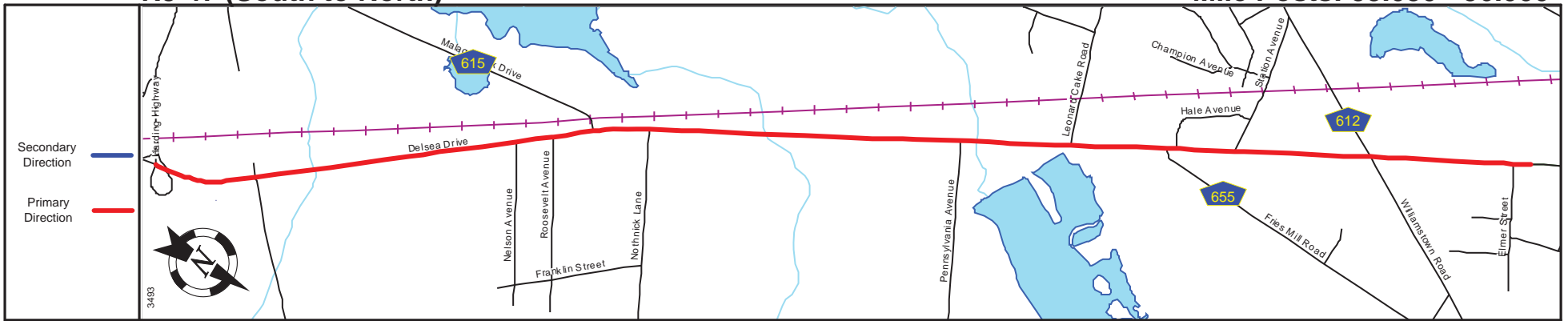


Street Name	Delsea Drive	
Jurisdiction	N.J.D.O.T.	
Functional Class	Urban Minor Arterial	
Federal Aid - NHS Sy	STP	
Control Section	0603	0812
Speed Limit	50	40
Number of Lanes	2	3
Med. Type	None	
Med. Width	0	
Pavement	24	36
Shoulder	8	
Traffic Volume	7,691 (2013)	
Traffic Sta. ID	090805	
Structure No.	0812150	
Enlarged Views		

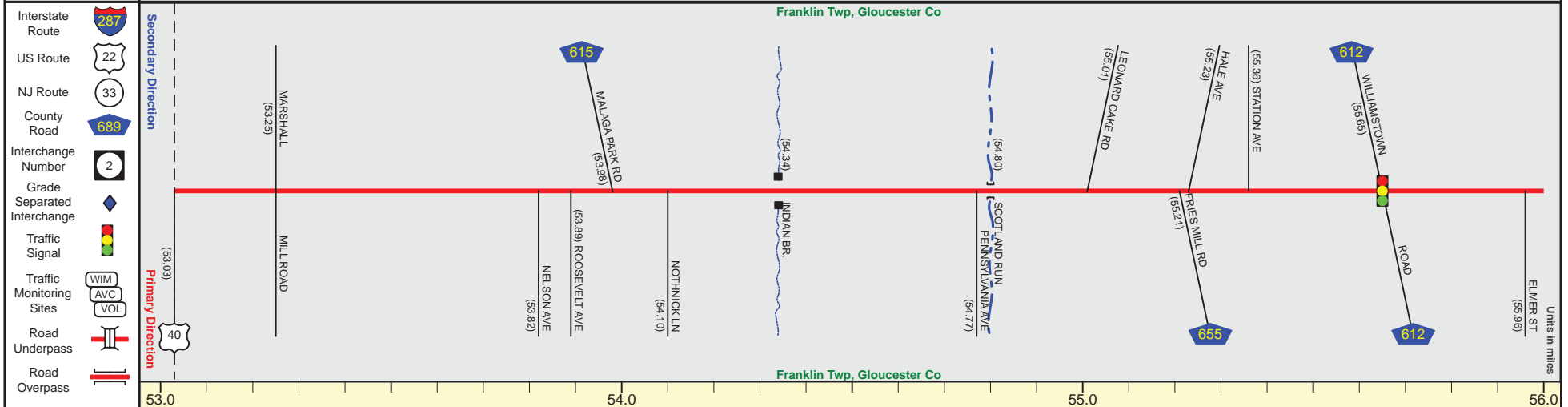
MP 52.52 = Begin Conc. With US 40 MP 26.71
 MP 52.52-53.03 See NJ 40 MP 26.71-27.21

SRI = 0000047

Date last inventoried: April 2014



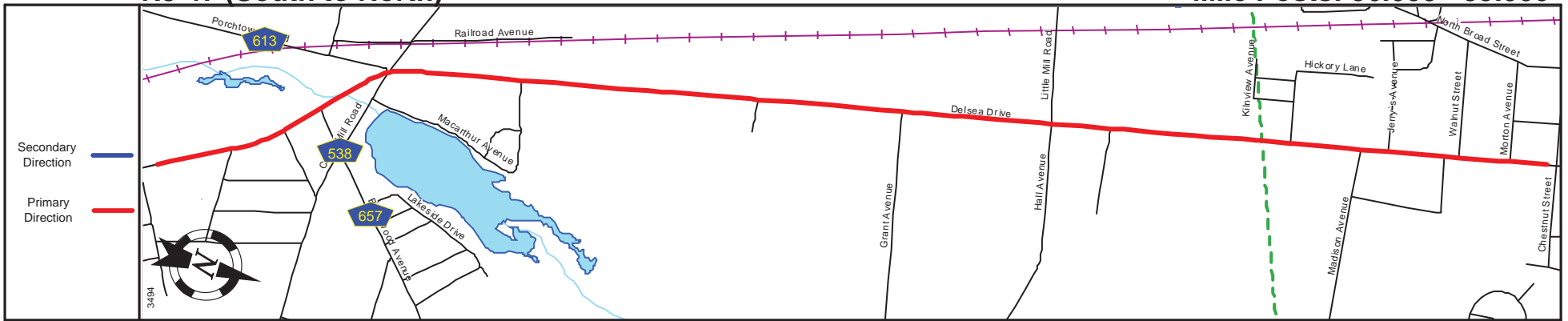
Pavement	
Shoulder	
Number of Lanes	
Speed Limit	
Street Name	



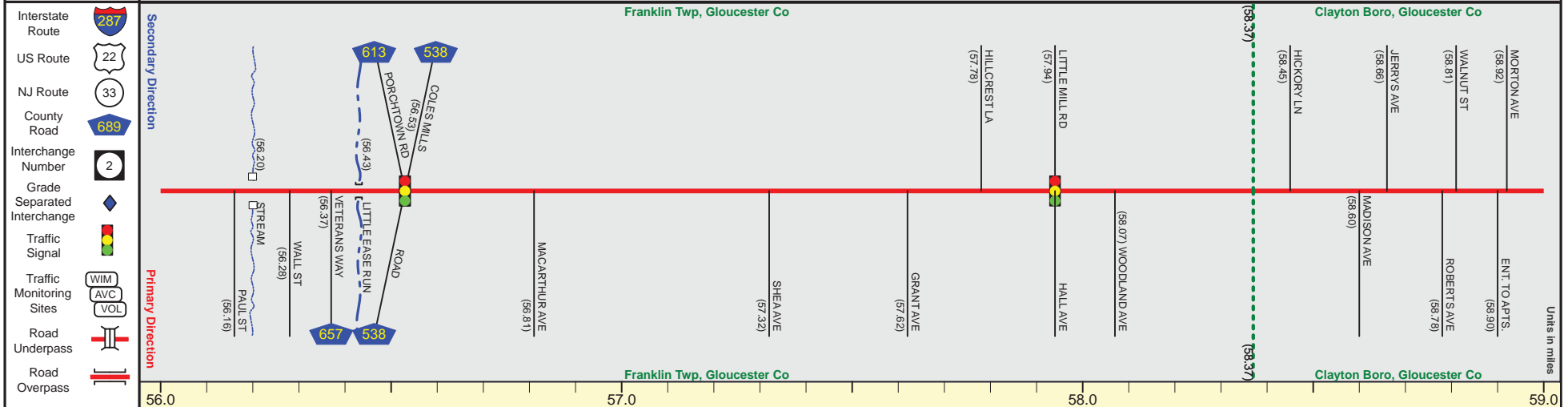
Street Name		Delsea Drive
Jurisdiction		N.J.D.O.T.
Functional Class		Urban Minor Arterial
Federal Aid - NHS Sy		STP
Control Section		0837
Speed Limit	40	50
Number of Lanes		2
Med. Type		None
Med. Width		0
Pavement		24
Shoulder		8
Traffic Volume		
Traffic Sta. ID		
Structure No.		0837151 0837152
Enlarged Views		

NJ 47 (South to North)

Mile Posts: 56.000 - 59.000



Pavement	
Shoulder	
Number of Lanes	
Speed Limit	
Street Name	



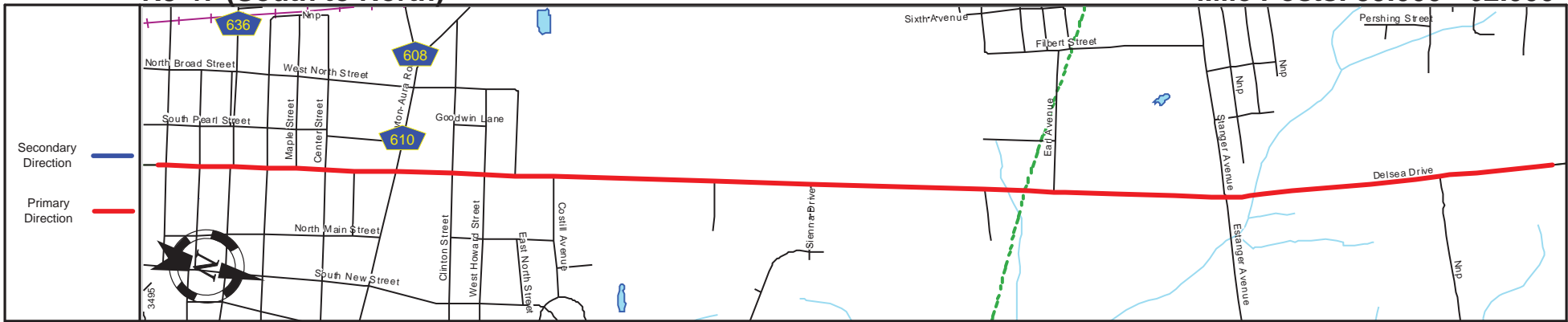
Street Name	Delsea Drive										
Jurisdiction	N.J.D.O.T.										
Functional Class	Urban Minor Arterial										
Federal Aid - NHS Sy	STP										
Control Section	0837										
Speed Limit	50	+	40	+	35	+	40	+	50	+	40
Number of Lanes	2										
Med. Type	None										
Med. Width	0										
Pavement	24	+		+	40	+		+	24	+	30
Shoulder	8	+		+	0	+		+	8	+	6
Traffic Volume	8,629 (2012)										
Traffic Sta. ID	090806										
Structure No.	0837153										
Enlarged Views											

SRI = 0000047

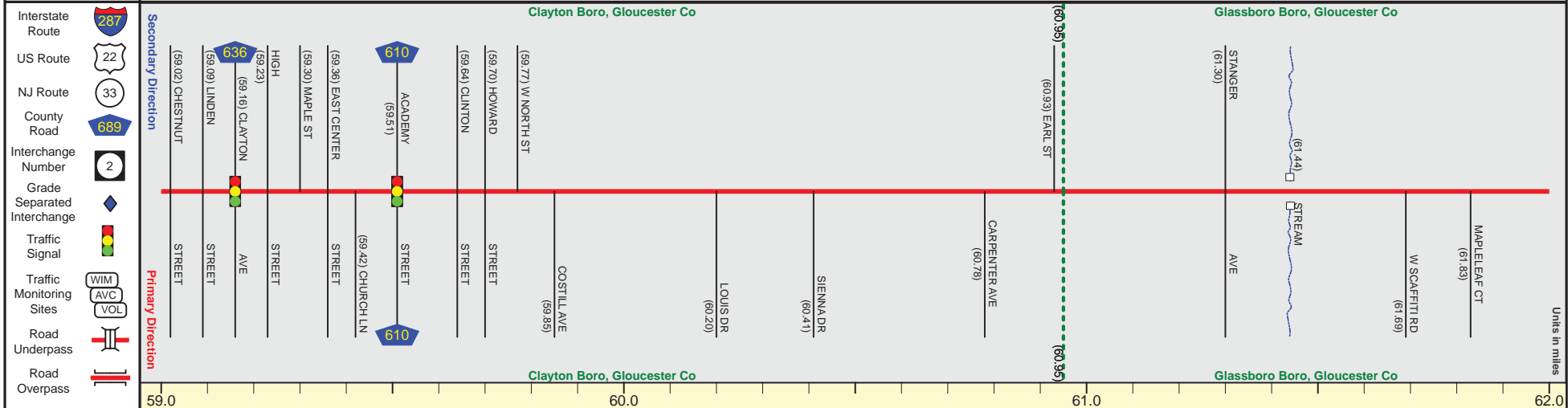
Date last inventoried: April 2014

NJ 47 (South to North)

Mile Posts: 59.000 - 62.000



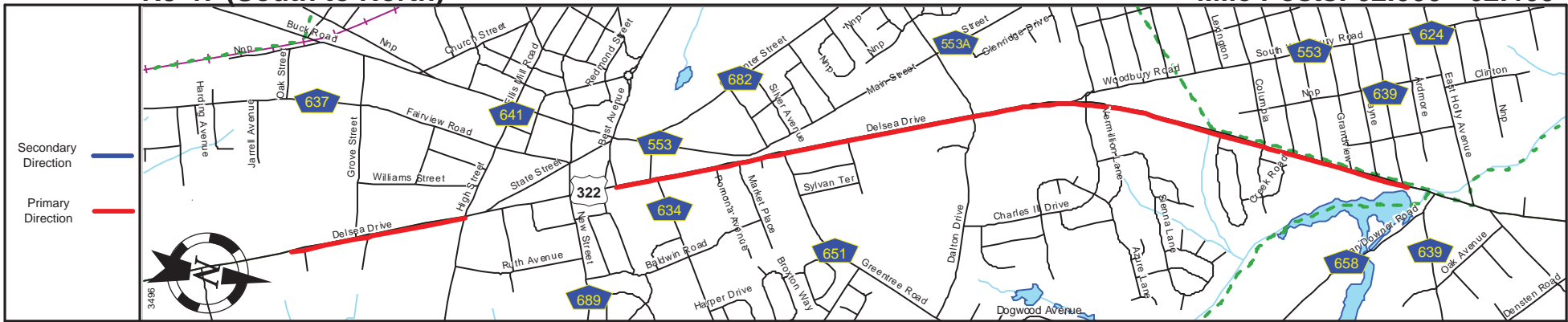
Pavement	
Shoulder	
Number of Lanes	
Speed Limit	
Street Name	



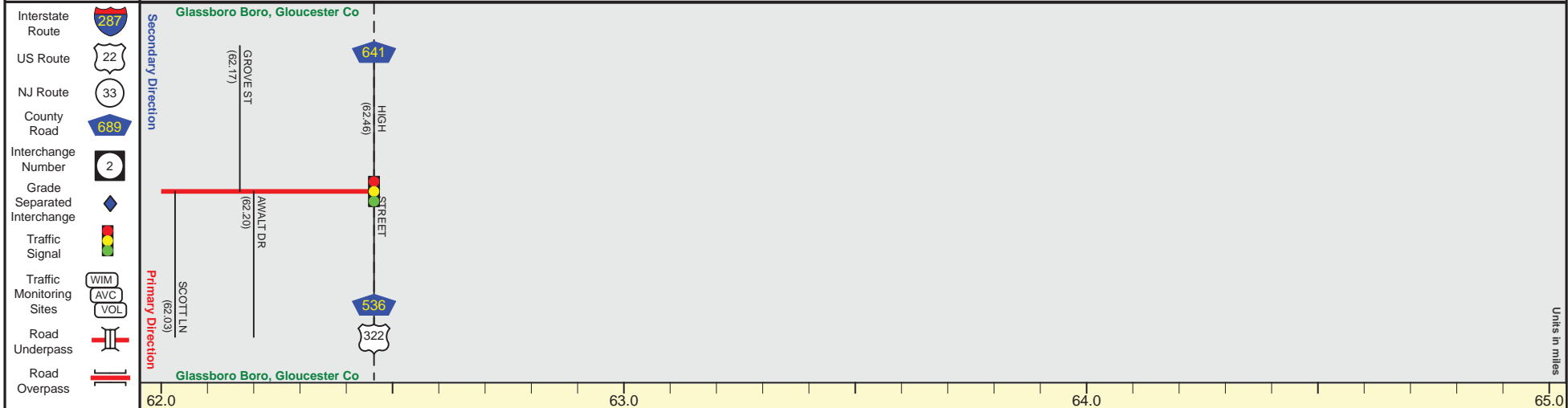
Street Name	Delsea Drive																				
Jurisdiction	N.J.D.O.T.																				
Functional Class	Urban Minor Arterial																				
Federal Aid - NHS Sy	STP																				
Control Section	0837																				
Speed Limit	40	+		30	+		35	+		45	+		50	+		45					
Number of Lanes	2																				
Med. Type	None																				
Med. Width	0																				
Pavement	30			+			24														
Shoulder	0			+			8			+			6			+			8		
Traffic Volume	10,298 (2014)										7,870 (2012)										
Traffic Sta. ID	7-1-047										7-6-023										
Structure No.											N/A										
Enlarged Views																					

SRI = 0000047

Date last inventoried: April 2014



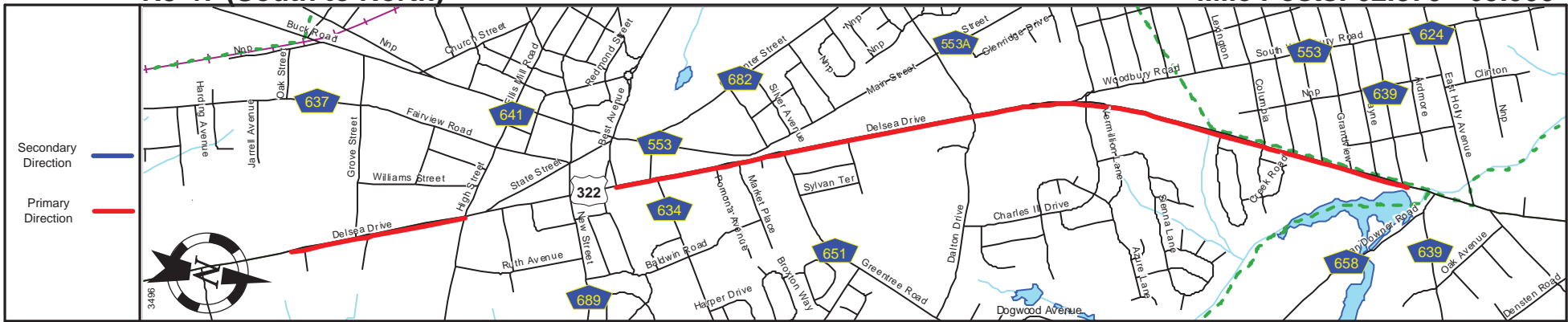
Pavement	
Shoulder	
Number of Lanes	
Speed Limit	
Street Name	



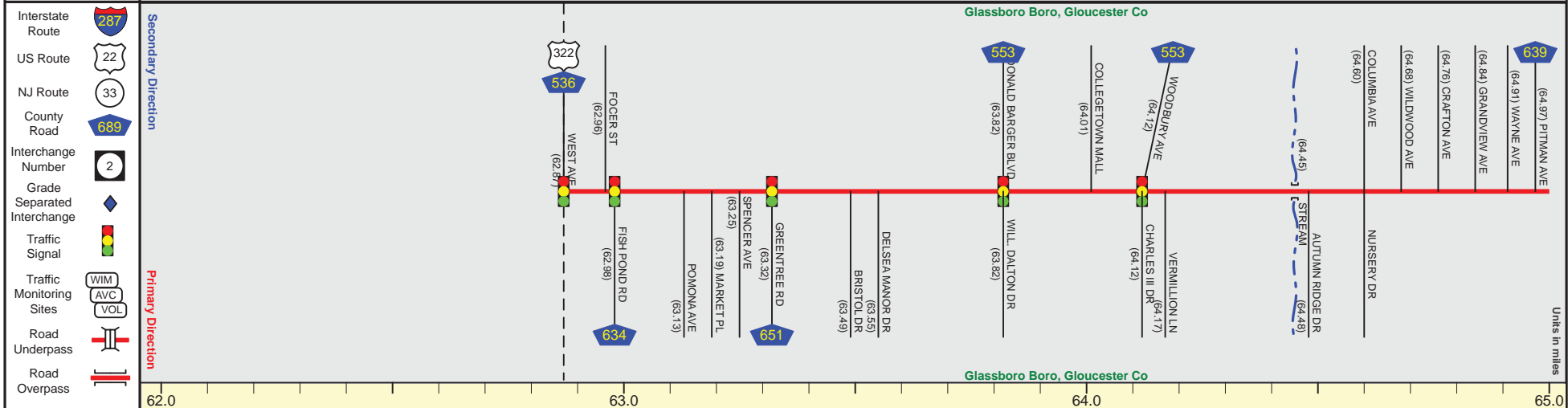
Street Name	Delsea Drive		MP 62.46 = Begin Coinc. With US 322 MP 18.25 MP 62.46-62.87 See US 322 MP 17.84-18.25
Jurisdiction	N.J.D.O.T.		
Functional Class	Urban Minor Arterial		
Federal Aid - NHS Sy	STP		
Control Section	0837		
Speed Limit	45	35	
Number of Lanes	2		
Med. Type	None		
Med. Width	0		
Pavement	24	40	
Shoulder	8	0	
Traffic Volume			
Traffic Sta. ID			
Structure No.			
Enlarged Views			

NJ 47 (South to North)

Mile Posts: 62.870 - 65.000



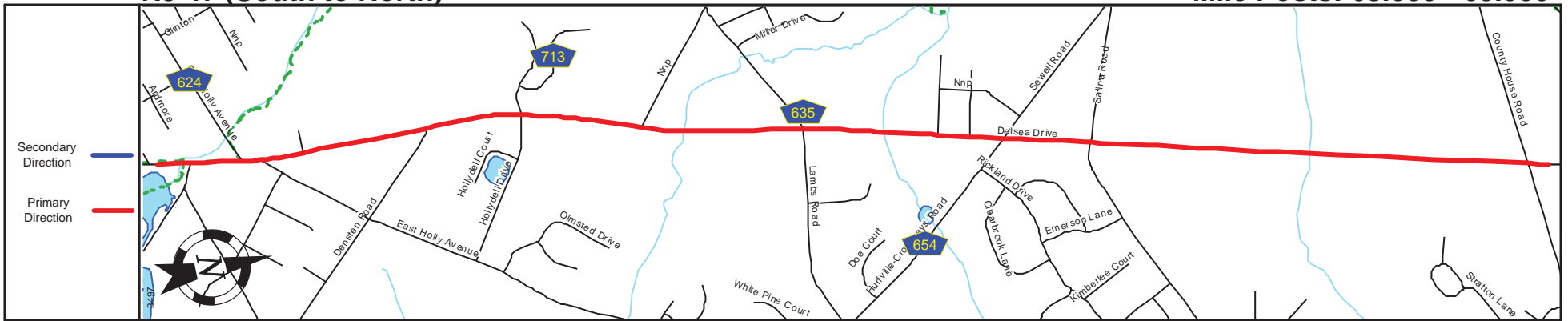
Pavement	
Shoulder	
Number of Lanes	
Speed Limit	
Street Name	



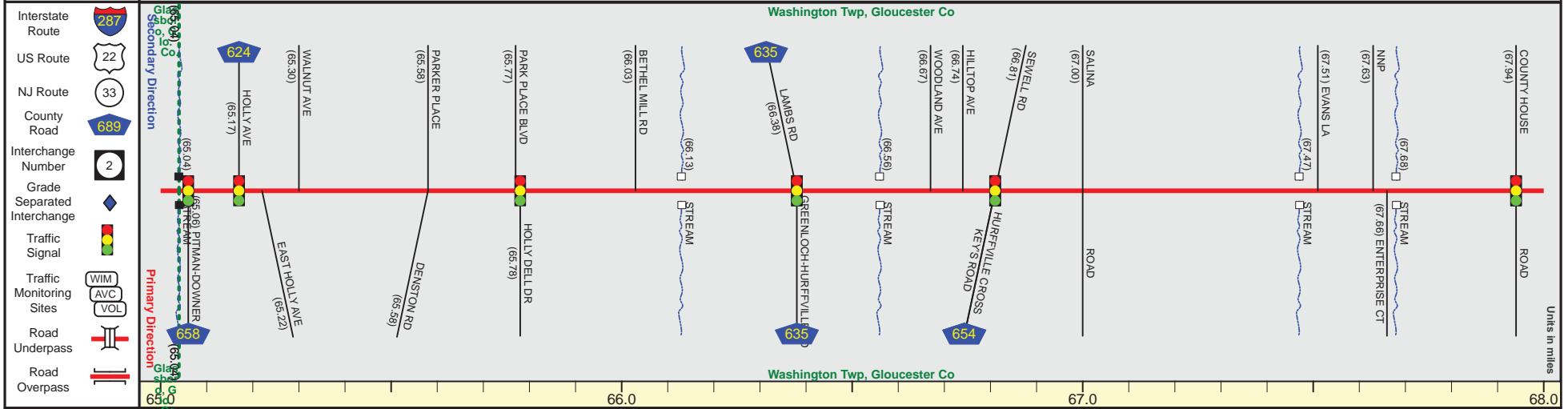
Street Name	Delsea Drive	
Jurisdiction	N.J.D.O.T.	
Functional Class	Urban Principal Arterial	Urban Minor Arterial
Federal Aid - NHS Sy	NHS	STP
Control Section	0813	
Speed Limit	35	45
Number of Lanes	2 + 3 + 4 + 5	2
Med. Type	None	
Med. Width	0	
Pavement	40	24
Shoulder	0	15 + 10 + 12
Traffic Volume	21,312 (2013)	
Traffic Sta. ID	130801	
Structure No.		0813150
Enlarged Views		

SRI = 0000047

Date last inventoried: April 2014



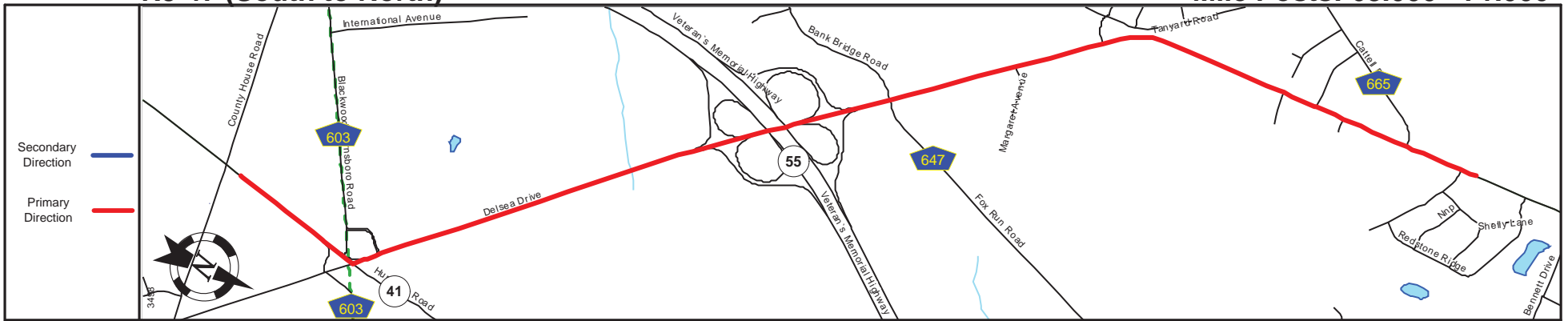
Pavement	
Shoulder	
Number of Lanes	
Speed Limit	
Street Name	



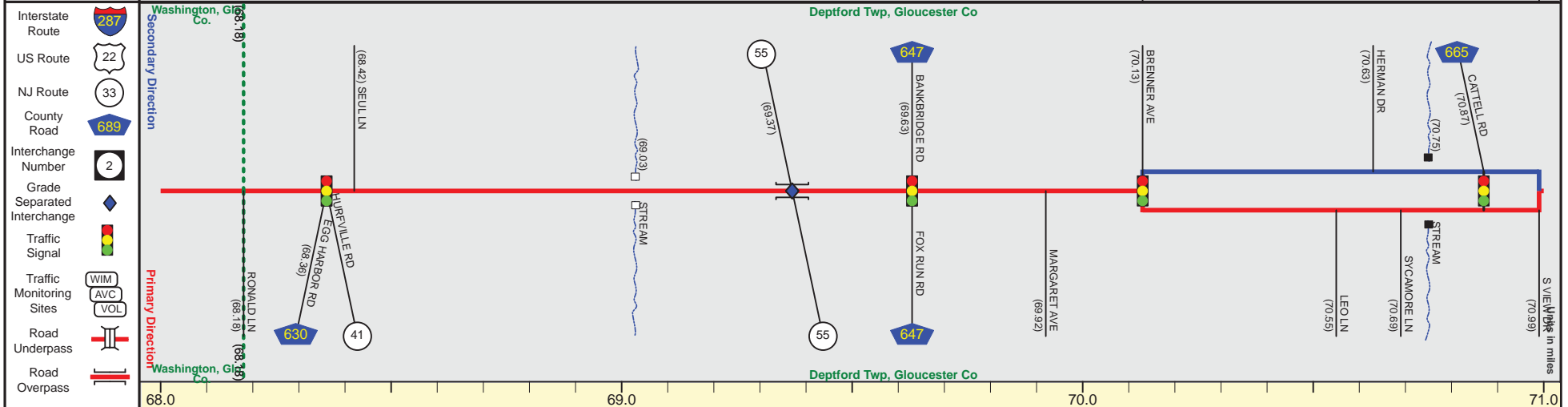
Street Name	Delsea Drive			
Jurisdiction	N.J.D.O.T.			
Functional Class	Urban Minor Arterial			
Federal Aid - NHS Sy	STP			
Control Section	0813			
Speed Limit	45	50	45	50
Number of Lanes	2			
Med. Type	None			
Med. Width	0			
Pavement	24	22	24	
Shoulder	12	8	6	
Traffic Volume	11,689 (2012)			16,059 (2013)
Traffic Sta. ID	7-6-027			7-5-306
Structure No.	0813151	0813152	N/A	N/A
Enlarged Views				

NJ 47 (South to North)

Mile Posts: 68.000 - 71.000



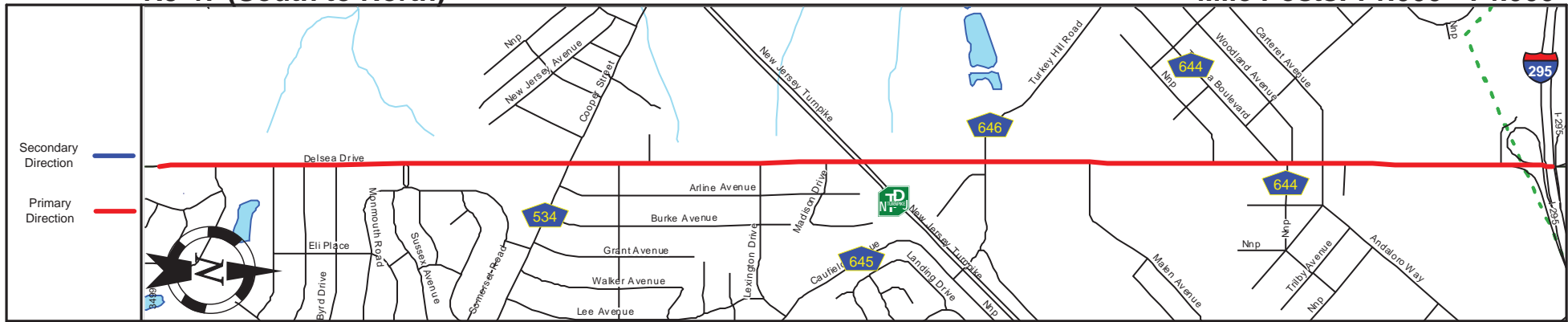
Pavement	8
Shoulder	12
Number of Lanes	1
Speed Limit	45
Street Name	Delsea Drive



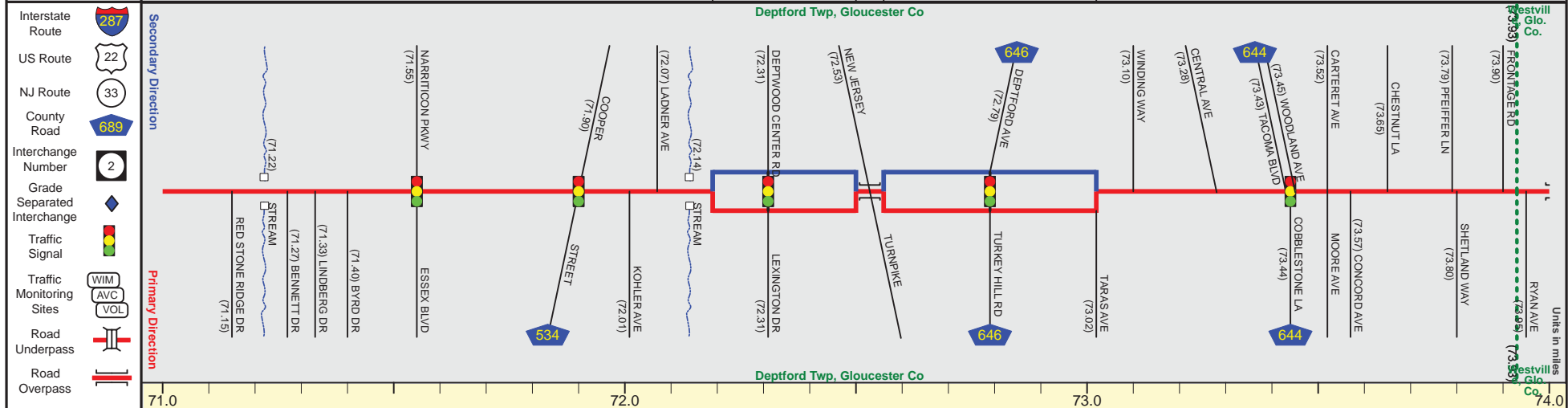
Street Name	Delsea Drive	
Jurisdiction	N.J.D.O.T.	
Functional Class	Urban Minor Arterial	
Federal Aid - NHS Sy	STP	
Control Section	0813	0814
Speed Limit	50	45
Number of Lanes	2	1
Med. Type	None	Painted/Unprotected
Med. Width	0	12
Pavement	24	24
Shoulder	6	8
Traffic Volume		15,659 (2013)
Traffic Sta. ID		130817
Structure No.	0832162	0814150
Enlarged Views		

SRI = 0000047

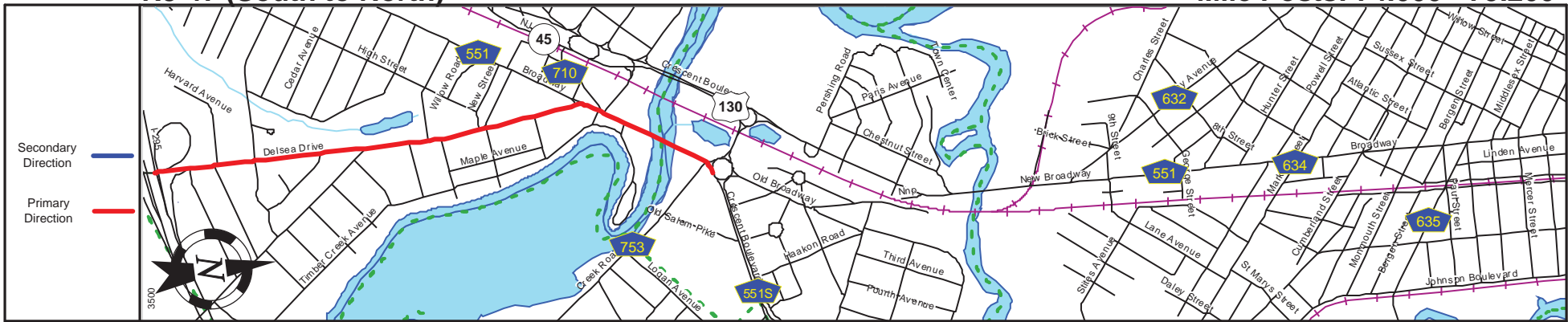
Date last inventoried: April 2014



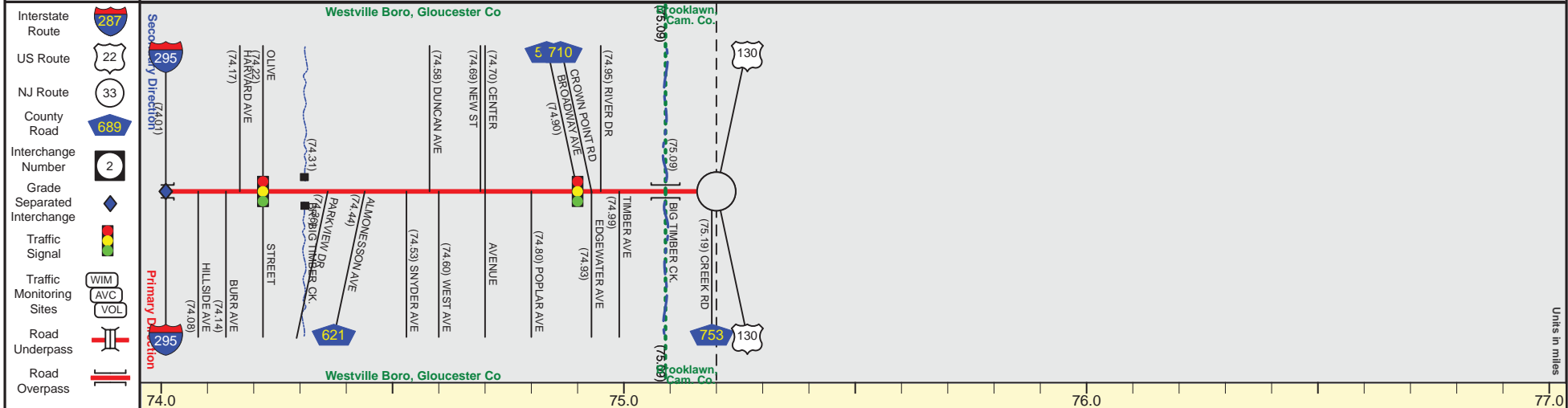
Pavement		24		12	
Shoulder		10		10	
Number of Lanes		2	1	1	
Speed Limit		40		40	
Street Name		Delsea Drive		Delsea Drive	



Street Name	Delsea Drive				
Jurisdiction	N.J.D.O.T.				
Functional Class	Urban Minor Arterial				
Federal Aid - NHS Sy	STP				
Control Section					0815
Speed Limit	45	40	45	40	
Number of Lanes	2	1	2	1	2
Med. Type	None	Painted/Unprotected	None	Painted/Unprotected	None
Med. Width	0	12	0	12	24
Pavement	24	12	24	12	24
Shoulder		8			10
Traffic Volume		16,658 (2012)		16,310 (2011)	
Traffic Sta. ID		090907		7-6-029	
Structure No.	N/A		TPKMP22.81		
Enlarged Views					



Pavement	
Shoulder	
Number of Lanes	
Speed Limit	
Street Name	



Street Name	Delsea Drive	
Jurisdiction	N.J.D.O.T.	
Functional Class	Urban Minor Arterial	
Federal Aid - NHS Sy	STP	
Control Section	0815	0415
Speed Limit	40	35
Number of Lanes	2	4
Med. Type	None	
Med. Width	0	
Pavement	24	40
Shoulder	10	0
Traffic Volume	10,931,(2012)	17,861,(2013)
Traffic Sta. ID	090808	130802
Structure No.	0815150 0815151	0815152
Enlarged Views		