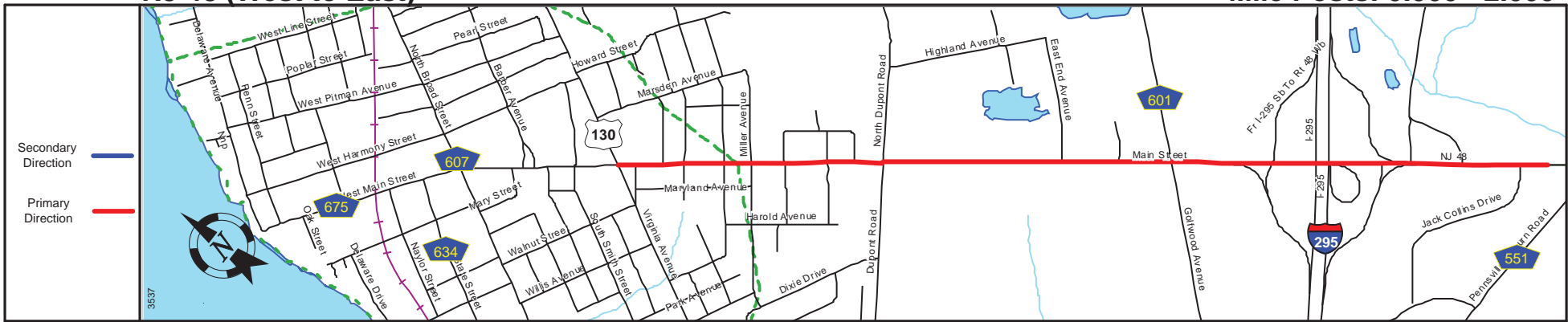
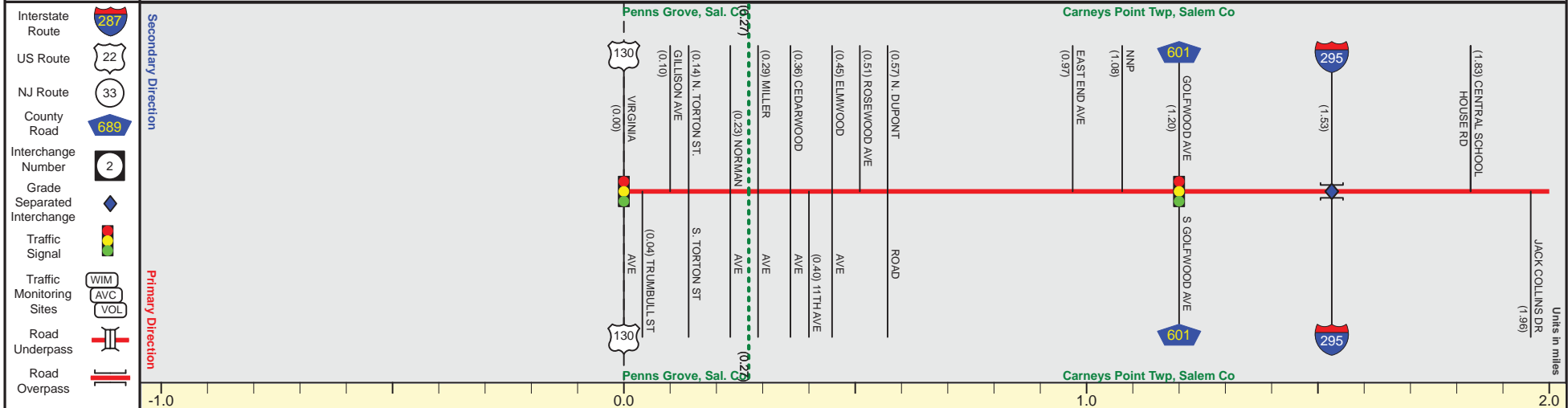


# NJ 48 (West to East)

Mile Posts: 0.000 - 2.000



Pavement	
Shoulder	
Number of Lanes	
Speed Limit	
Street Name	



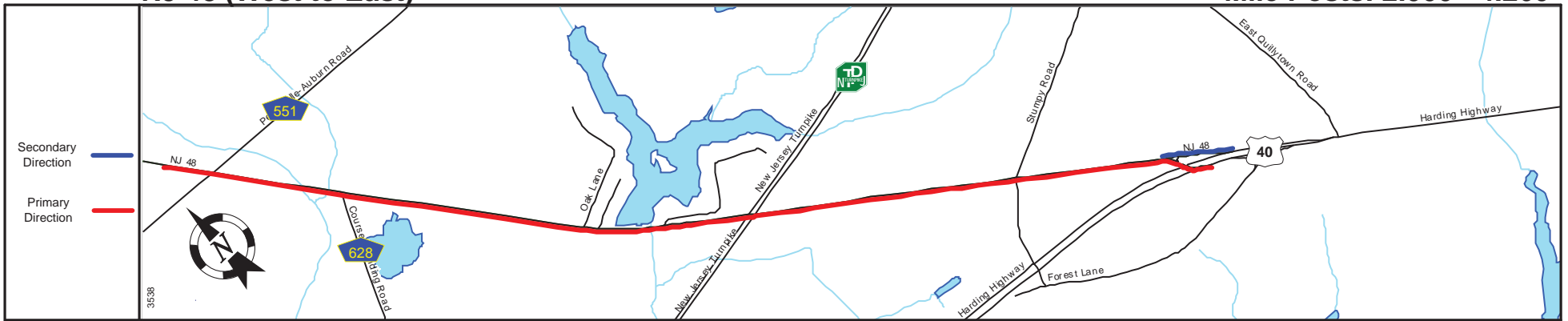
Street Name	Main Street		NJ 48	
Jurisdiction	N.J.D.O.T.			
Functional Class	Urban Minor Arterial			
Federal Aid - NHS Sy	STP			
Control Section	1706			
Speed Limit	25	30	40	50
Number of Lanes	2			
Med. Type	None			
Med. Width	0			
Pavement	30		24	
Shoulder	0		8	10
Traffic Volume	6,929 (2012)		7,477 (2010)	7,354 (2012) 5,523 (2011)
Traffic Sta. ID	121702		7-5164	121701 111704
Structure No.				1712153
Enlarged Views				

SRI = 0000048\_\_

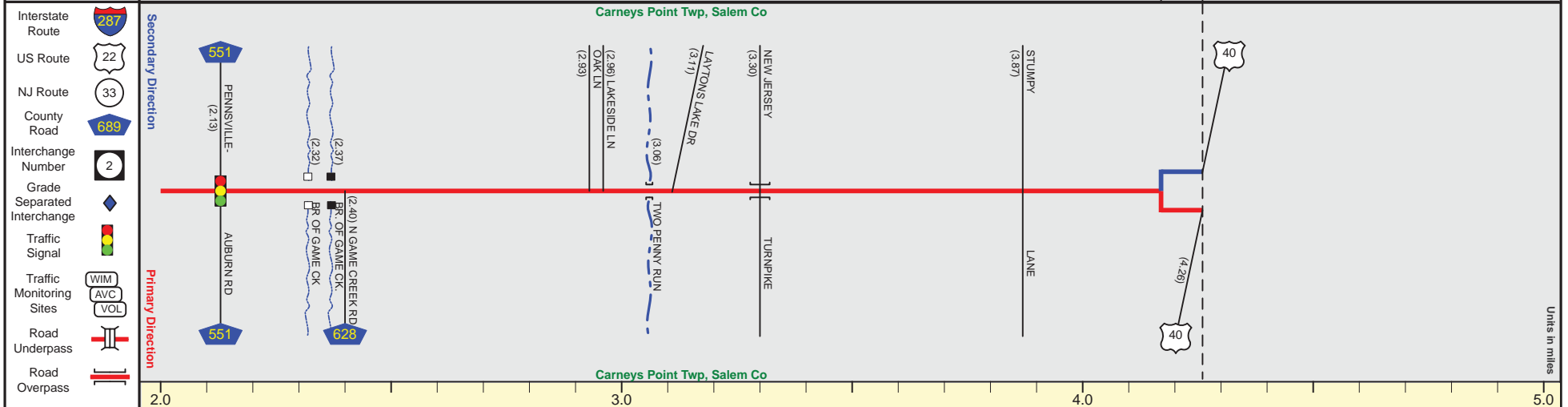
Date last inventoried: July 2014

# NJ 48 (West to East)

Mile Posts: 2.000 - 4.260



Pavement	24
Shoulder	8
Number of Lanes	1
Speed Limit	50
Street Name	NJ 48



Street Name	NJ 48	
Jurisdiction	N.J.D.O.T.	
Functional Class	Urban Minor Arterial	Rural Major Collector
Federal Aid - NHS Sy	STP	
Control Section	1706	
Speed Limit	50	
Number of Lanes	2	1
Med. Type	None	Curbed
Med. Width	0	VAR
Pavement	24	
Shoulder	8	
Traffic Volume	5,523 (2011) 4,548 (2012)	4,285 (2011)
Traffic Sta. ID	111704 7-9-561	7-6-104
Structure No.	1706150 1706152	TPKM0372
Enlarged Views		

SRI = 0000048

Date last inventoried: July 2014