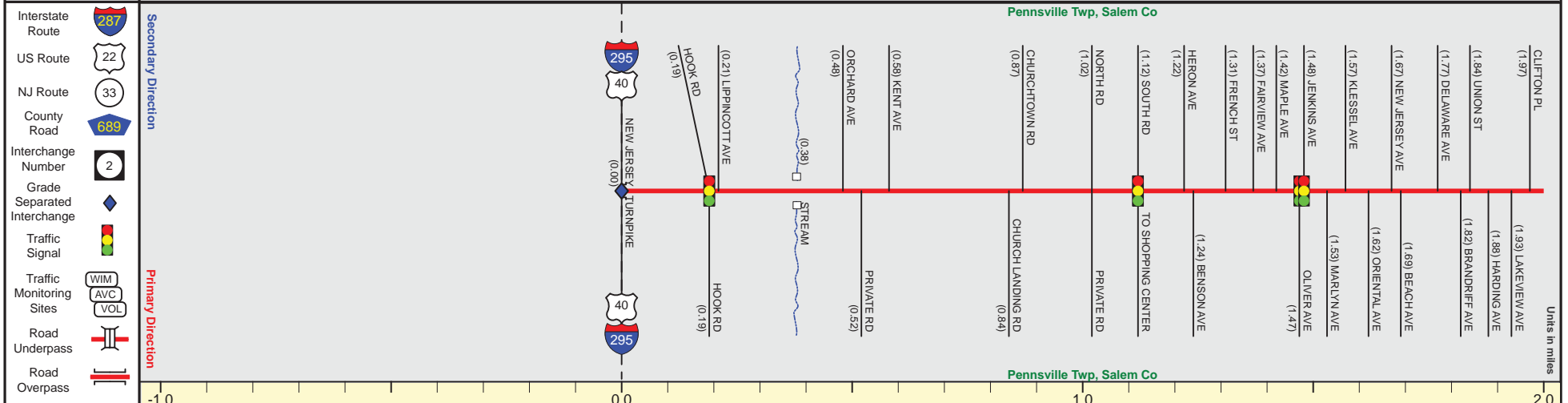


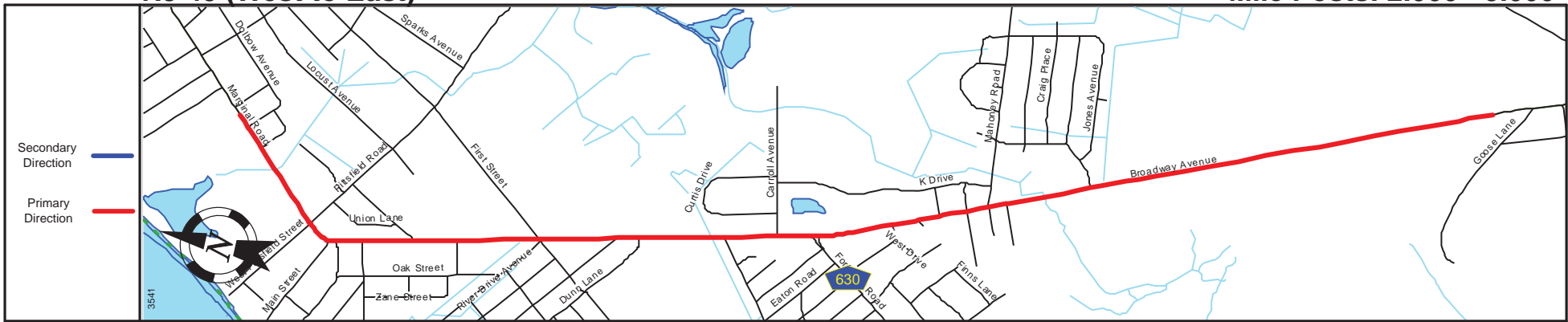
Pavement	
Shoulder	
Number of Lanes	
Speed Limit	
Street Name	



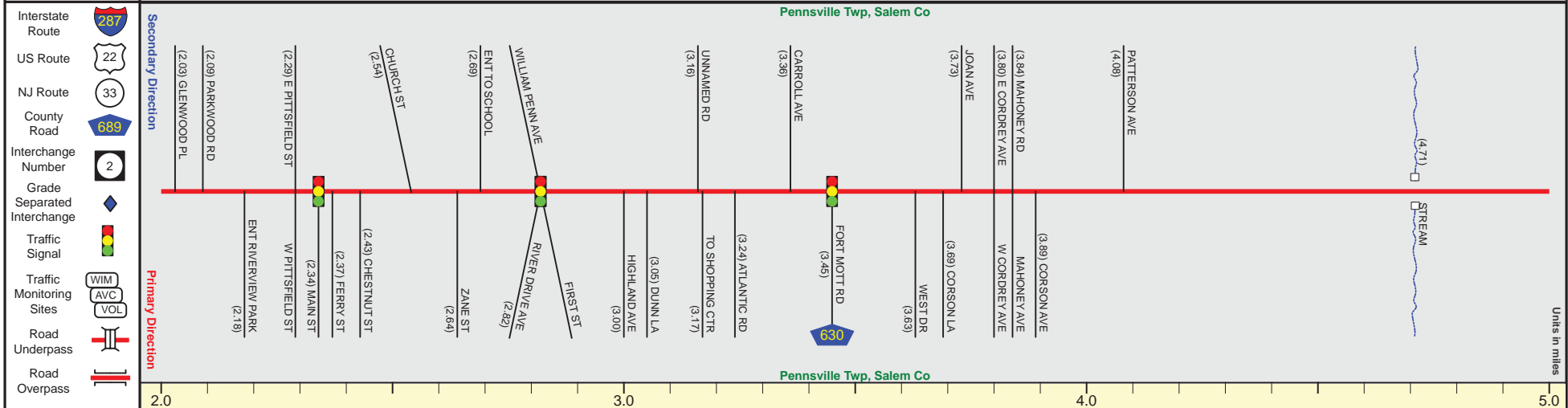
Street Name	Marginal Road
Jurisdiction	N.J.D.O.T.
Functional Class	Urban Principal Arterial
Federal Aid - NHS Sy	NHS
Control Section	1707
Speed Limit	40 + 35
Number of Lanes	2
Med. Type	None
Med. Width	0
Pavement	44 + 24
Shoulder	12 + 8
Traffic Volume	
Traffic Sta. ID	
Structure No.	TPK0.00 N/A
Enlarged Views	See Enlarged View #26

# NJ 49 (West to East)

Mile Posts: 2.000 - 5.000



Pavement	
Shoulder	
Number of Lanes	
Speed Limit	
Street Name	



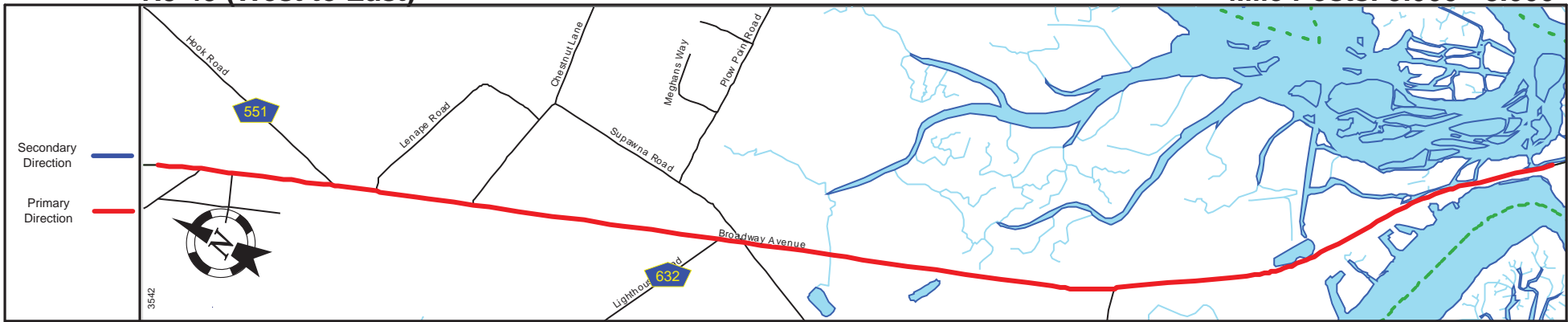
Street Name	Marginal Road								Broadway Avenue
Jurisdiction	N.J.D.O.T.								
Functional Class	Urban Principal Arterial								
Federal Aid - NHS Sy	NHS								
Control Section	1707								
Speed Limit	35			40			50		
Number of Lanes	2								
Med. Type	None								
Med. Width	0								
Pavement	24								
Shoulder	8	6					8		
Traffic Volume	16,440 (2012)			10,907 (2012)			9,784 (2012)		
Traffic Sta. ID	121703			121704			7-5-011		
Structure No.	N/A								
Enlarged Views									

SRI = 0000049

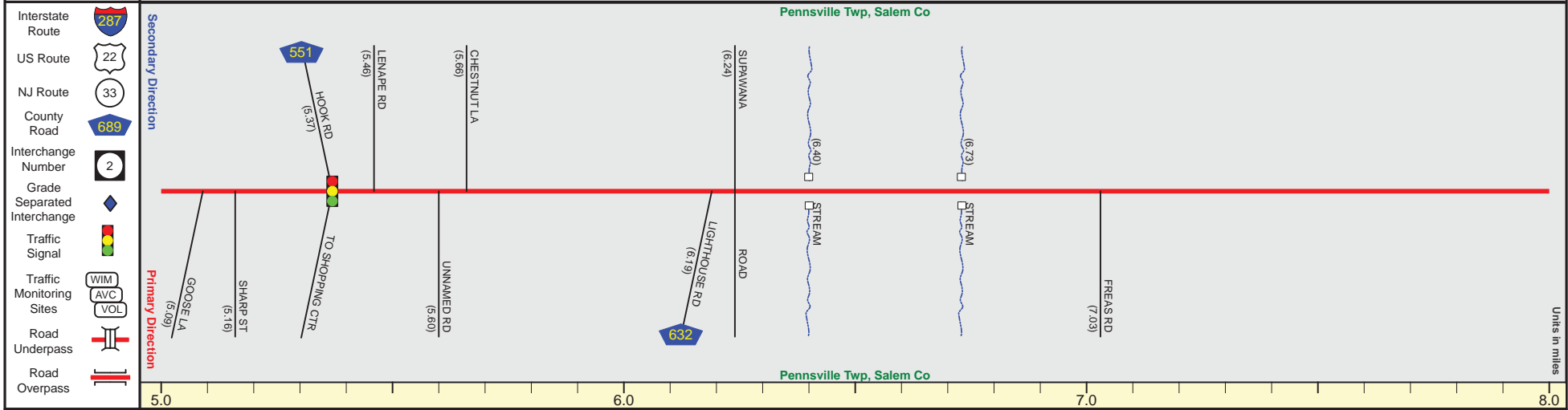
Date last inventoried: April 2015

# NJ 49 (West to East)

Mile Posts: 5.000 - 8.000



Pavement	
Shoulder	
Number of Lanes	
Speed Limit	
Street Name	



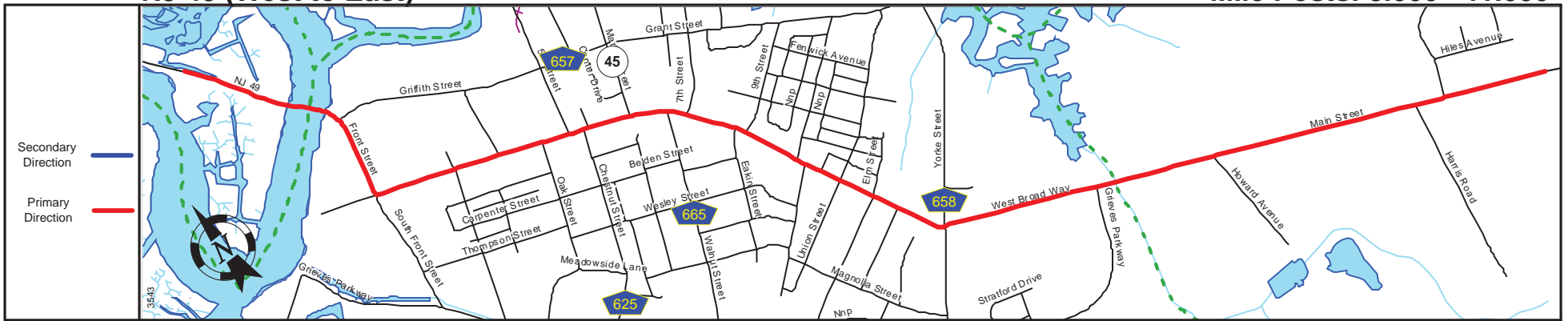
Street Name	Broadway Avenue	
Jurisdiction	N.J.D.O.T.	
Functional Class	Urban Principal Arterial	Rural Principal Arterial
Federal Aid - NHS Sy	NHS	
Control Section	1707	
Speed Limit	50	
Number of Lanes	2	
Med. Type	None	
Med. Width	0	
Pavement	24	
Shoulder	8	10
Traffic Volume	12,830 (2013)	12,186 (2014)
Traffic Sta. ID	131704	7-5-010
Structure No.	N/A	N/A
Enlarged Views		

SRI = 0000049\_\_

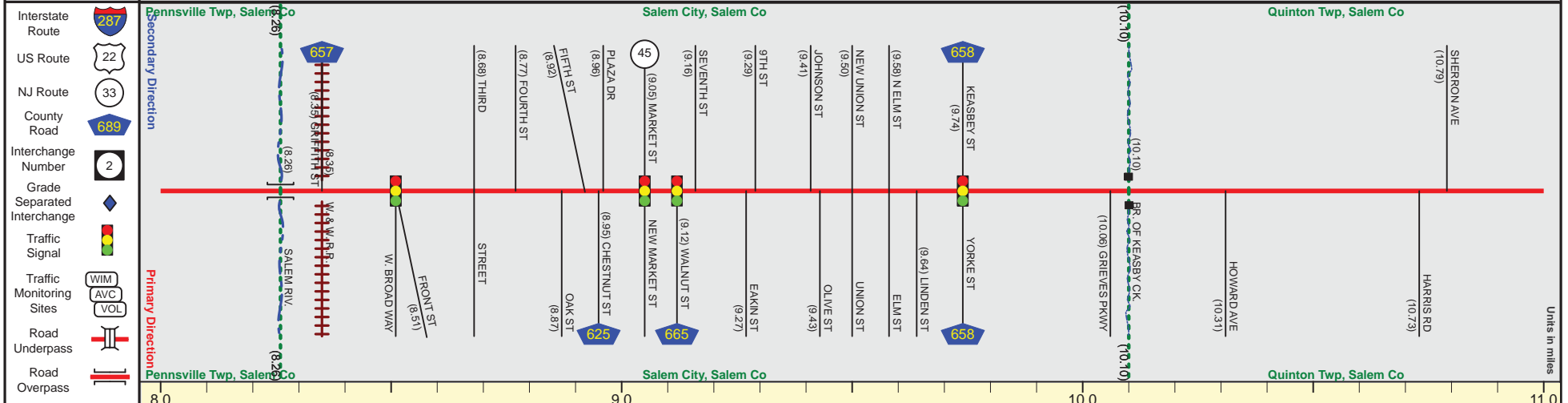
Date last inventoried: April 2015

# NJ 49 (West to East)

Mile Posts: 8.000 - 11.000



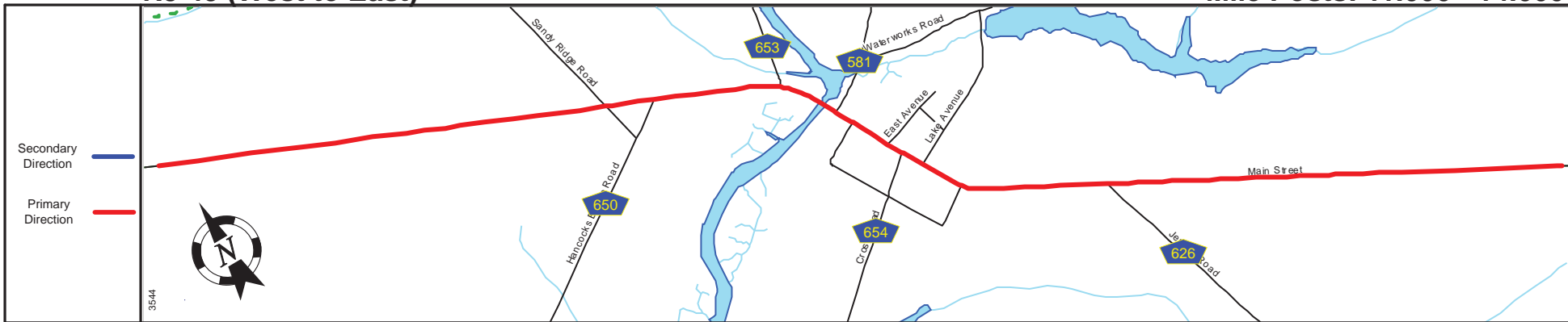
Pavement	
Shoulder	
Number of Lanes	
Speed Limit	
Street Name	



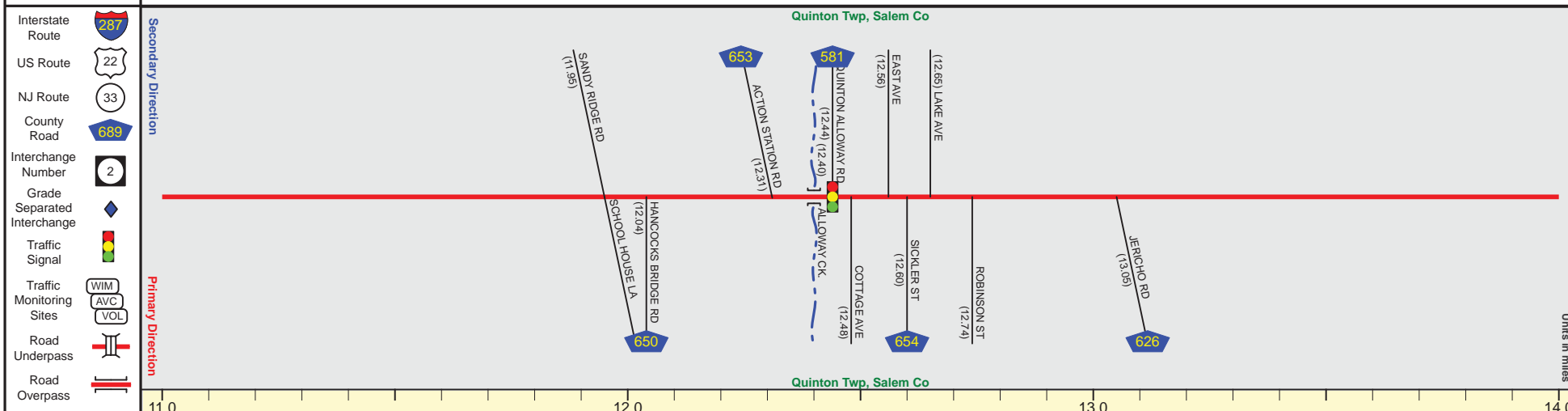
Street Name	NJ 49	Veterans of Salem County Memorial Bridge	Front Street	West Broad Way					Main Street	
Jurisdiction				N.J.D.O.T.						
Functional Class	Rural Principal Arterial			Urban Principal Arterial					Rural Principal Arterial	
Federal Aid - NHS Sy				NHS						
Control Section	1707			1708						
Speed Limit	50		30		25		30	35	45	
Number of Lanes				2						
Med. Type				None						
Med. Width				0						
Pavement	24	30	40	48	56	45	56	45	30	24
Shoulder	10						0			8
Traffic Volume		9,167 (2012)			10,476 (2011)			8,465 (2012)	7,293 (2014)	
Traffic Sta. ID		7-9-440			7-5-007			121705	7-5-006	
Structure No.		1707150								1708150
Enlarged Views										

SRI = 0000049

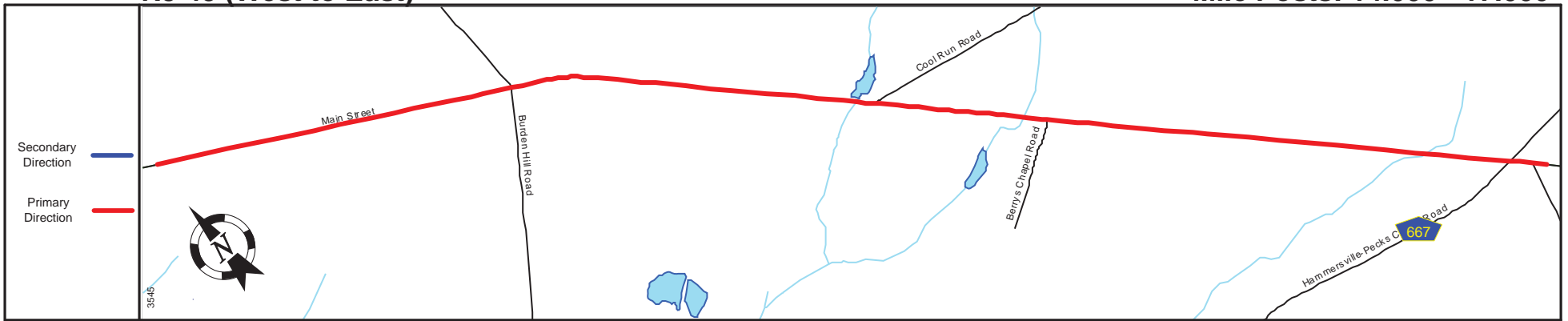
Date last inventoried: April 2015



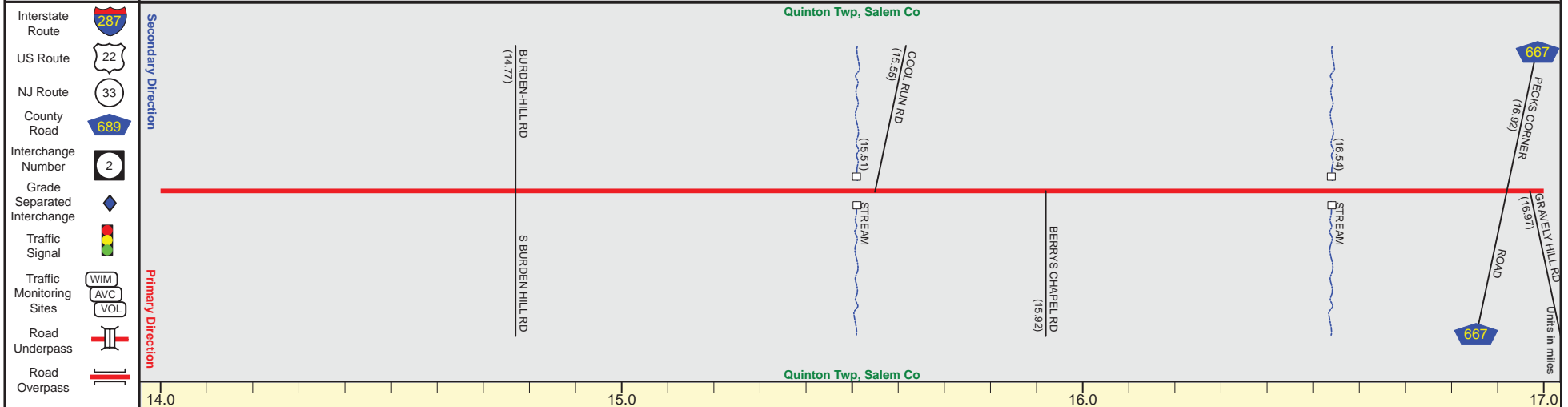
Pavement	
Shoulder	
Number of Lanes	
Speed Limit	
Street Name	



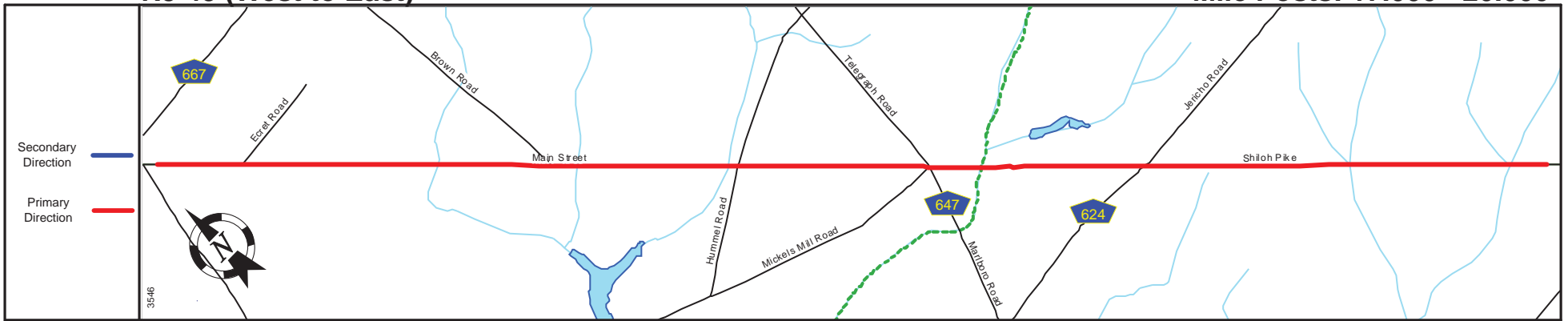
Street Name	Main Street	
Jurisdiction	N.J.D.O.T.	
Functional Class	Rural Principal Arterial	
Federal Aid - NHS Sy	NHS	
Control Section	1708	
Speed Limit	45	50
Number of Lanes	2	
Med. Type	None	
Med. Width	0	
Pavement	24	30
Shoulder	8	8
Traffic Volume	7,015 (2012) 7,499 (2010) 7,035 (2013)	
Traffic Sta. ID	121710 131715 dd10711	
Structure No.	1708151	
Enlarged Views		



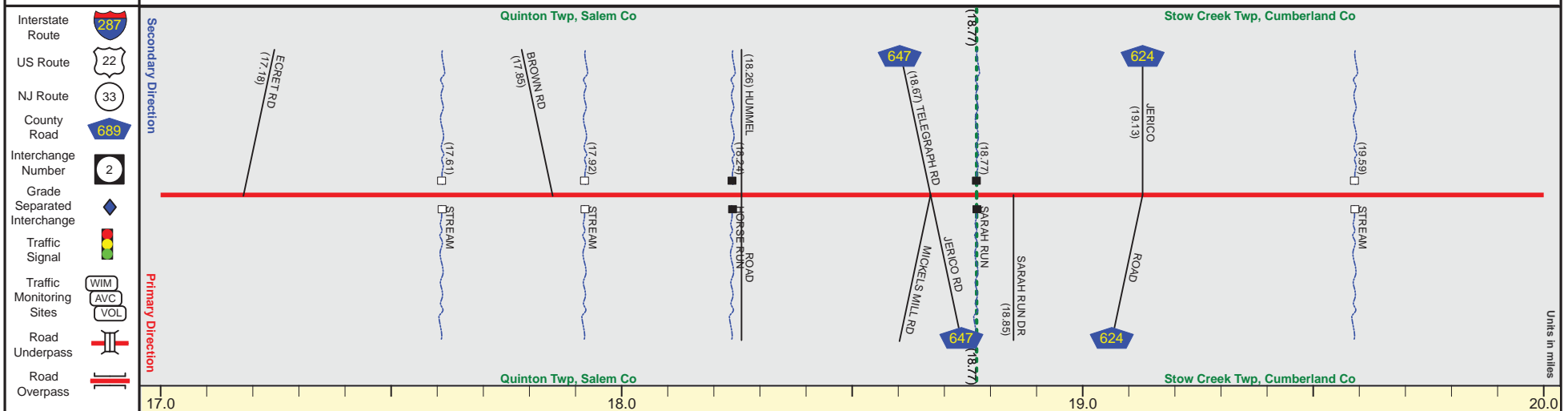
Pavement	
Shoulder	
Number of Lanes	
Speed Limit	
Street Name	



Street Name	Main Street
Jurisdiction	N.J.D.O.T.
Functional Class	Rural Principal Arterial
Federal Aid - NHS Sy	NHS
Control Section	1708
Speed Limit	50
Number of Lanes	2
Med. Type	None
Med. Width	0
Pavement	24
Shoulder	8
Traffic Volume	4,535 (2013)
Traffic Sta. ID	131712
Structure No.	N/A
Enlarged Views	N/A



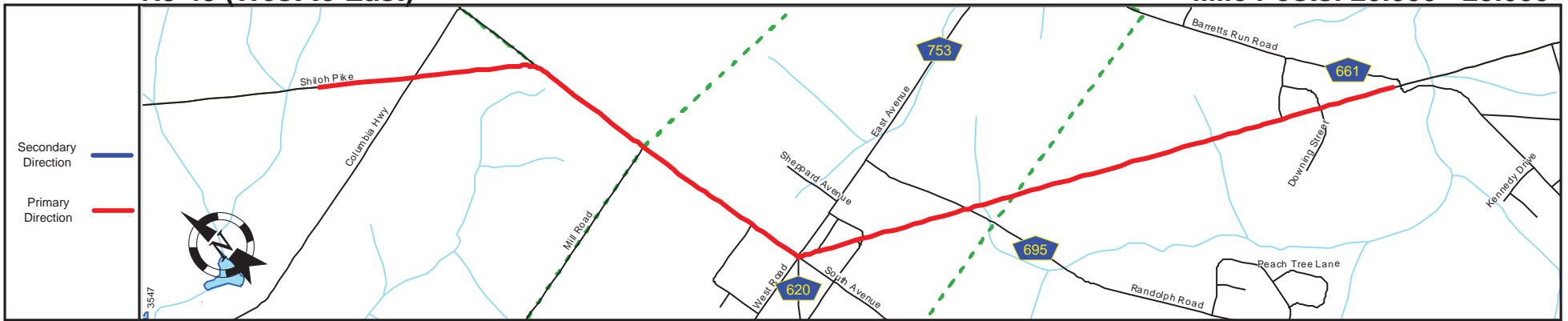
Pavement	
Shoulder	
Number of Lanes	
Speed Limit	
Street Name	



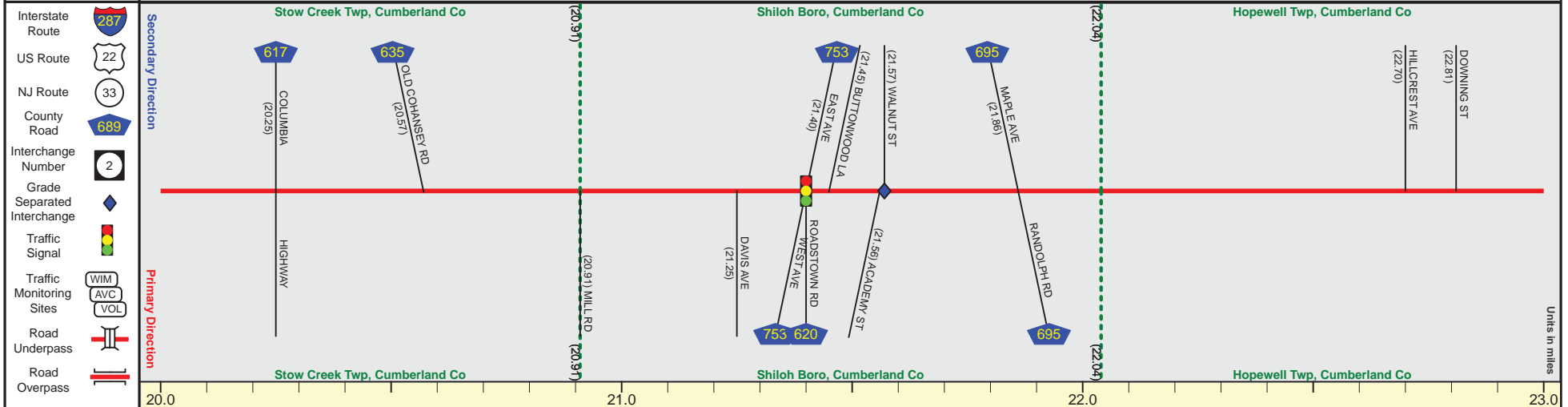
Street Name	Main Street	Shiloh Pike
Jurisdiction	N.J.D.O.T.	
Functional Class	Rural Principal Arterial	
Federal Aid - NHS Sy	NHS	
Control Section	1708	0604
Speed Limit	50	
Number of Lanes	2	
Med. Type	None	
Med. Width	0	
Pavement	24	
Shoulder	8	
Traffic Volume	4,011 (2013) 3,914 (2013) 4,414 (2013)	
Traffic Sta. ID	12ms2d 12ms2d 12ms2d	
Structure No.	N/A	N/A
Enlarged Views	N/A	N/A

# NJ 49 (West to East)

Mile Posts: 20.000 - 23.000



Pavement	
Shoulder	
Number of Lanes	
Speed Limit	
Street Name	

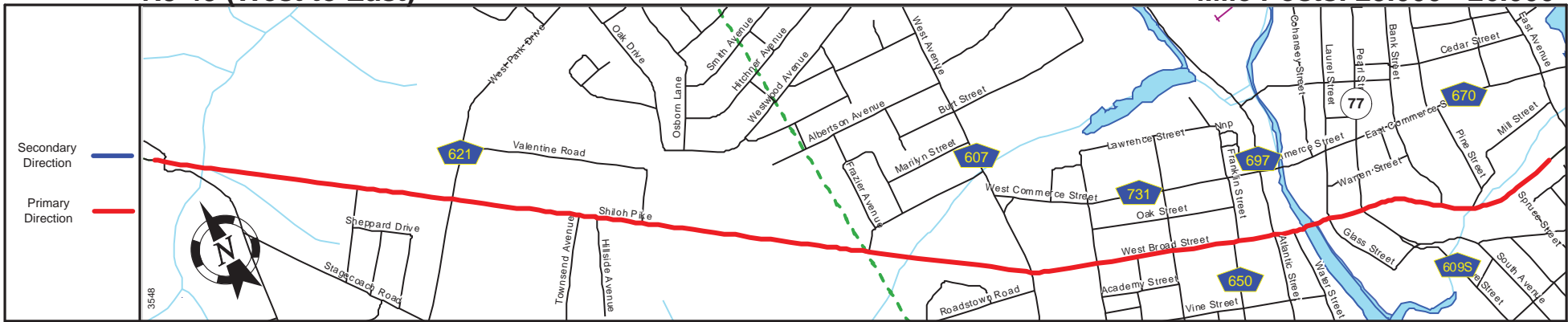


Street Name	Shiloh Pike	
Jurisdiction	N.J.D.O.T.	
Functional Class	Rural Principal Arterial	Urban Principal Arterial
Federal Aid - NHS Sy	NHS	
Control Section	0604	
Speed Limit	50	40
Number of Lanes	2	
Med. Type	None	
Med. Width	0	
Pavement	24	
Shoulder	8	3
Traffic Volume	7,182 (2012)	
Traffic Sta. ID	120630	
Structure No.	090605	
Enlarged Views		

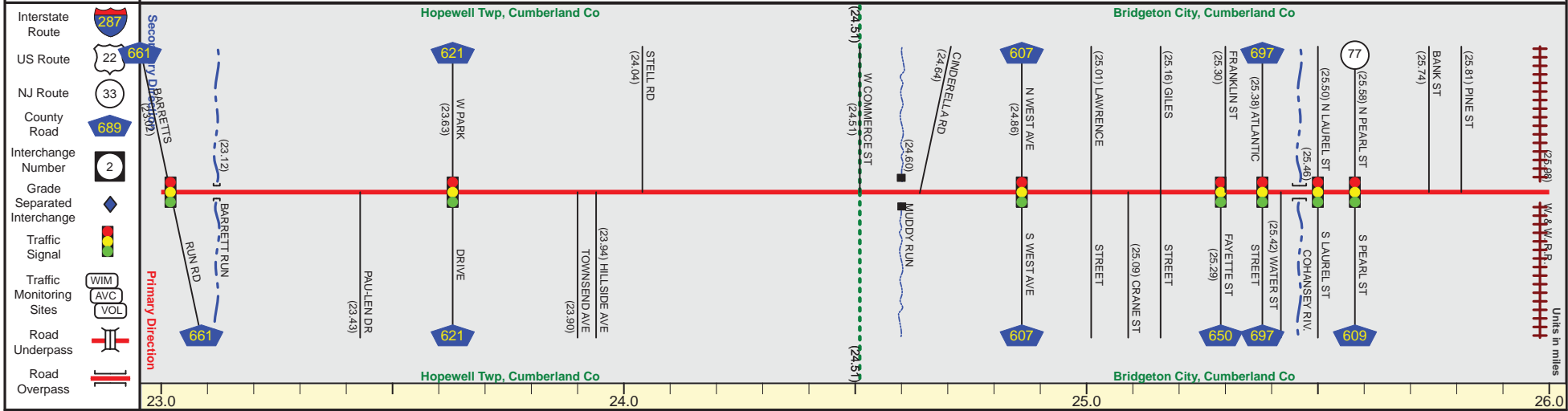
SRI = 0000049\_\_

Date last inventoried: April 2015





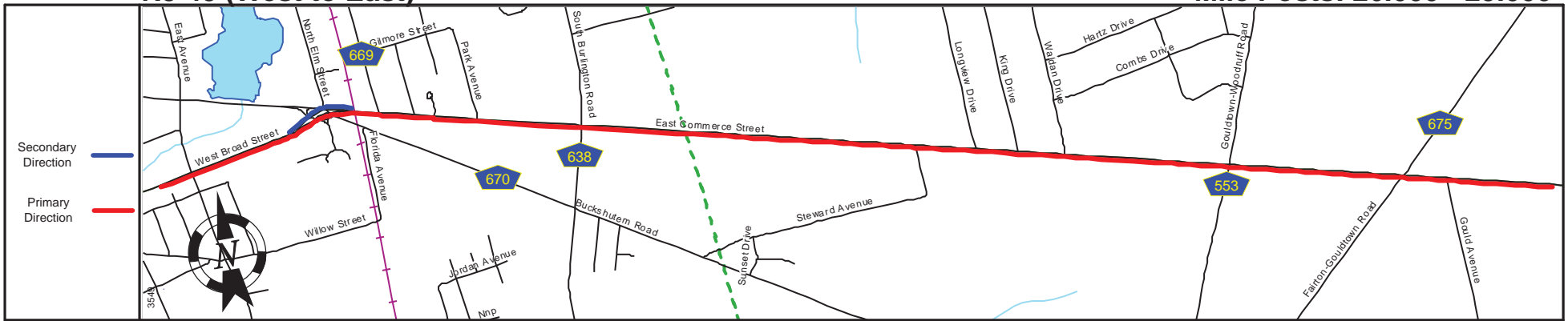
Pavement
Shoulder
Number of Lanes
Speed Limit
Street Name



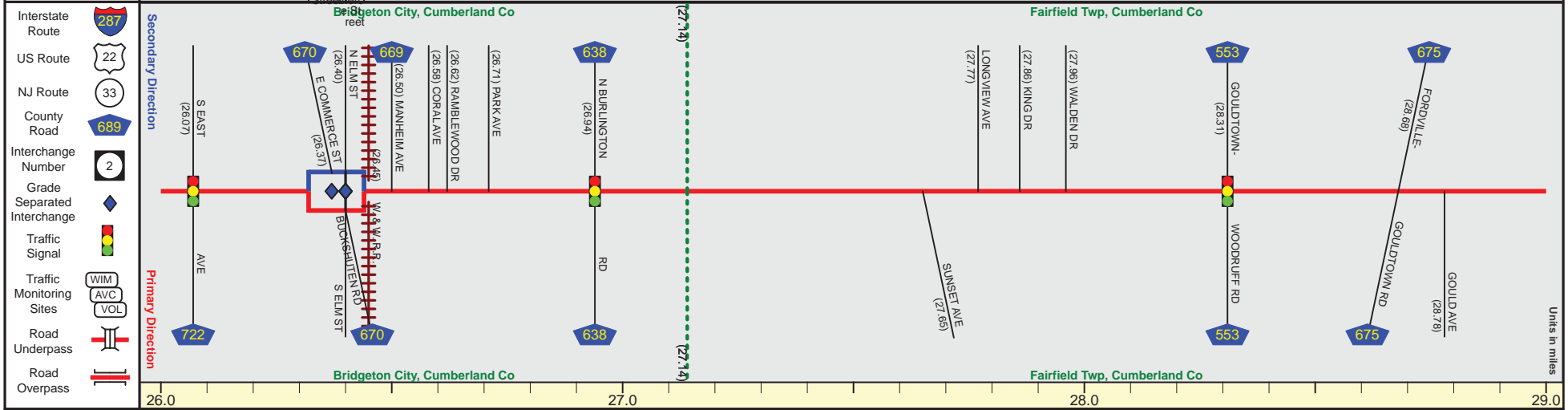
Street Name	Shiloh Pike			West Broad Street	
Jurisdiction	N.J.D.O.T.				
Functional Class	Urban Principal Arterial				
Federal Aid - NHS Sy	NHS				
Control Section	0604			0605	
Speed Limit	50	40		30	40
Number of Lanes	2			4	
Med. Type	None				
Med. Width	0				
Pavement	24	30		60	50
Shoulder	8	3		0	10
Traffic Volume	7,725 (2012) 7,690 (2012) 7,992 (2012)			19,134 (2013)	
Traffic Sta. ID	12ms2c 12ms2c 12ms2c			120603	
Structure No.	0604150		0604151		0604152
Enlarged Views					

# NJ 49 (West to East)

Mile Posts: 26.000 - 29.000



Pavement	12
Shoulder	10
Number of Lanes	1
Speed Limit	40
Street Name	West Broad Street, East Commerce Street



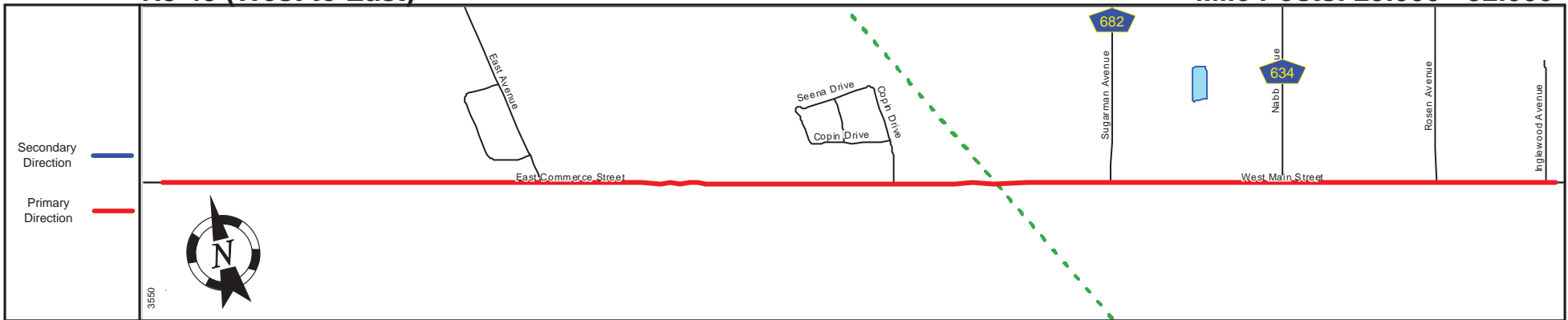
Street Name	West Broad Street		East Commerce Street	
Jurisdiction	N.J.D.O.T.			
Functional Class	Urban Principal Arterial			
Federal Aid - NHS Sy	NHS			
Control Section	0605			
Speed Limit	40	35	45	
Number of Lanes	2	1	2	
Med. Type	None	Curbed	None	
Med. Width	0	VAR	0	
Pavement	24	12	24	
Shoulder	10			
Traffic Volume		11,970,(2012)	11,319,(2012)	8,709,(2013)
Traffic Sta. ID		7-7-002	7-5-001	130626
Structure No.				
Enlarged Views				

SRI = 0000049

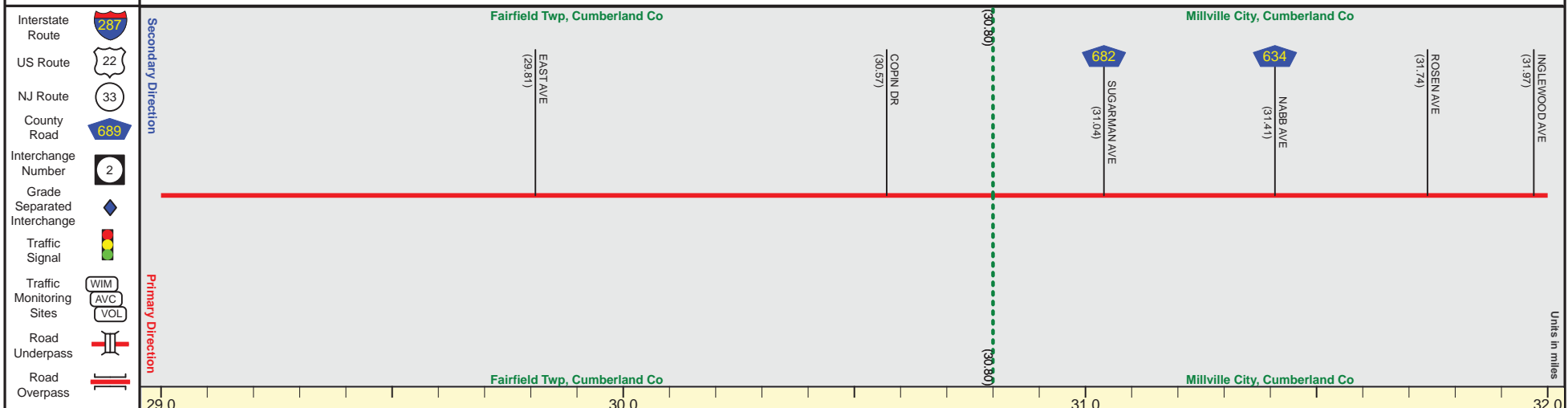
Date last inventoried: April 2015

# NJ 49 (West to East)

Mile Posts: 29.000 - 32.000



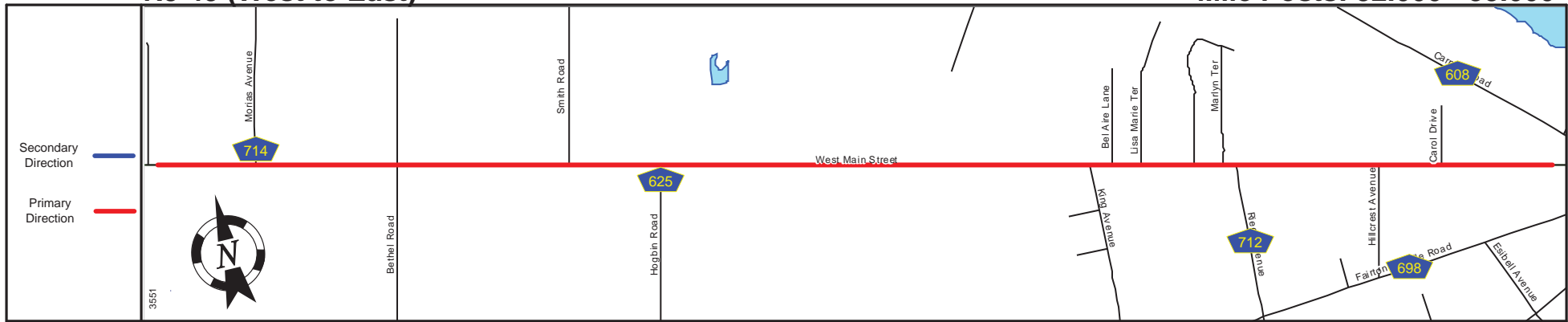
Pavement	
Shoulder	
Number of Lanes	
Speed Limit	
Street Name	



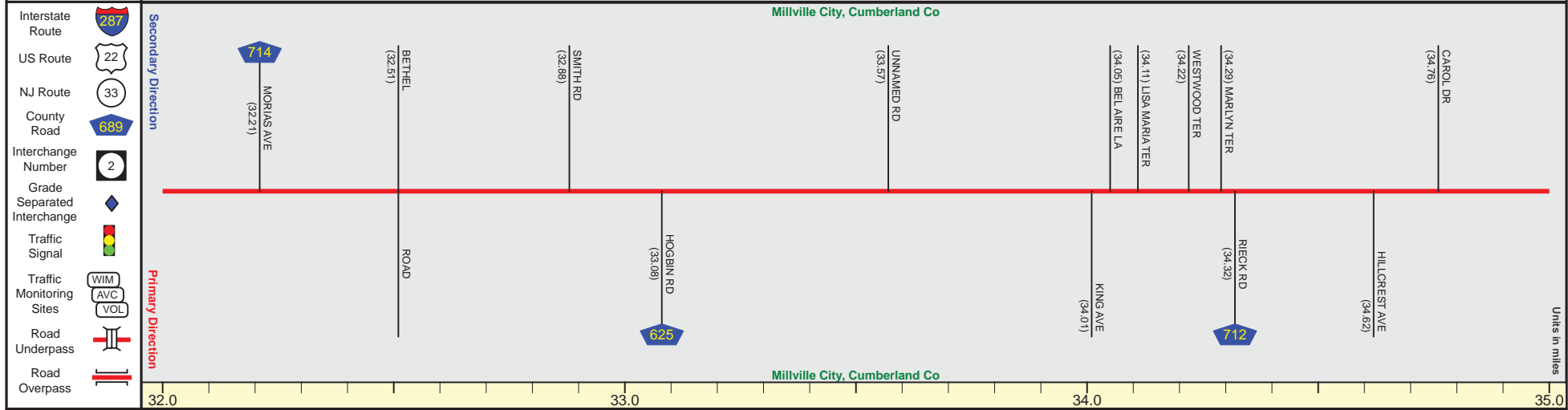
Street Name	East Commerce Street		+	West Main Street	
Jurisdiction	N.J.D.O.T.				
Functional Class	Urban Principal Arterial				
Federal Aid - NHS Sy	NHS				
Control Section	0605				
Speed Limit	45	+		50	
Number of Lanes	2				
Med. Type	None				
Med. Width	0				
Pavement	24				
Shoulder	10				
Traffic Volume	10,308 (2014)			10,117 (2013)	
Traffic Sta. ID	7-4-339			8-4-312	
Structure No.					
Enlarged Views					

SRI = 0000049\_\_

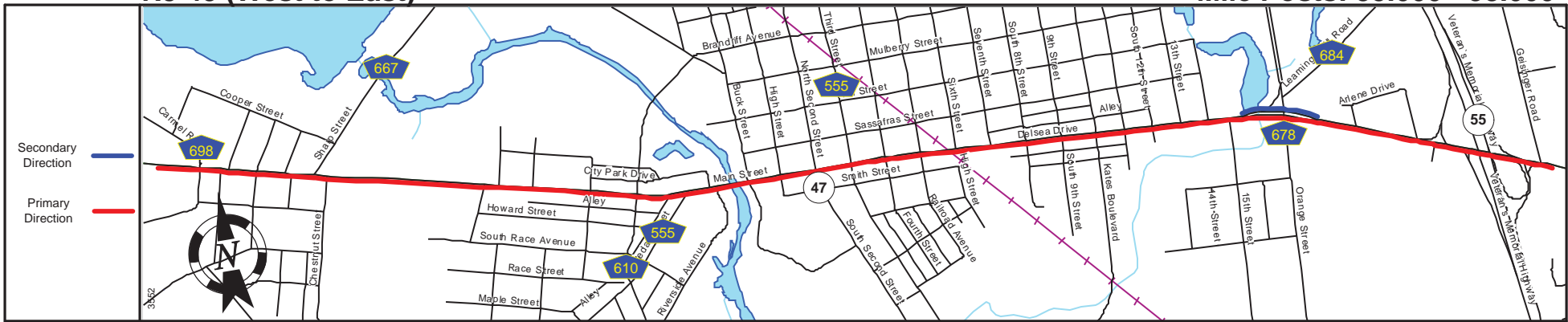
Date last inventoried: April 2015



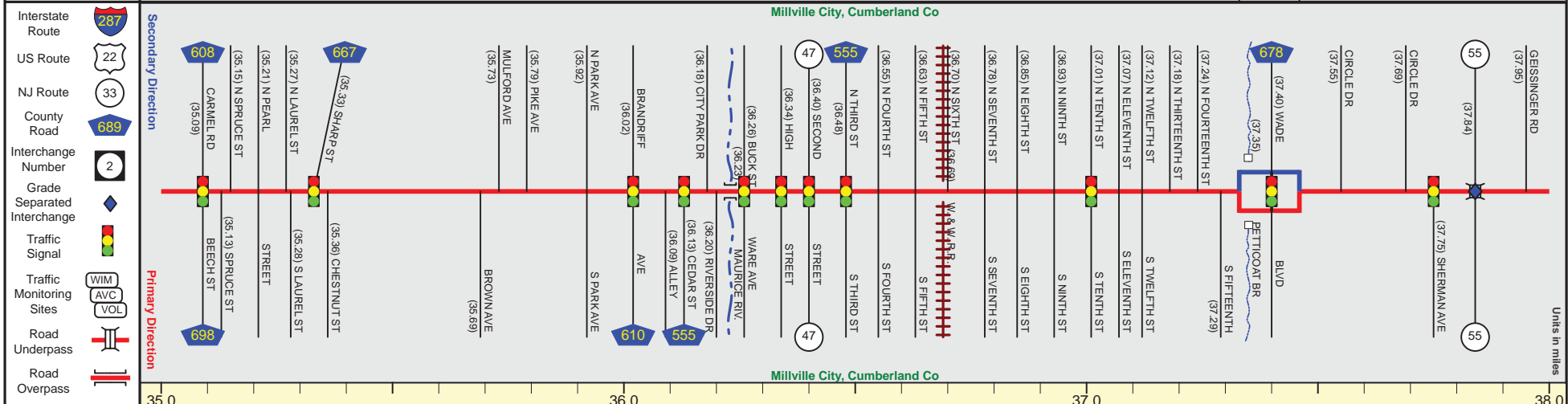
Pavement	
Shoulder	
Number of Lanes	
Speed Limit	
Street Name	



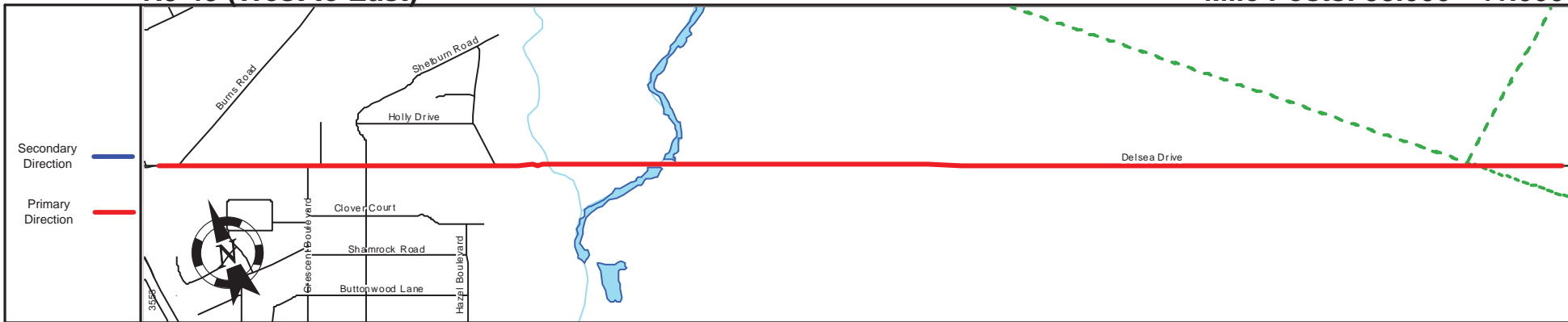
Street Name	West Main Street		
Jurisdiction	N.J.D.O.T.		
Functional Class	Urban Principal Arterial		
Federal Aid - NHS Sy	NHS		
Control Section	0605		
Speed Limit	50		
Number of Lanes	2		
Med. Type	None		
Med. Width	0		
Pavement	24		
Shoulder	10		
Traffic Volume	9,642 (2012)	10,847 (2012)	10,572 (2012)
Traffic Sta. ID	8-4-311	120625	8-8-053
Structure No.			
Enlarged Views			



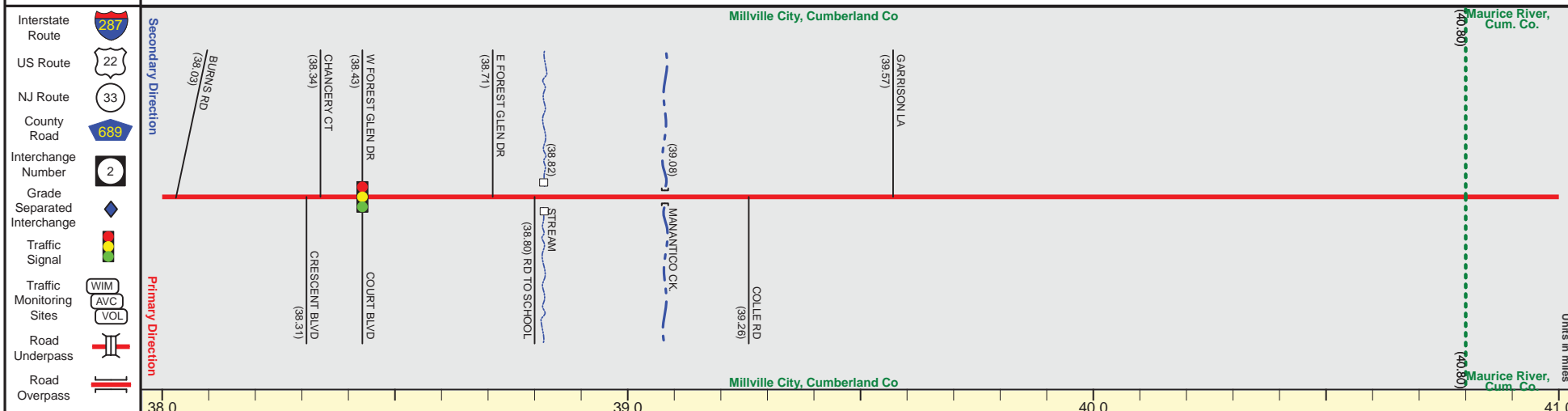
Pavement	26
Shoulder	0
Number of Lanes	2
Speed Limit	35
Street Name	Delsea Drive



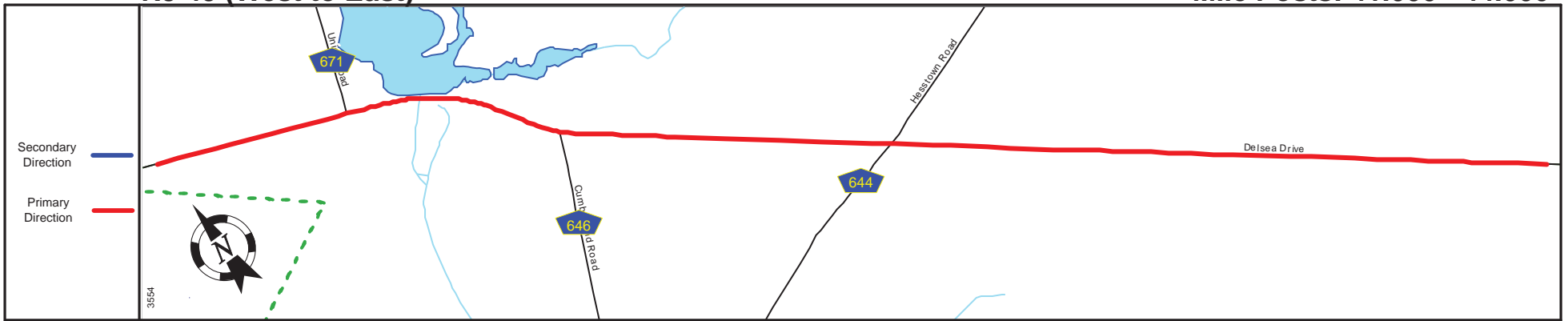
Street Name	West Main Street	Main Street	Delsea Drive
Jurisdiction			N.J.D.O.T.
Functional Class			Urban Principal Arterial
Federal Aid - NHS Sy			Urban Minor Arterial
Control Section		0605	0606
Speed Limit	40	35	25
Number of Lanes			2
Med. Type		None	Curbed
Med. Width		0	VAR
Pavement		24	48
Shoulder		10	0
Traffic Volume	12,451 (2012)		13,370 (2012)
Traffic Sta. ID	8-5-038		120607
Structure No.		0605151	N/A
Enlarged Views			0609156, 155



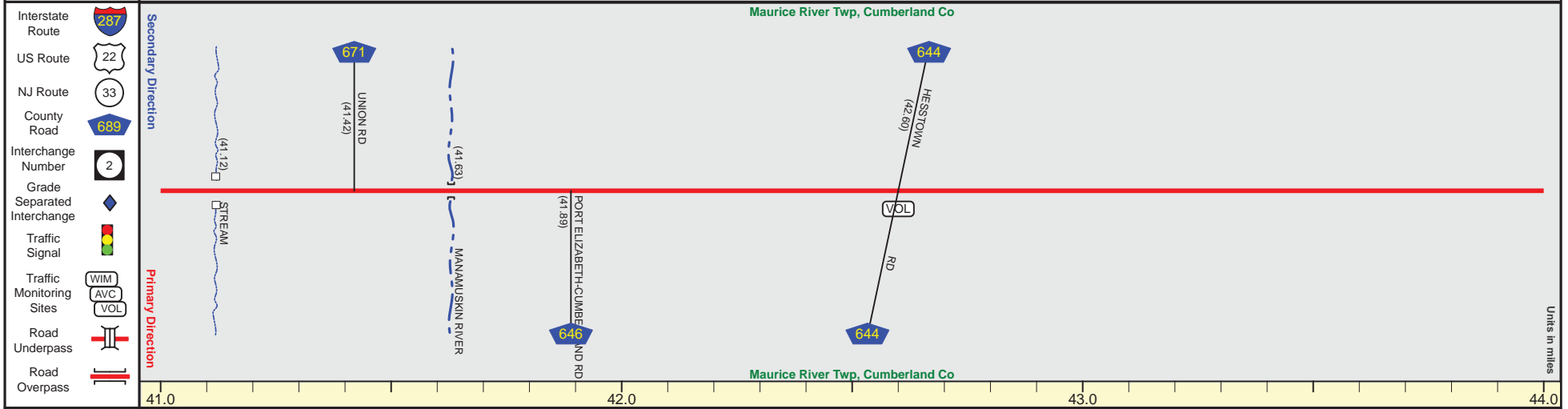
Pavement	
Shoulder	
Number of Lanes	
Speed Limit	
Street Name	



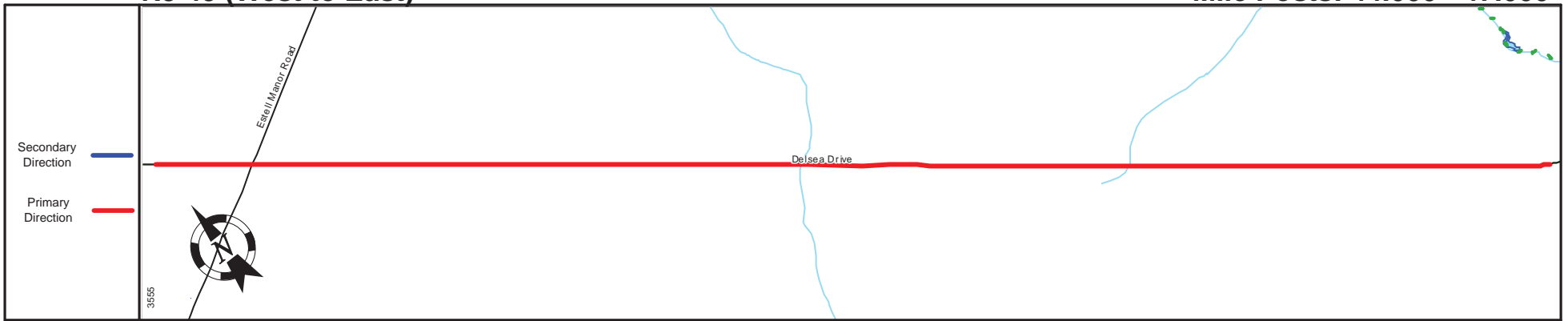
Street Name	Delsea Drive	
Jurisdiction	N.J.D.O.T.	
Functional Class	Urban Minor Arterial	Rural Minor Arterial
Federal Aid - NHS Sy	STP	
Control Section	0606	
Speed Limit	45	50
Number of Lanes	2	
Med. Type	None	
Med. Width	0	
Pavement	24	
Shoulder	12	9
Traffic Volume	7,749 (2012)	6,673 (2010)
Traffic Sta. ID	080602	8-8-032
Structure No.	N/A	0606150
Enlarged Views		



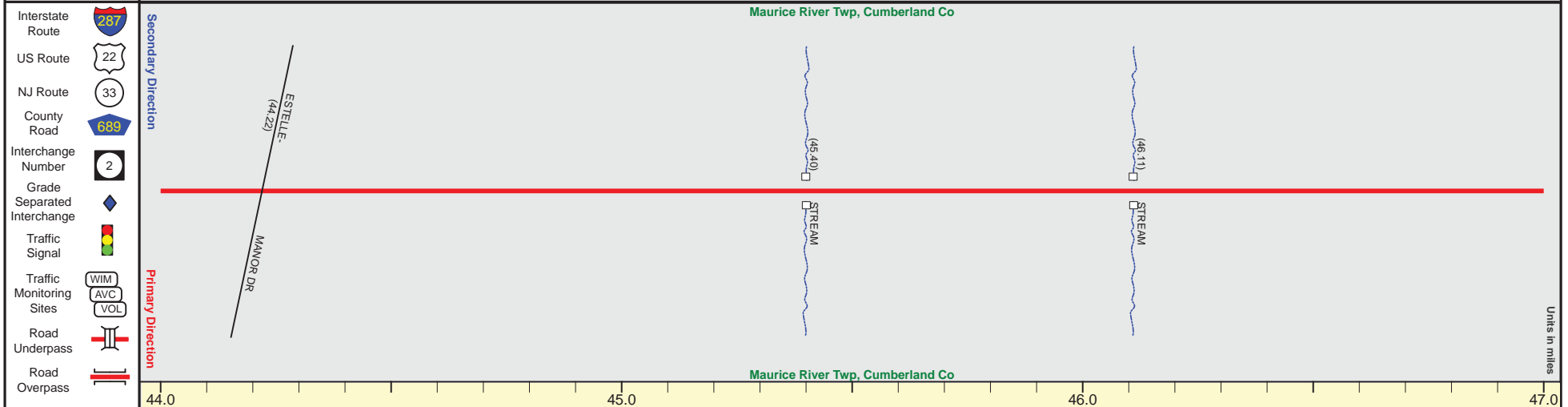
Pavement	
Shoulder	
Number of Lanes	
Speed Limit	
Street Name	



Street Name	Delsea Drive	
Jurisdiction	N.J.D.O.T.	
Functional Class	Rural Minor Arterial	
Federal Aid - NHS Sy	STP	
Control Section	0606	
Speed Limit	50	
Number of Lanes	2	
Med. Type	None	
Med. Width	0	
Pavement	24	
Shoulder	9	
Traffic Volume	8,237 (2013)	7,353 (2014)
Traffic Sta. ID	130610	8-1-030
Structure No.	N/A	0606151
Enlarged Views		

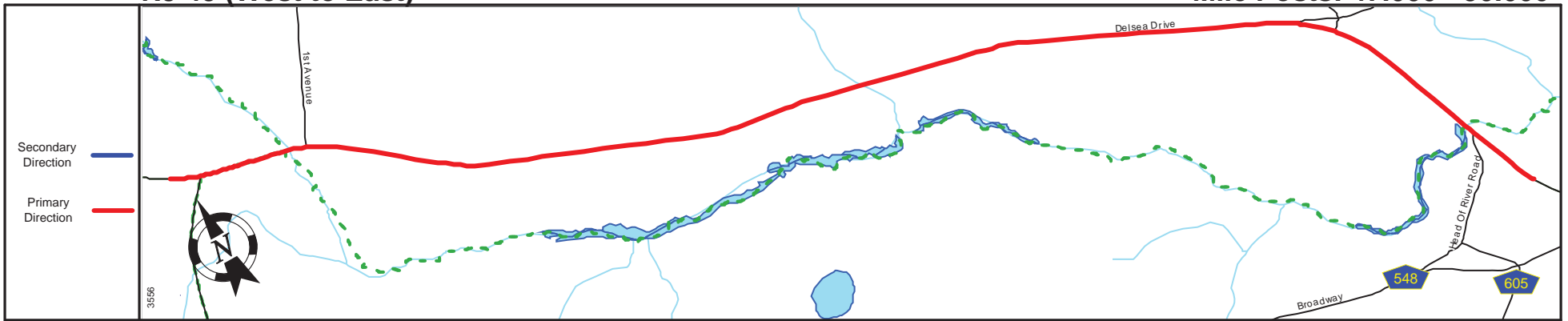


Pavement	
Shoulder	
Number of Lanes	
Speed Limit	
Street Name	

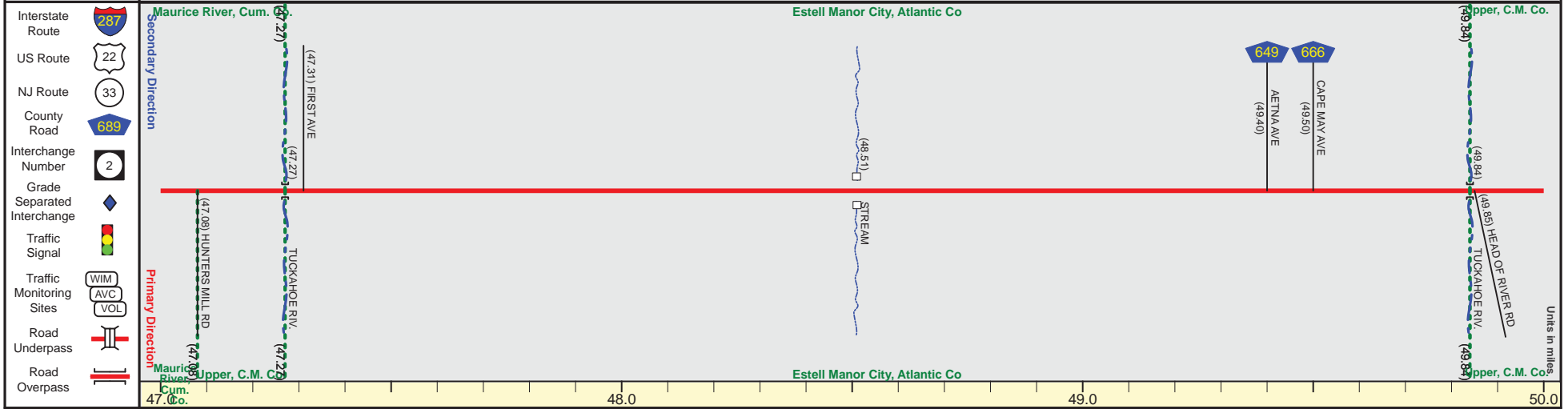


Street Name	Delsea Drive
Jurisdiction	N.J.D.O.T.
Functional Class	Rural Minor Arterial
Federal Aid - NHS Sy	STP
Control Section	0606
Speed Limit	50
Number of Lanes	2
Med. Type	None
Med. Width	0
Pavement	24
Shoulder	9
Traffic Volume	9,660 (2012)
Traffic Sta. ID	120606
Structure No.	N/A
Enlarged Views	N/A





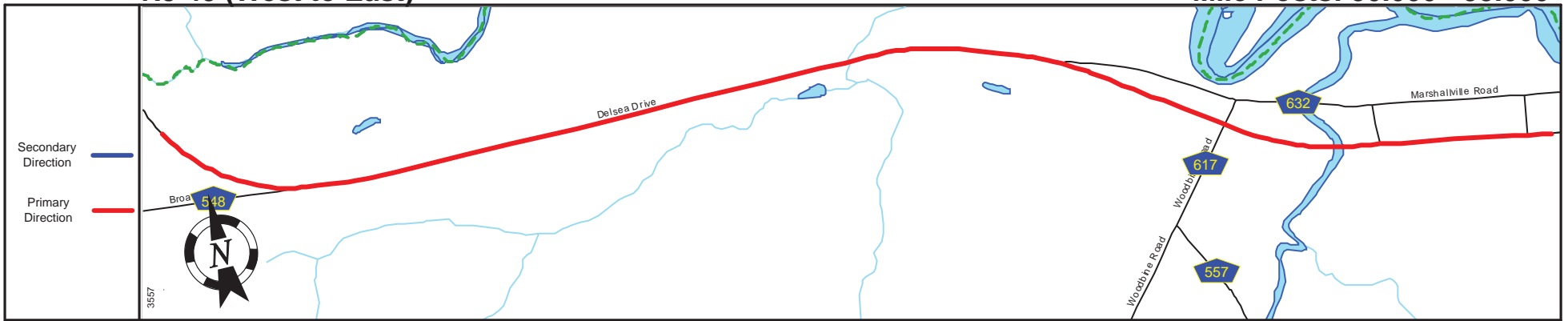
Pavement	
Shoulder	
Number of Lanes	
Speed Limit	
Street Name	



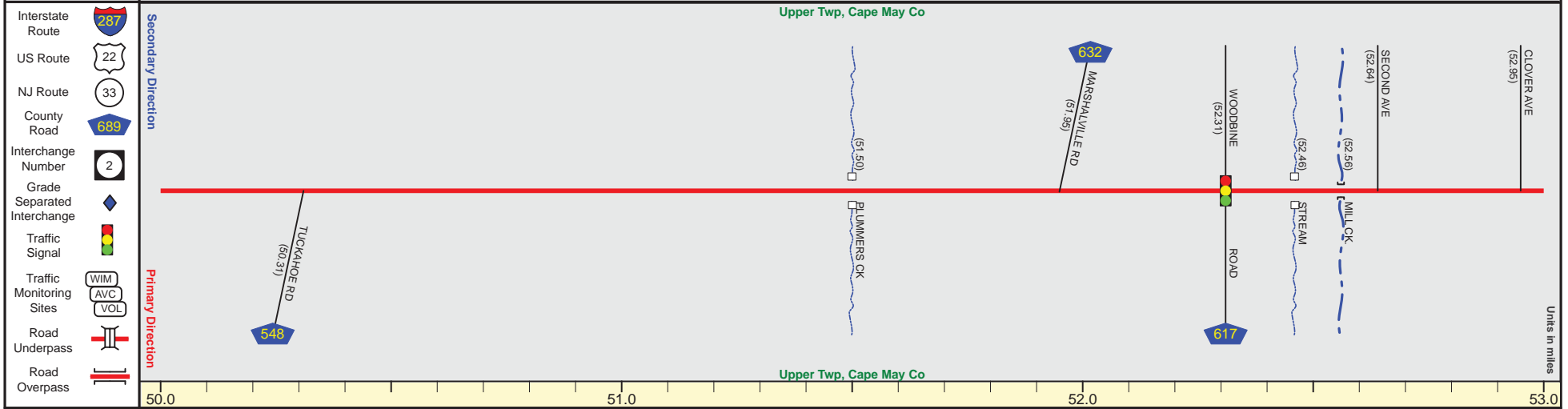
Street Name	Delsea Drive			
Jurisdiction	N.J.D.O.T.			
Functional Class	Rural Minor Arterial			
Federal Aid - NHS Sy	STP			
Control Section	0606	0500	0110	0509
Speed Limit	50			
Number of Lanes	2			
Med. Type	None			
Med. Width	0			
Pavement	24			
Shoulder	9			
Traffic Volume	4,321 (2012)		4,686 (2012)	
Traffic Sta. ID	120106		11ms4c	
Structure No.	060152	N/A		0110150
Enlarged Views				

# NJ 49 (West to East)

Mile Posts: 50.000 - 53.000



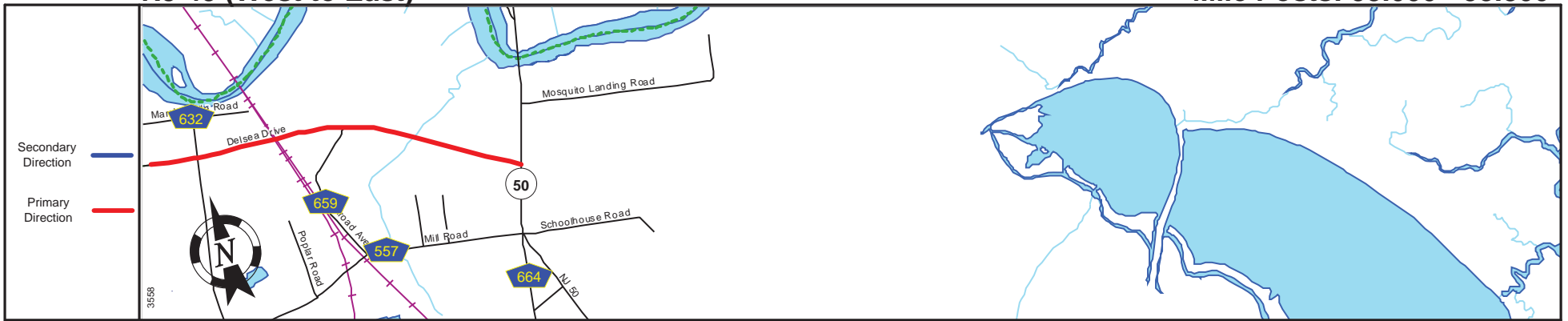
Pavement	
Shoulder	
Number of Lanes	
Speed Limit	
Street Name	



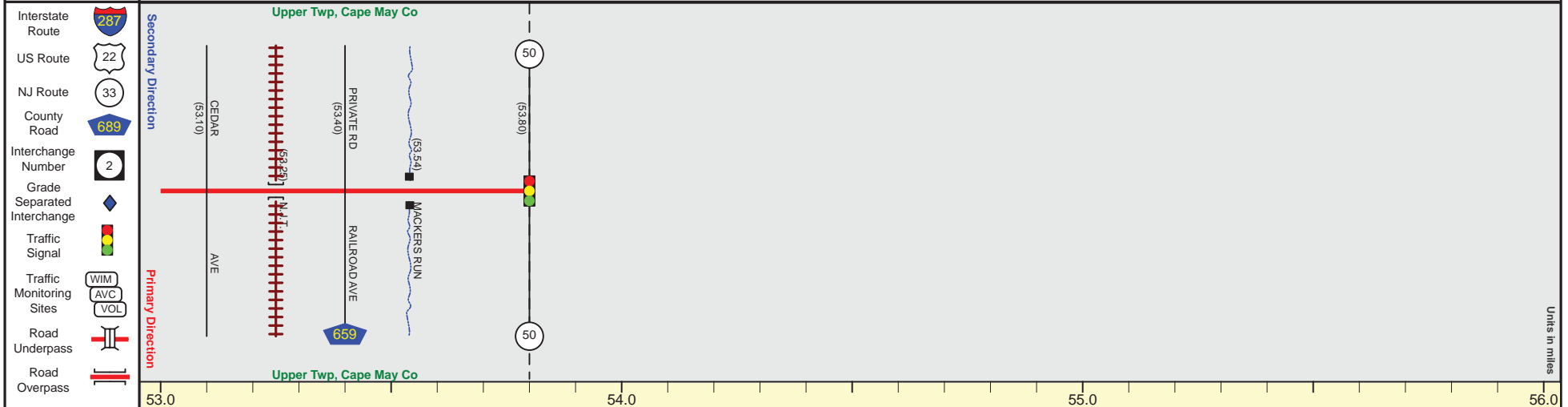
Street Name	Delsea Drive	
Jurisdiction	N.J.D.O.T.	
Functional Class	Rural Minor Arterial	
Federal Aid - NHS Sy	STP	
Control Section	0509	
Speed Limit	50	
Number of Lanes	2	
Med. Type	None	
Med. Width	0	
Pavement	24	
Shoulder	9	
Traffic Volume	4,925 (2012) 4,437 (2012) 5,786 (2012)	6,790 (2012)
Traffic Sta. ID	11ms4d 11ms4d 11ms4d	12Q508
Structure No.	N/A	N/A 0509150
Enlarged Views		

SRI = 0000049\_\_

Date last inventoried: April 2015



Pavement	
Shoulder	
Number of Lanes	
Speed Limit	
Street Name	



Street Name	Delsea Drive		
Jurisdiction	N.J.D.O.T.		
Functional Class	Rural Minor Arterial		
Federal Aid - NHS Sy	STP		
Control Section	0509		
Speed Limit	50		
Number of Lanes	2		
Med. Type	None		
Med. Width	0		
Pavement	24	40	24
Shoulder	9	0	9
Traffic Volume	4,301 (2010)		
Traffic Sta. ID	8-8-235		
Structure No.	0509151	0509152	
Enlarged Views			