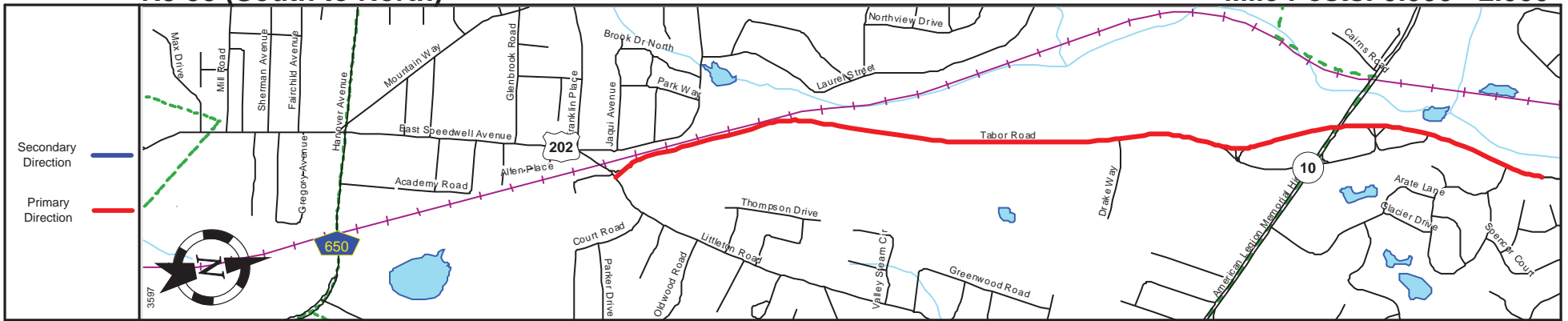
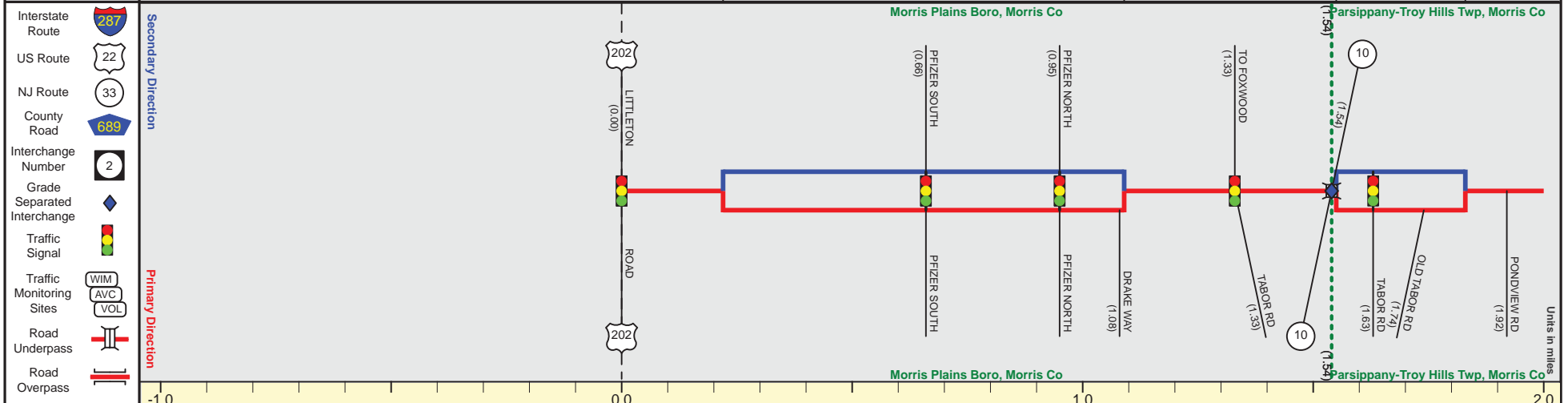


# NJ 53 (South to North)

Mile Posts: 0.000 - 2.000



Pavement		12	24		12
Shoulder			6		6
Number of Lanes		1	2		1
Speed Limit			45		45
Street Name			Tabor Road		Tabor Road



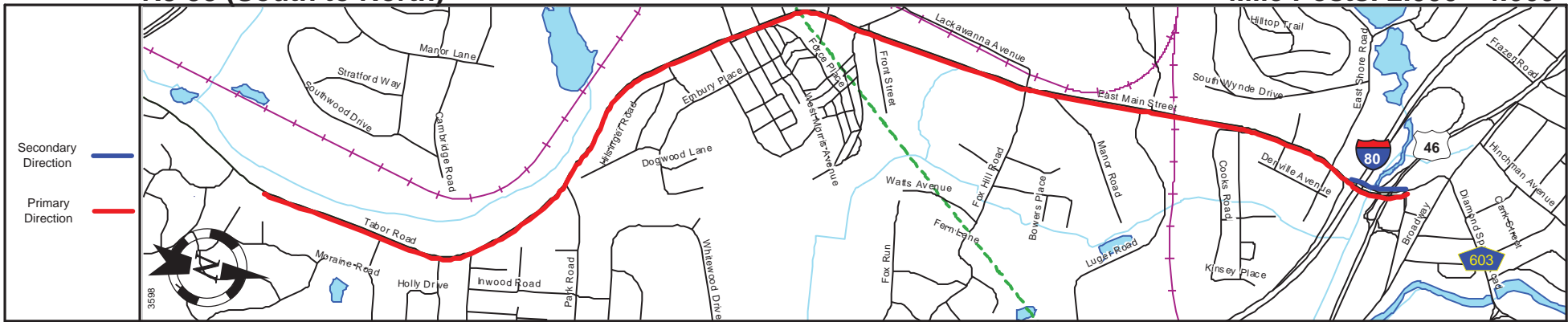
Street Name	Tabor Road				
Jurisdiction	N.J.D.O.T.				
Functional Class	Urban Principal Arterial				
Federal Aid - NHS Sy	NHS				
Control Section	1411				
Speed Limit	Begin NJ 53 MP=0.00		45		40
Number of Lanes	2	1	2	4	3
Med. Type	None	Painted/Unprotected		None	Painted/Unprotected
Med. Width	0	10	12	0	VAR
Pavement	36	24	12	24	48
Shoulder	0			8	36
Traffic Volume					9,594 (2012) 9,013 (2012)
Traffic Sta. ID					1-3-017 1-3-017
Structure No.					1401163
Enlarged Views					

SRI = 0000053

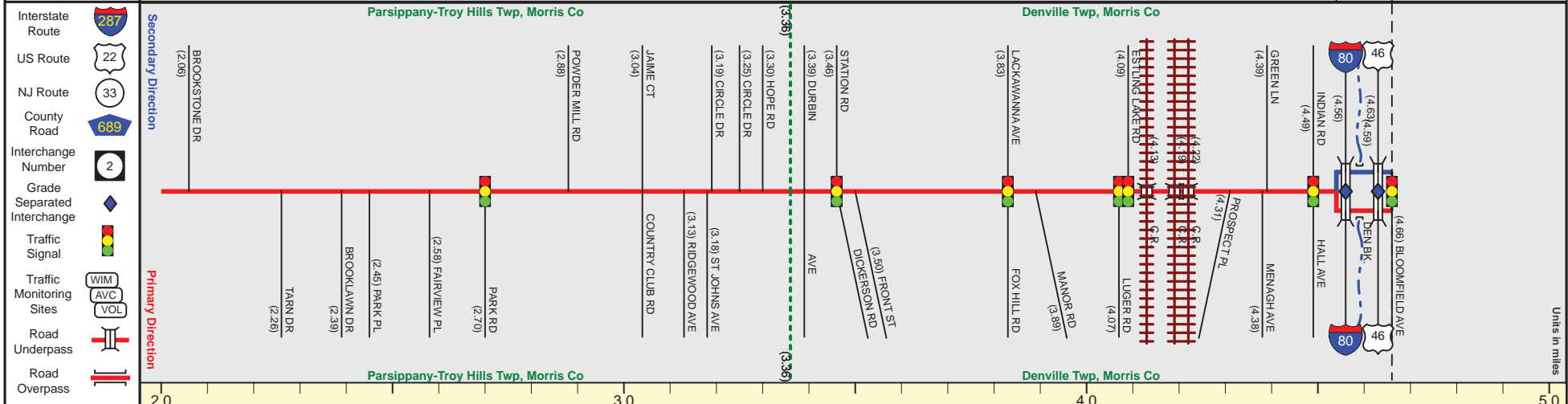
Date last inventoried: May 2014

# NJ 53 (South to North)

Mile Posts: 2.000 - 4.660



Pavement	24
Shoulder	0
Number of Lanes	2
Speed Limit	30
Street Name	East Main Street



Street Name	Tabor Road	East Main Street
Jurisdiction	N.J.D.O.T.	
Functional Class	Urban Principal Arterial	
Federal Aid - NHS Sy	NHS	
Control Section	1411	
Speed Limit	40	30
Number of Lanes	2	4
Med. Type	None	Curbed
Med. Width	0	4
Pavement	24	40
Shoulder	3	6
Traffic Volume	12,875 (2012)	
Traffic Sta. ID	091405	
Structure No.		1411151 1411150 1463162
Enlarged Views		1411152 1414154 1554 0150

SRI = 0000053

Date last inventoried: May 2014