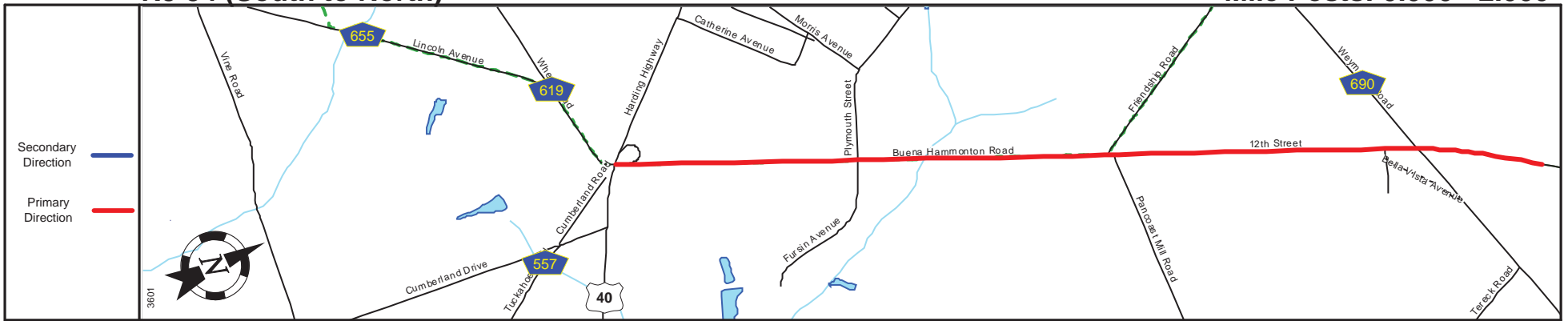
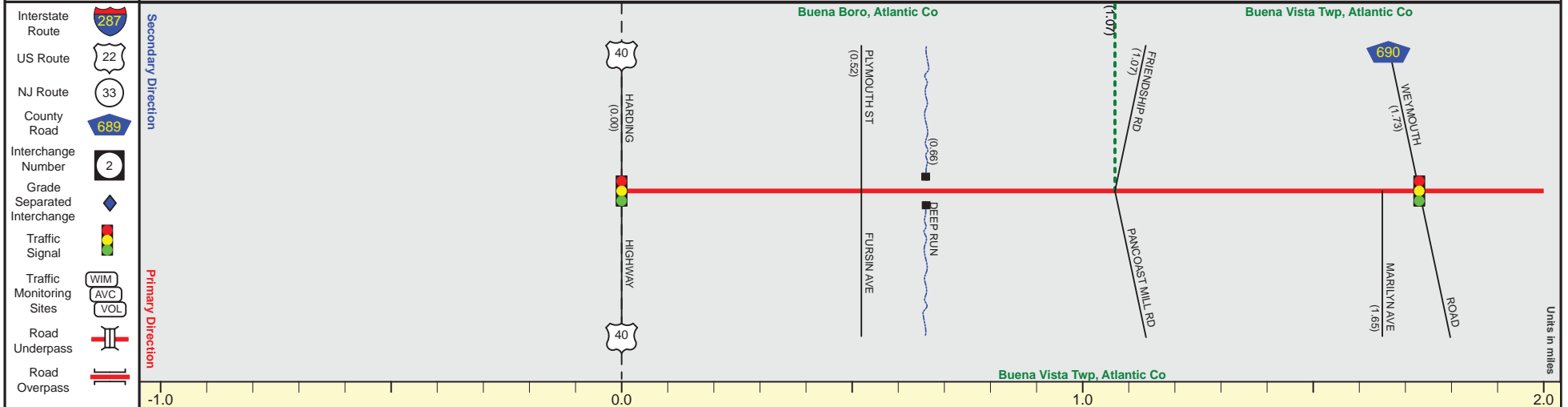


NJ 54 (South to North)

Mile Posts: 0.000 - 2.000



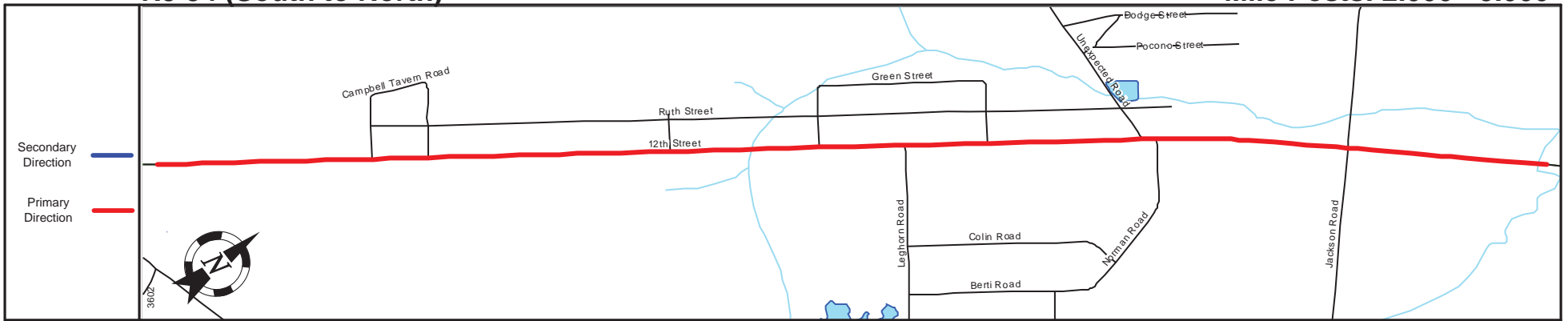
Pavement	
Shoulder	
Number of Lanes	
Speed Limit	
Street Name	



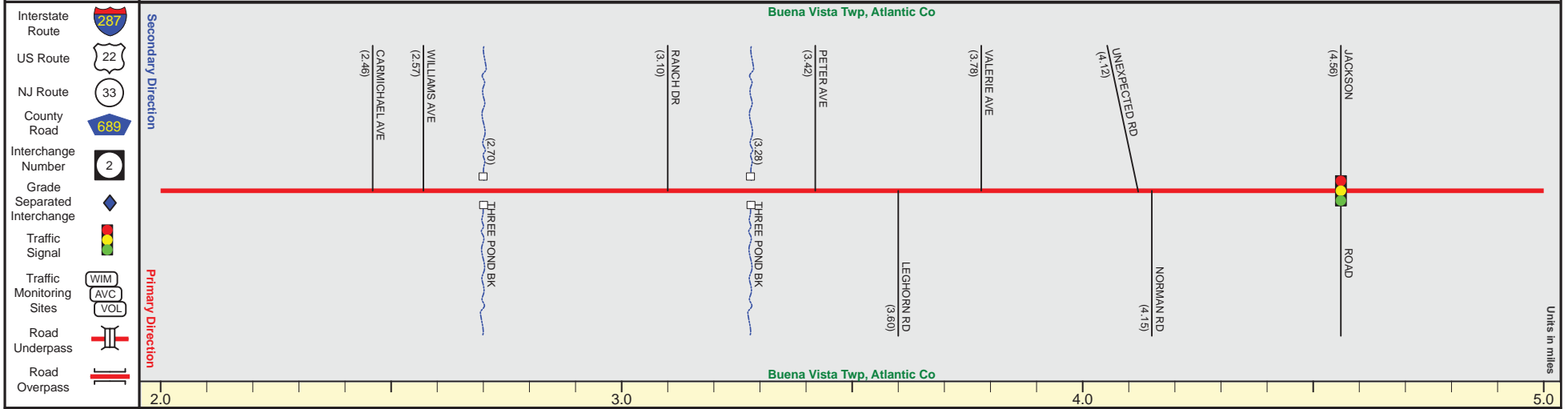
Street Name		Buena Hammonton Road		12th Street
Jurisdiction			N.J.D.O.T.	
Functional Class		Urban Minor Arterial		Rural Minor Arterial
Federal Aid - NHS Sy			STP	
Control Section			0114	
Speed Limit			55	
Number of Lanes		3		2
Med. Type			None	
Med. Width			0	
Pavement			26	
Shoulder			6	10
Traffic Volume			11,876 (2014)	
Traffic Sta. ID			8-4-339	
Structure No.			0114150	
Enlarged Views				

SRI = 0000054__

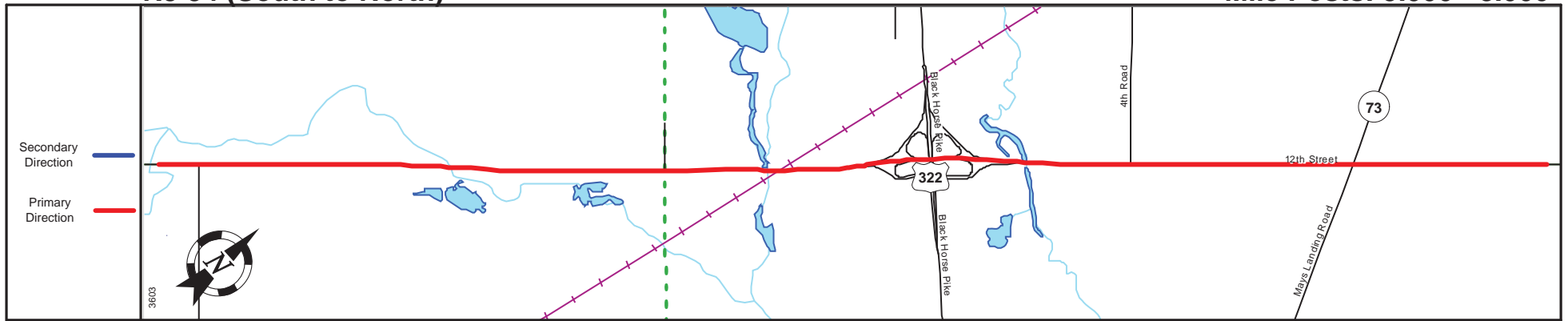
Date last inventoried: March 2015



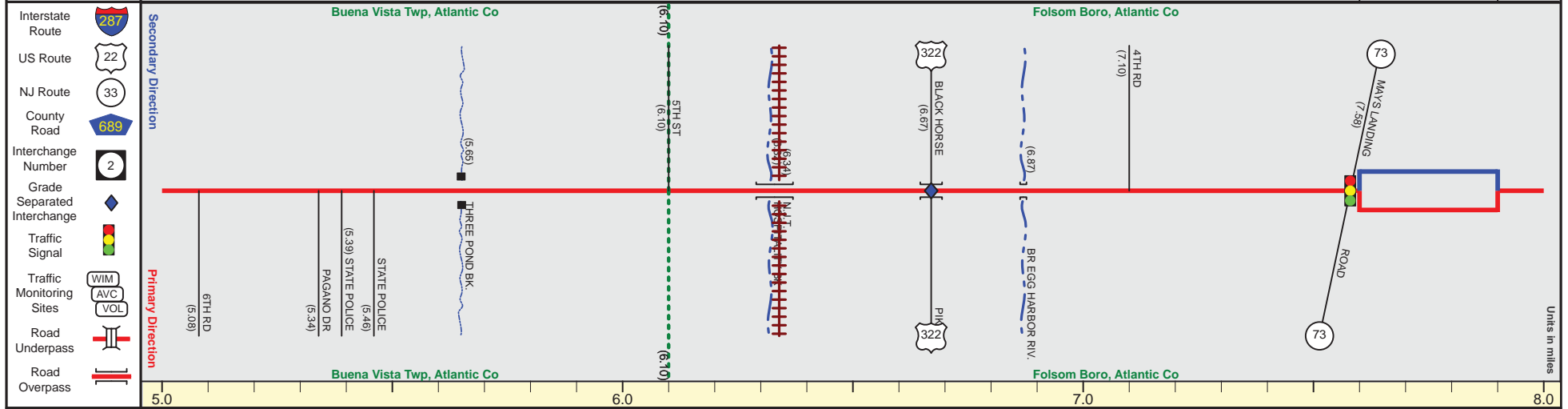
Pavement	
Shoulder	
Number of Lanes	
Speed Limit	
Street Name	



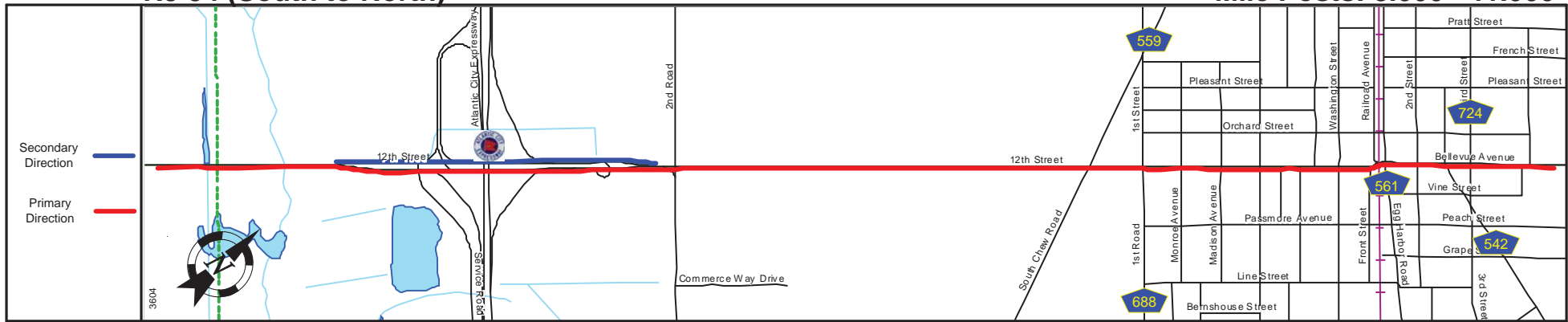
Street Name	12th Street
Jurisdiction	N.J.D.O.T.
Functional Class	Rural Minor Arterial
Federal Aid - NHS Sy	STP
Control Section	0114
Speed Limit	55
Number of Lanes	2
Med. Type	None
Med. Width	0
Pavement	26
Shoulder	10
Traffic Volume	10,518 (2010)
Traffic Sta. ID	8-5-310
Structure No.	0114151 0114152
Enlarged Views	



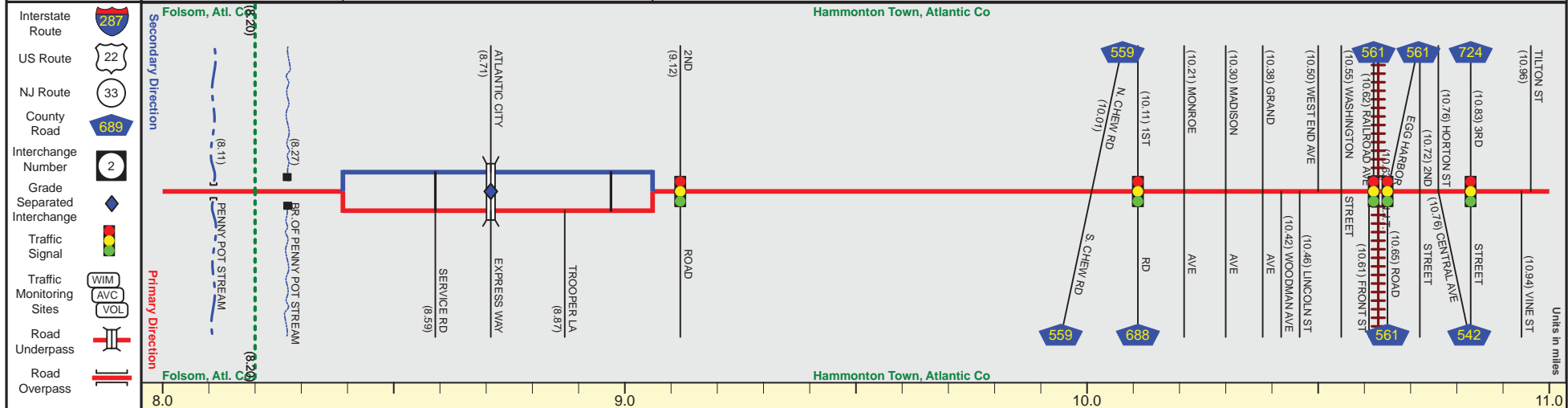
Pavement	13
Shoulder	10
Number of Lanes	1
Speed Limit	55
Street Name	12th Street



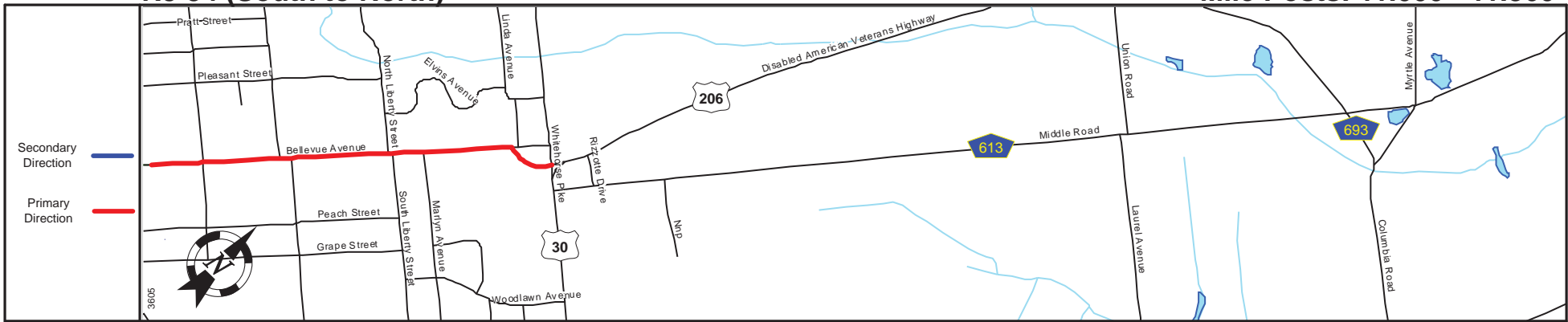
Street Name	12th Street				
Jurisdiction	N.J.D.O.T.				
Functional Class	Rural Minor Arterial		Urban Minor Arterial		Urban Principal Arterial
Federal Aid - NHS Sy	STP			NHS	
Control Section	0114				
Speed Limit	55				
Number of Lanes	2	3	2	1	2
Med. Type	None			Painted/Unprotected	None
Med. Width	0			VAR	0
Pavement	26	36	26	13	26
Shoulder	10	0	10	6	10
Traffic Volume	9,528 (2012)			12,288 (2012)	
Traffic Sta. ID	8-6-064			8-4-340	
Structure No.	0114153		0114154 N/A	0114155	0114157,156
Enlarged Views					



Pavement	24
Shoulder	12
Number of Lanes	2
Speed Limit	50
Street Name	12th Street



Street Name	12th Street		Bellevue Avenue	
Jurisdiction	N.J.D.O.T.			
Functional Class	Urban Principal Arterial		Urban Minor Arterial	
Federal Aid - NHS Sy	NHS		STP	
Control Section	0114			
Speed Limit	55	50	35	25
Number of Lanes	2			
Med. Type	None	Curbed	Unprotected	None
Med. Width	0	38		0
Pavement	26	24		34
Shoulder	10	12	8	0
Traffic Volume	14,285,(2014)		15,500,(2012)	
Traffic Sta. ID	8-4-341		8-5-665	
Structure No.	0114159,158	0114161,160	350278N,S	
Enlarged Views				



Pavement	
Shoulder	
Number of Lanes	
Speed Limit	
Street Name	



Street Name	Bellevue Avenue
Jurisdiction	N.J.D.O.T.
Functional Class	Urban Minor Arterial
Federal Aid - NHS Sy	STP
Control Section	0114
Speed Limit	35
Number of Lanes	2
Med. Type	None
Med. Width	0
Pavement	36
Shoulder	0
Traffic Volume	11,951,(2014)
Traffic Sta. ID	8-4-319
Structure No.	
Enlarged Views	