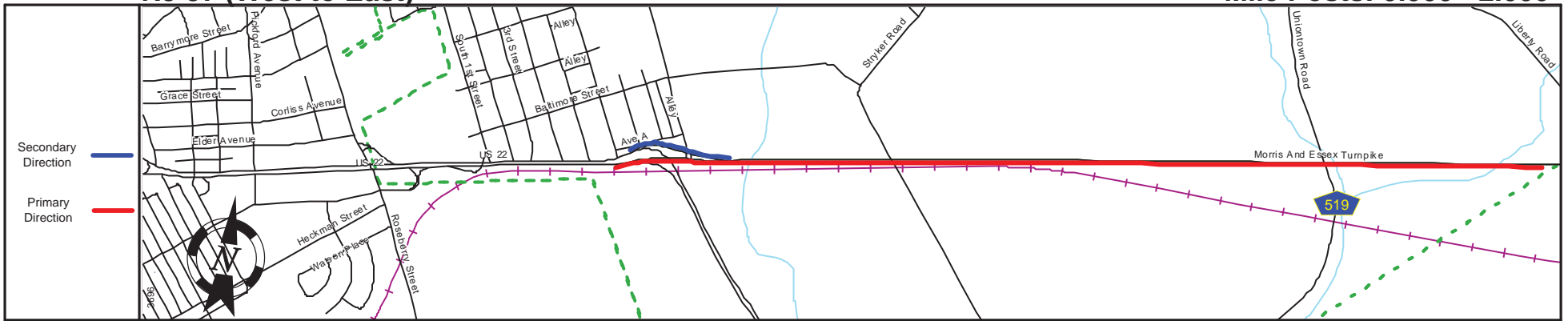
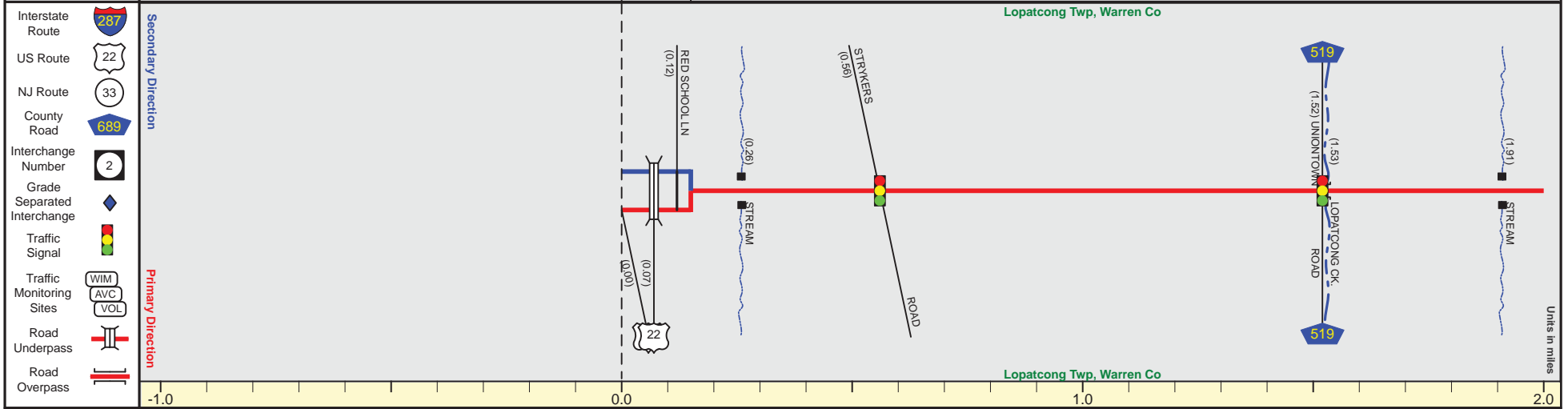


# NJ 57 (West to East)

Mile Posts: 0.000 - 2.000



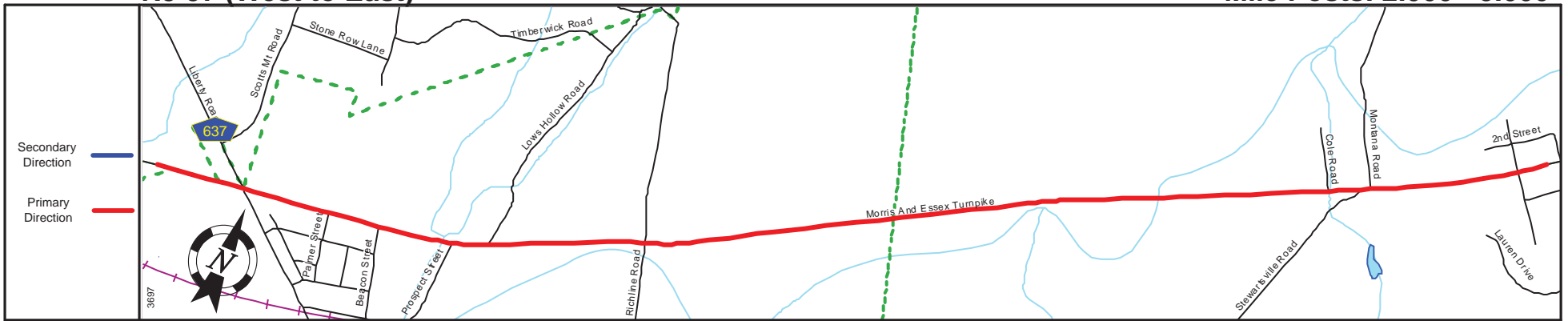
Pavement	25
Shoulder	0
Number of Lanes	1
Speed Limit	45
Street Name	Morris And Essex Turnpike



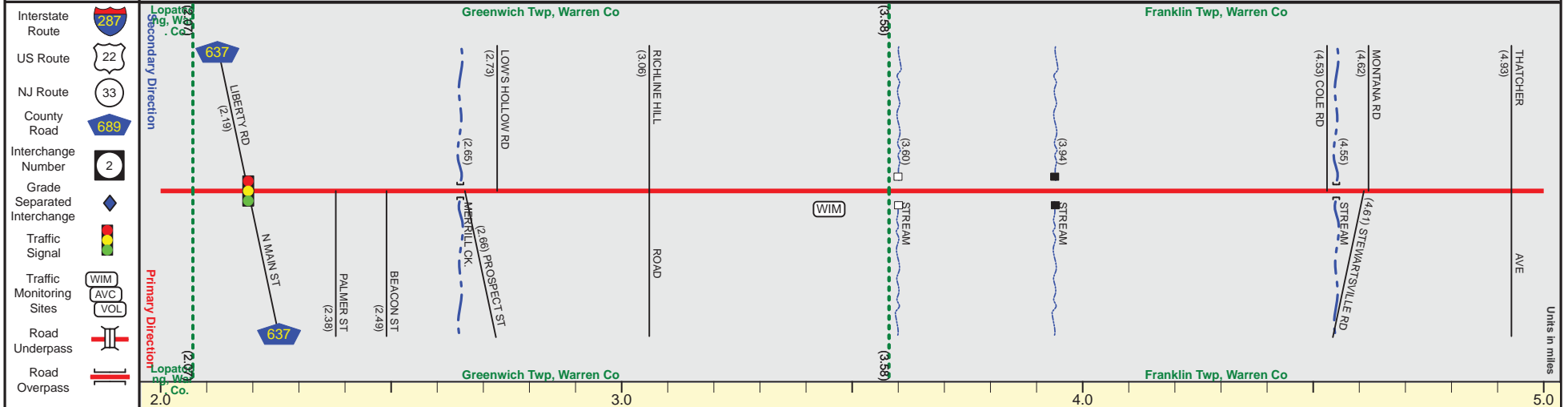
Street Name	Morris And Essex Turnpike			
Jurisdiction	N.J.D.O.T.			
Functional Class	Urban Principal Arterial			
Federal Aid - NHS Sy	NHS			
Control Section	2105			
Speed Limit	45		50	
Number of Lanes	1		2	
Med. Type	Unprotected		None	
Med. Width	VAR		0	
Pavement	25	26	24	
Shoulder	0	4	10	9
Traffic Volume	14,270 (2012)		13,053 (2012)	
Traffic Sta. ID	1-4-306		1-4-310	
Structure No.	2105152	2105151	2105152	2105153
Enlarged Views				

SRI = 0000057

Date last inventoried: July 2014



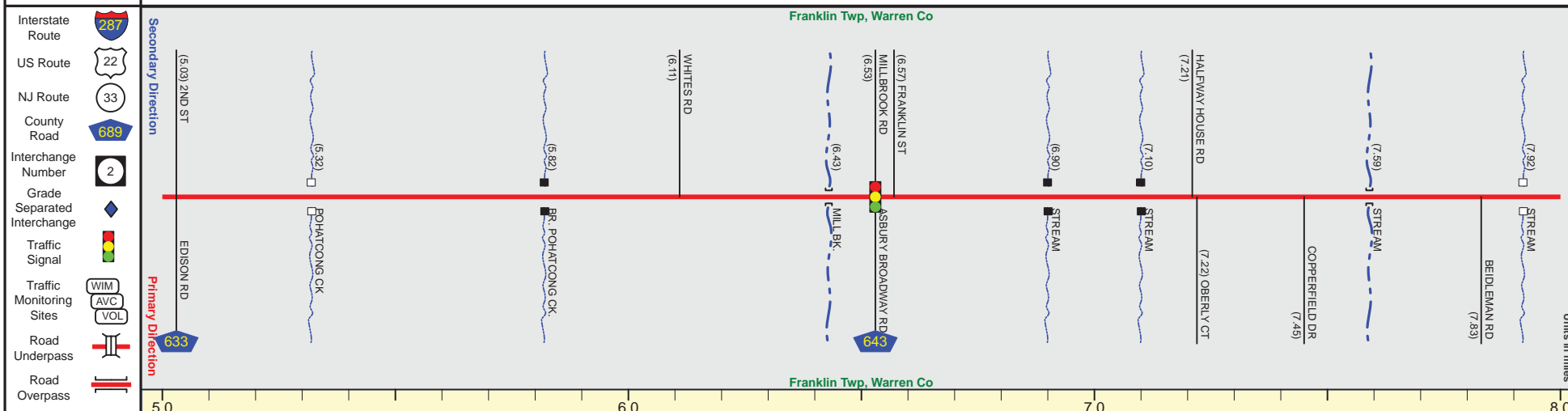
Pavement	
Shoulder	
Number of Lanes	
Speed Limit	
Street Name	



Street Name	Morris And Essex Turnpike								
Jurisdiction	N.J.D.O.T.								
Functional Class	Urban Principal Arterial		+	Rural Principal Arterial					
Federal Aid - NHS Sy	NHS								
Control Section	2105								
Speed Limit	50	+	40	+	50	+	40		
Number of Lanes	2								
Med. Type	None								
Med. Width	0								
Pavement	24								
Shoulder	4	+	9	+	3	+	9	+	6
Traffic Volume	9,601 (2014)								
Traffic Sta. ID	1-1-053								
Structure No.	2105154		2105155	2105156	2105157				
Enlarged Views									



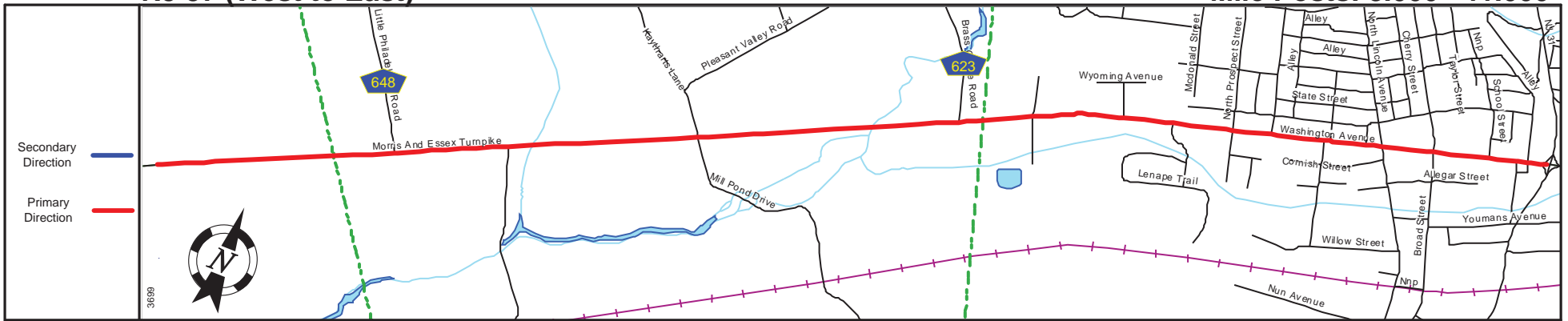
Pavement	
Shoulder	
Number of Lanes	
Speed Limit	
Street Name	



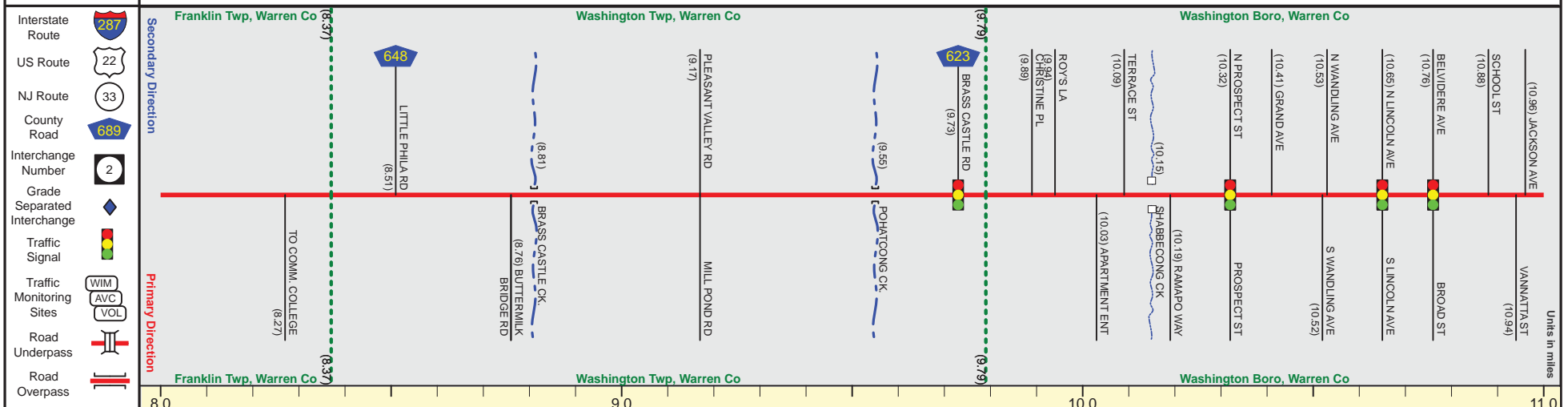
Street Name	Morris And Essex Turnpike						
Jurisdiction	N.J.D.O.T.						
Functional Class	Rural Principal Arterial				Urban Principal Arterial		
Federal Aid - NHS Sy	NHS						
Control Section	2105						
Speed Limit	40	+	50	+	40	+	50
Number of Lanes	2						
Med. Type	None						
Med. Width	0						
Pavement	24						
Shoulder	6	+	10	+	3	+	8
Traffic Volume	12,021 (2012)						
Traffic Sta. ID	092107						
Structure No.	2105166		2105158		2105159		2105160 2105161 2105162 N/A
Enlarged Views							

# NJ 57 (West to East)

Mile Posts: 8.000 - 11.000



Pavement	
Shoulder	
Number of Lanes	
Speed Limit	
Street Name	



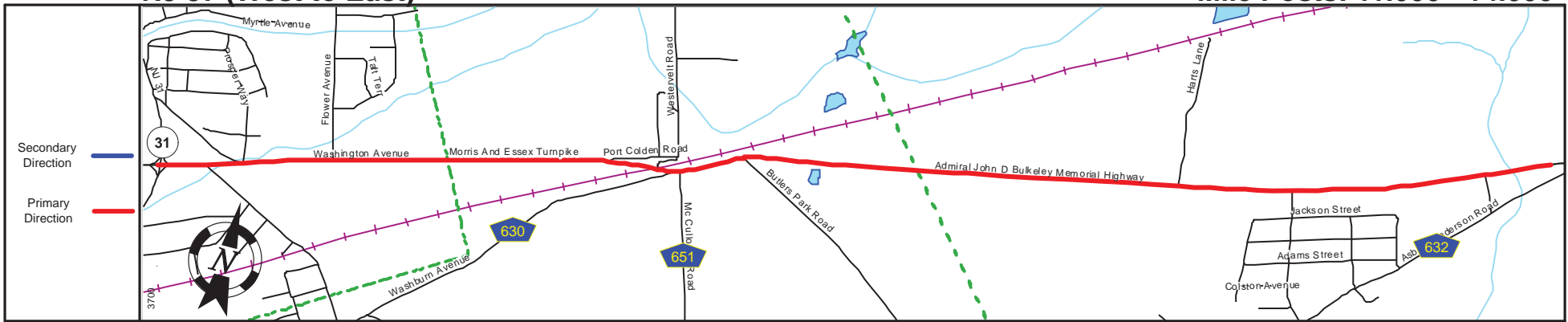
Street Name	Morris And Essex Turnpike				Washington Avenue			
Jurisdiction	N.J.D.O.T.							
Functional Class	Urban Principal Arterial							
Federal Aid - NHS Sy	NHS							
Control Section	2105							
Speed Limit	50	40	45	40	30	25		
Number of Lanes	2							
Med. Type	None							
Med. Width	0							
Pavement	24				48			
Shoulder	8	6	12	8	10	8	12	0
Traffic Volume	15,638 (2012)				15,511 (2010) 13,645 (2012)			
Traffic Sta. ID	122184				1-6-026 1-7-052			
Structure No.	2105163		2105164		2105165			
Enlarged Views								

SRI = 0000057

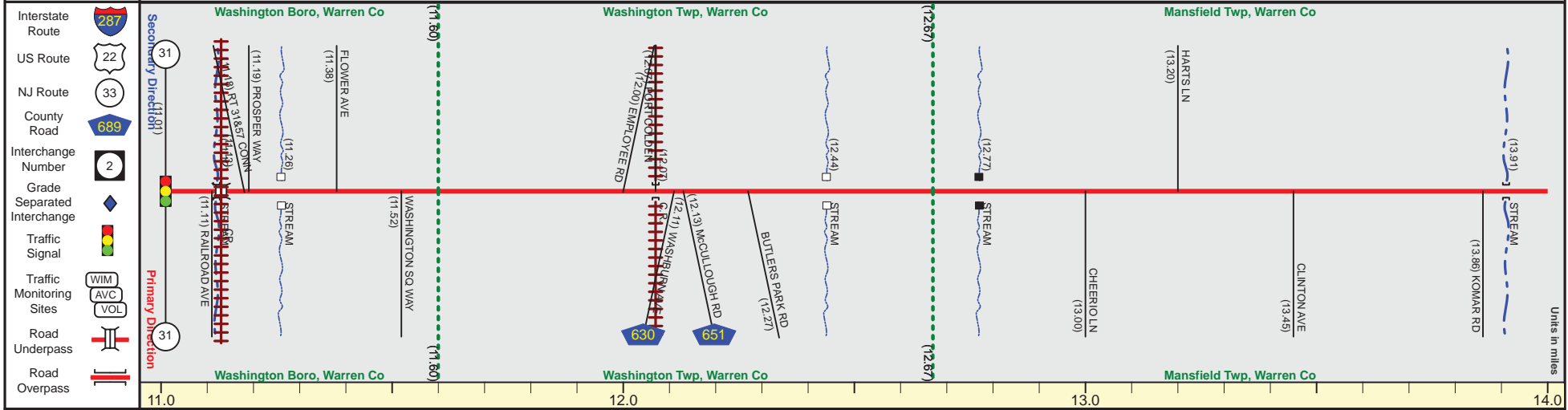
Date last inventoried: July 2014

# NJ 57 (West to East)

Mile Posts: 11.000 - 14.000



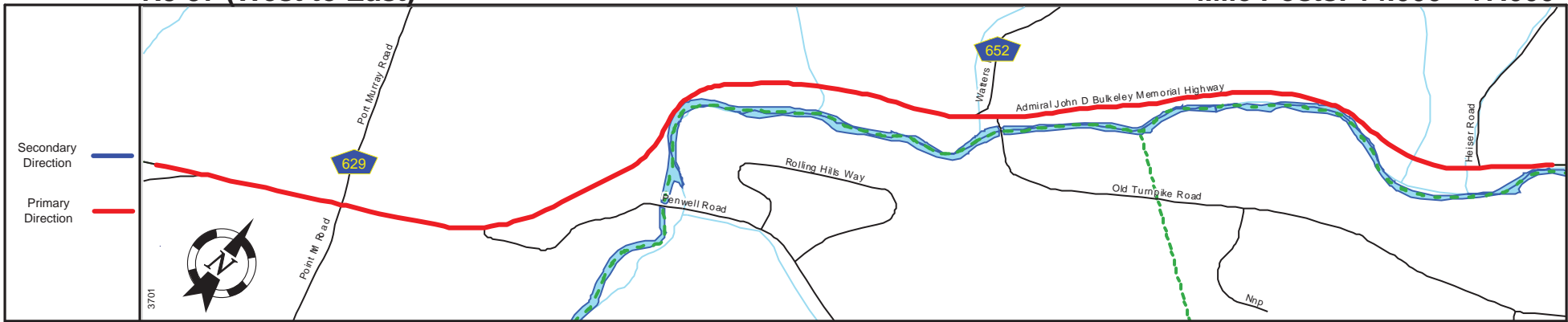
Pavement	
Shoulder	
Number of Lanes	
Speed Limit	
Street Name	



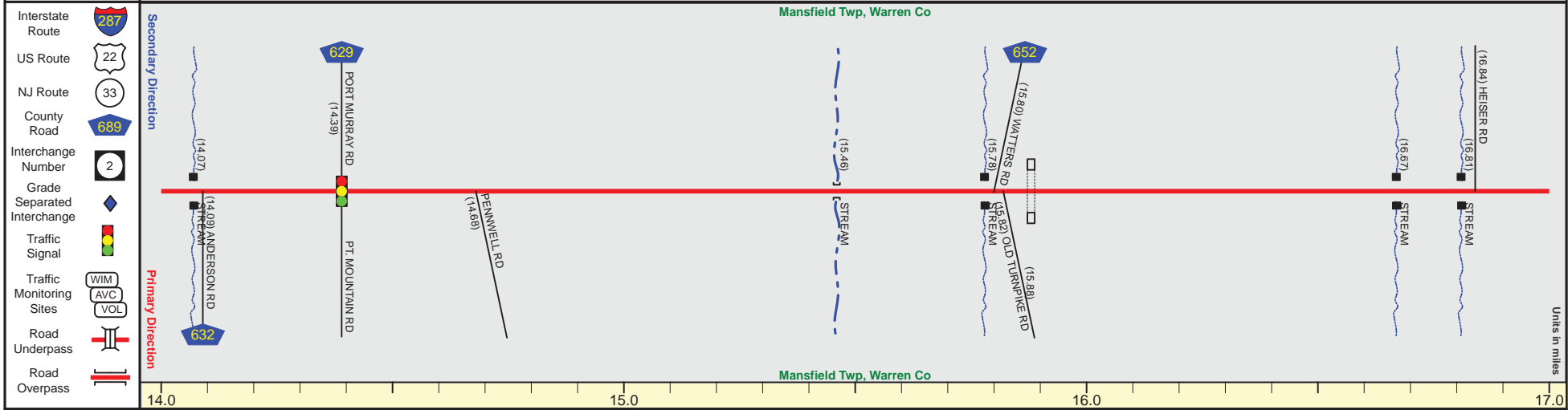
Street Name	Washington Avenue	Morris And Essex Turnpike	Admiral John D Bulkeley Memorial Highway
Jurisdiction	N.J.D.O.T.		
Functional Class	Urban Principal Arterial		
Federal Aid - NHS Sy	NHS		
Control Section	2105	2106	
Speed Limit	30	40	50
Number of Lanes	2		
Med. Type	None		
Med. Width	0		
Pavement	48	24	
Shoulder	0	8	3
Traffic Volume	11,957 (2012)		
Traffic Sta. ID	1-6-027		
Structure No.	N/A 2106154, 150 2106166	2106153	2106154 2106155
Enlarged Views			2106156

SRI = 0000057

Date last inventoried: July 2014



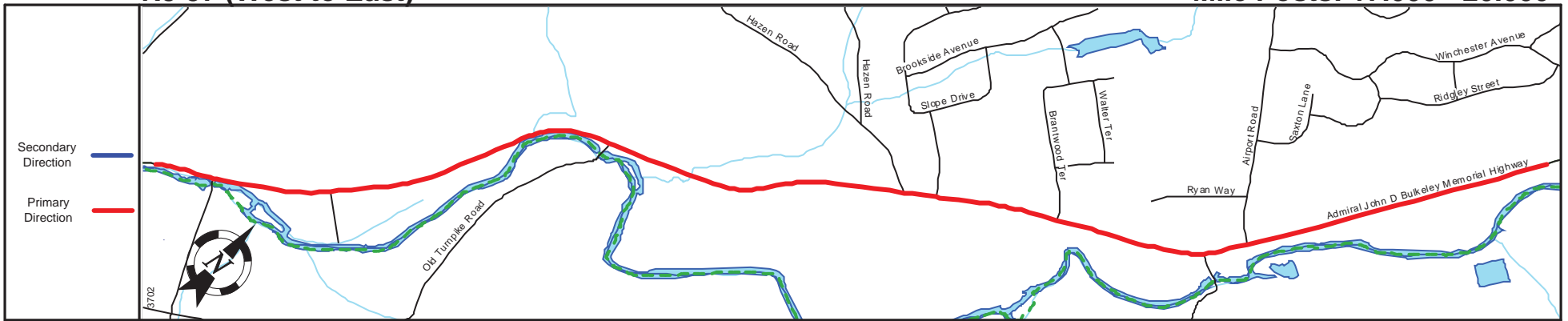
Pavement	
Shoulder	
Number of Lanes	
Speed Limit	
Street Name	



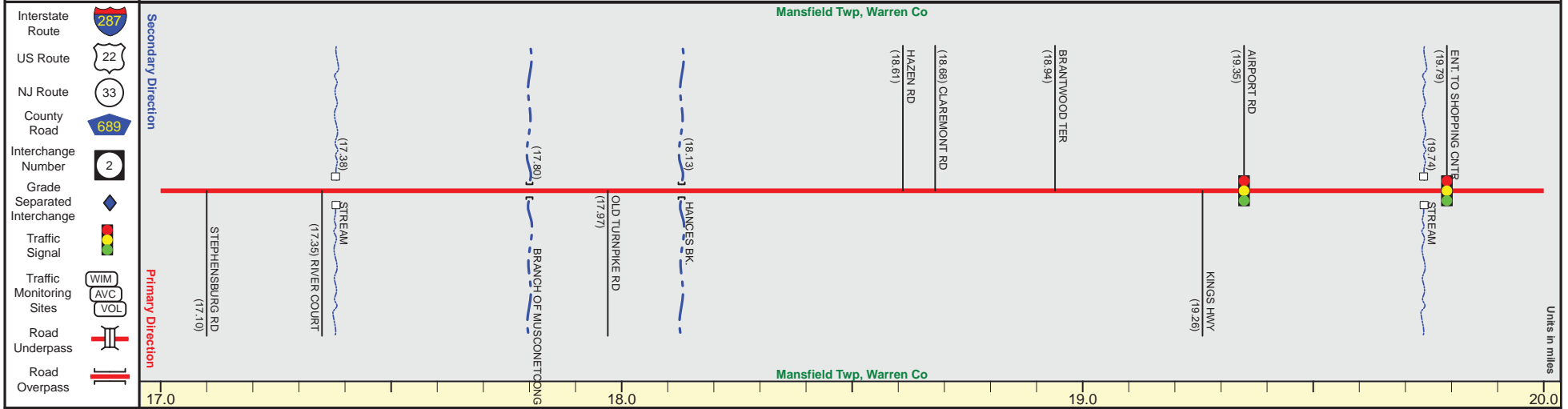
Street Name	Admiral John D Bulkeley Memorial Highway									
Jurisdiction	N.J.D.O.T.									
Functional Class	Urban Principal Arterial			Rural Principal Arterial				Urban Principal Arterial		
Federal Aid - NHS Sy	NHS									
Control Section	2106									
Speed Limit	45			50						
Number of Lanes	2		3					2		
Med. Type	None									
Med. Width	0									
Pavement	24		36					24		
Shoulder	6	3	8	10	3			6		
Traffic Volume	10,338 (2012)									
Traffic Sta. ID	092102									
Structure No.	2106157				2106158		2106159	2106160		2106161 2106162
Enlarged Views										

# NJ 57 (West to East)

Mile Posts: 17.000 - 20.000



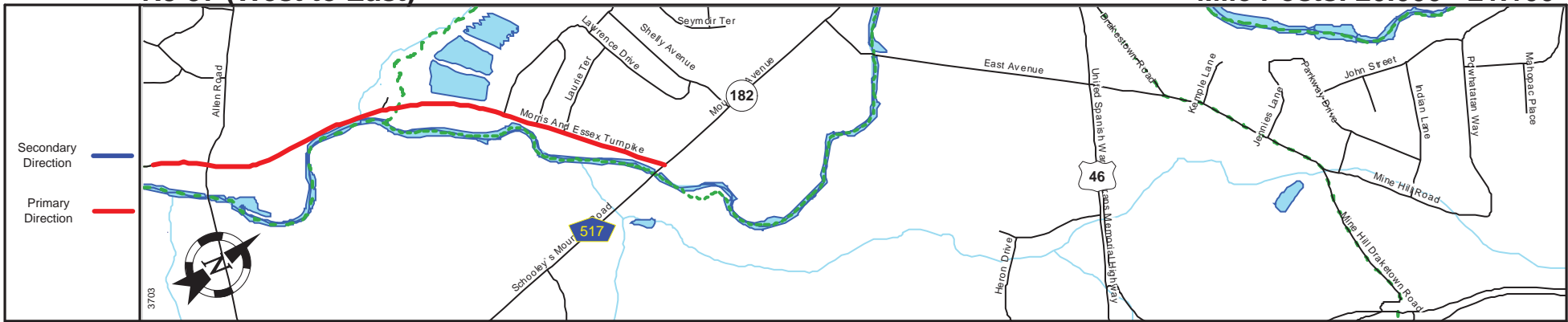
Pavement	
Shoulder	
Number of Lanes	
Speed Limit	
Street Name	



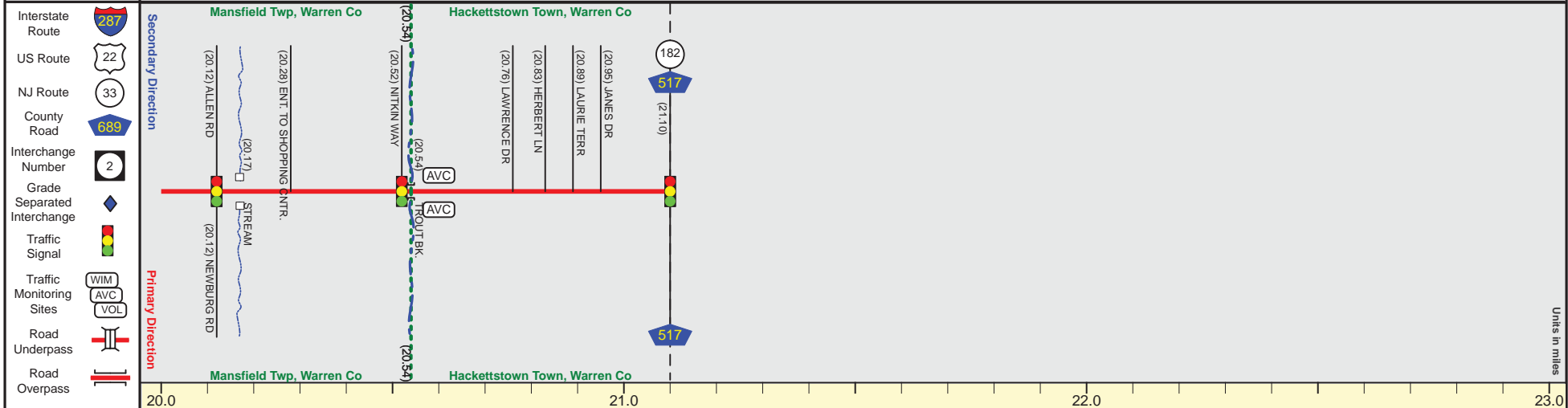
Street Name	Admiral John D Bulkeley Memorial Highway			
Jurisdiction	N.J.D.O.T.			
Functional Class	Urban Principal Arterial			
Federal Aid - NHS Sy	NHS			
Control Section	2106			
Speed Limit	50	40	35	
Number of Lanes	2			
Med. Type	None			
Med. Width	0			
Pavement	24			
Shoulder	6	3	8	3
Traffic Volume				
Traffic Sta. ID				
Structure No.	N/A	2106163	2106164	N/A
Enlarged Views				

SRI = 0000057\_\_

Date last inventoried: July 2014



Pavement	
Shoulder	
Number of Lanes	
Speed Limit	
Street Name	



Street Name	Admiral John D Bulkeley Memorial Highway	Morris And Essex Turnpike	
Jurisdiction	N.J.D.O.T.		
Functional Class	Urban Princpal Arterial		
Federal Aid - NHS Sy	NHS		
Control Section	2106		
Speed Limit	35	+	40
Number of Lanes	2		
Med. Type	None		
Med. Width	0		
Pavement	24		
Shoulder	8	+	6
Traffic Volume	22,468 (2014)		
Traffic Sta. ID	1-1-043		
Structure No.	N/A	2106165	
Enlarged Views			