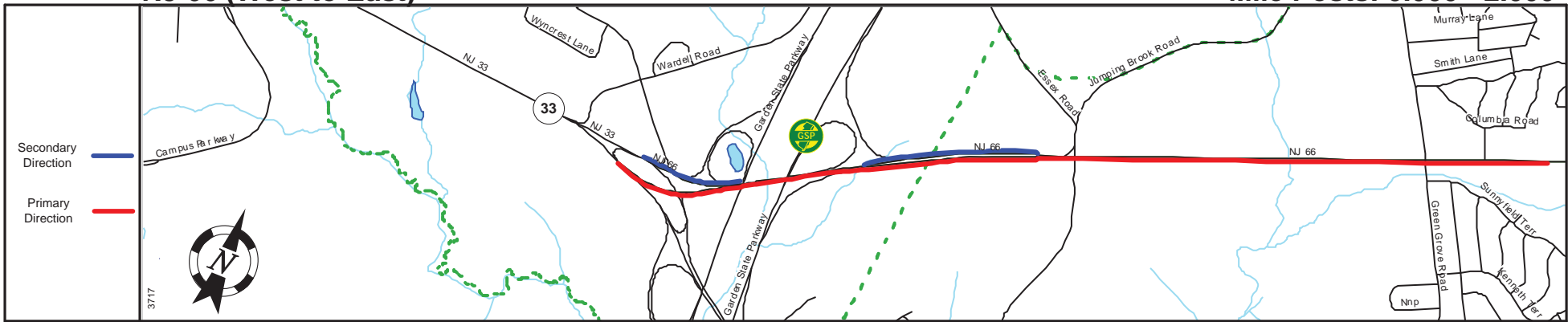
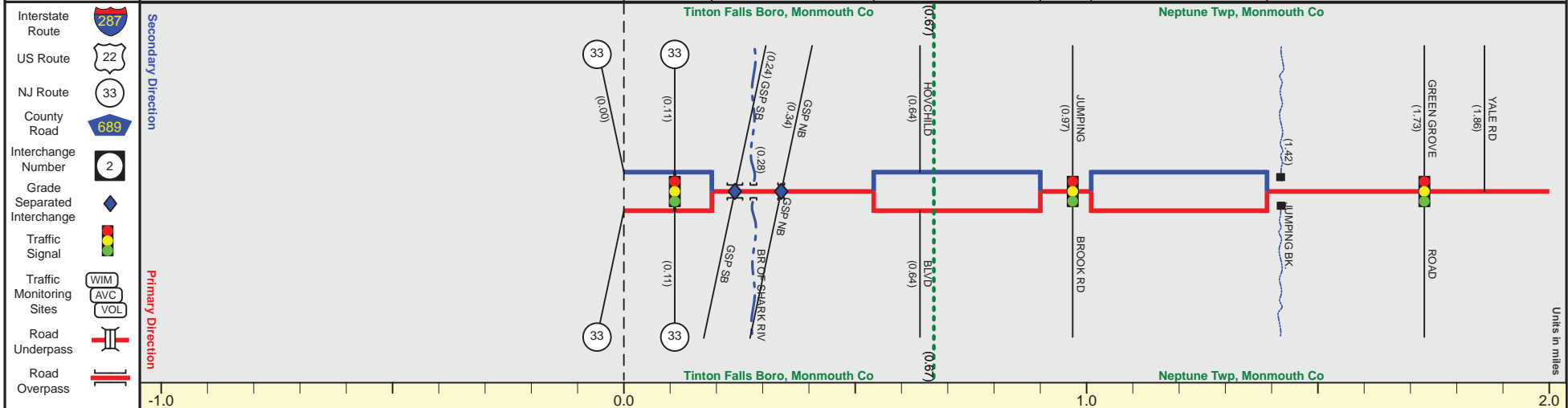


# NJ 66 (West to East)

Mile Posts: 0.000 - 2.000



Pavement	18	24	12
Shoulder	0	10	10
Number of Lanes	1	2	1
Speed Limit	40	50	50
Street Name	NJ 66	NJ 66	NJ 66



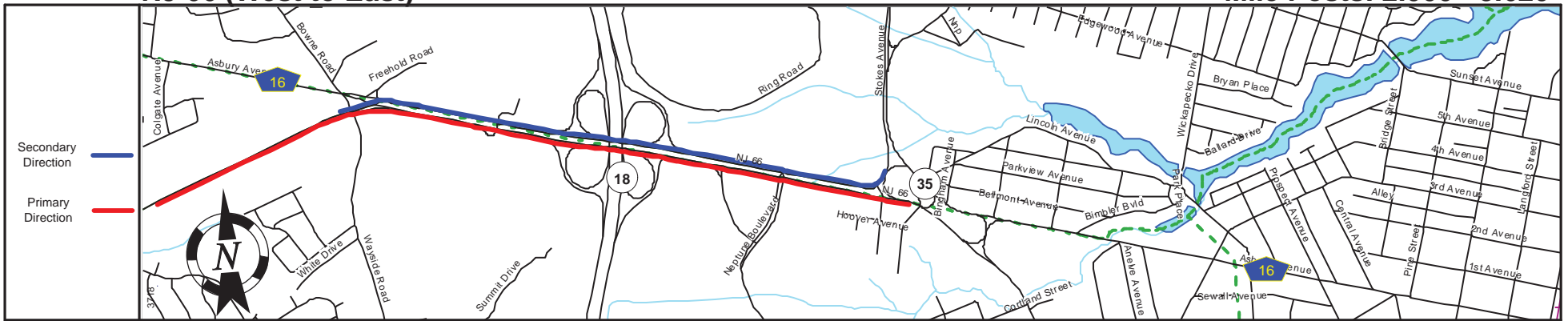
Street Name	NJ 66						
Jurisdiction	N.J.D.O.T.						
Functional Class	Urban Principal Arterial						
Federal Aid - NHS Sy	NHS						
Control Section	1318						
Speed Limit	40			50			
Number of Lanes	1	2	3	2	4	1	2
Med. Type	Unprotected		None	Positive	None	Painted/Unprotected	None
Med. Width	VAR		0	VAR	0	12	0
Pavement	20		36	24	48	12	24
Shoulder	10					12	
Traffic Volume				26,833 (2012)	23,024 (2012) 21,736 (2012) 23,038 (2012)		
Traffic Sta. ID				091326	12mct1 12mct1a 12mct1a		
Structure No.	1318150 GSP361015SGSP361016N			1318151			
Enlarged Views	See Enlarged View #56						

SRI = 0000066\_\_

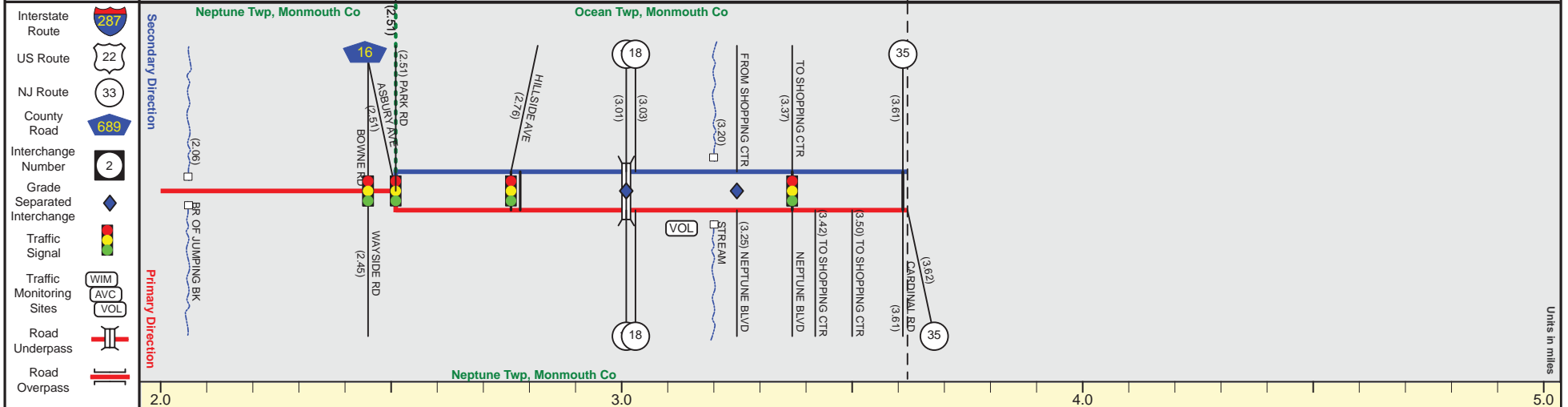
Date last inventoried: May 2014

# NJ 66 (West to East)

Mile Posts: 2.000 - 3.620



Pavement	24
Shoulder	10
Number of Lanes	2
Speed Limit	50
Street Name	NJ 66



Street Name	NJ 66	
Jurisdiction	N.J.D.O.T.	
Functional Class	Urban Principal Arterial	
Federal Aid - NHS Sy	NHS	
Control Section	1318	
Speed Limit	50	
Number of Lanes	2 + 3	2 + 1
Med. Type	None	Curbed + Unprotected
Med. Width	0	33
Pavement	24 + 36	24 + 12
Shoulder	12	
Traffic Volume	34,365 (2012)	32,754 (2012) 28,176 (2012) 32,856 (2012)
Traffic Sta. ID	091325	12mc1c 12mc1c12mc1c
Structure No.	1318152	1328154,155 N/A
Enlarged Views		

End NJ 66 MP=3.62

SRI = 0000066

Date last inventoried: May 2014